



DECK PLAN


NOTES:
 Locations & Areas of Repairs are Approximate and are Based on Inspections Performed by I.D.O.T. and Earth Tech/AECOM.
 All Patch Dimensions are in Feet.

NOTES:
 INSPECTION WAS CONDUCTED IN MARCH, 2007 BY I.D.O.T. FIELD MAINTENANCE ENGINEERS.
 INFRARED INSPECTION WAS CONDUCTED ON JULY 14, 2008 BY EARTH TECH/AECOM.

NOTE:
 SURFACE TYPE: CONCRETE WITH NO OVERLAY

LEGEND:

-  Deck Slab Repair (Full Depth, Type II)
-  Deck Slab Repair (Partial)



FILE NAME = deck-repairs.dgn	USER NAME = IDOT	DESIGNED - B.N.S.	REVISED -	STATE OF ILLINOIS DEPARTMENT OF TRANSPORTATION	BRIDGE DECK PATCHING I-55 OVER ILL. RTE. 53		F.A.P. RTE. 55	SECTION 2008-028 BR	COUNTY WILL	TOTAL SHEETS 29	SHEET NO. 20	
PLOT SCALE = 50.0000' / IN.	CHECKED - B.N.S./J.C.N.	REVISED -	REVISED -		SCALE:	SHEET NO. S3 OF S4 SHEETS	STA. TO STA.	S.N. 099-0260 / 0261				
PLOT DATE = 12/31/2008	DATE - DECEMBER, 2008	REVISED -	REVISED -		CONTRACT NO. 60E59							

CR & A
 CHRISTIAN-ROGE & ASSOCIATES, INC.
 ENGINEERS / PLANNERS / SURVEYORS
 211 W. WACKER DRIVE CHICAGO, IL. 60606
 PHONE: (312)372-2023 FAX: (312)372-5274