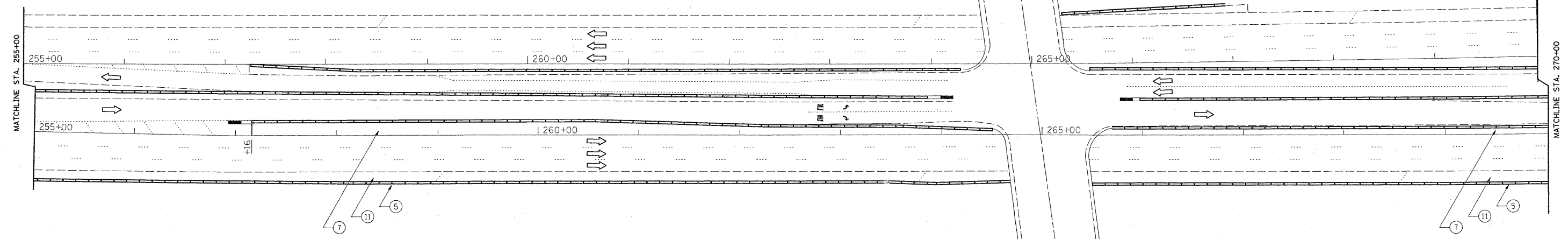




I-290  
(EISENHOWER EXPWY)

AUSTIN AVE.



NOTE:

INSIDE HMA SHOULDER (EASTBOUND):

FROM STA. 104+70 TO STA. 122+21  
FROM STA. 125+08 TO STA. 143+50  
FROM STA. 169+30 TO STA. 273+96  
FROM STA. 596+13 TO STA. 619+64

INSIDE PCC SHOULDER (EASTBOUND):

FROM STA. 23+66 TO STA. 104+70  
FROM STA. 122+21 TO STA. 125+08  
FROM STA. 143+50 TO STA. 169+30  
FROM STA. 276+96 TO STA. 596+13

OUTSIDE HMA SHOULDER (EASTBOUND):

FROM STA. 23+66 TO STA. 111+05  
FROM STA. 120+55 TO STA. 121+85  
FROM STA. 137+84 TO STA. 164+37  
FROM STA. 281+66 TO STA. 619+64

OUTSIDE PCC SHOULDER (EASTBOUND):

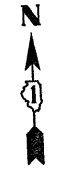
FROM STA. 111+05 TO STA. 120+55  
FROM STA. 121+85 TO STA. 137+84  
FROM STA. 164+37 TO STA. 281+66

NOTE:

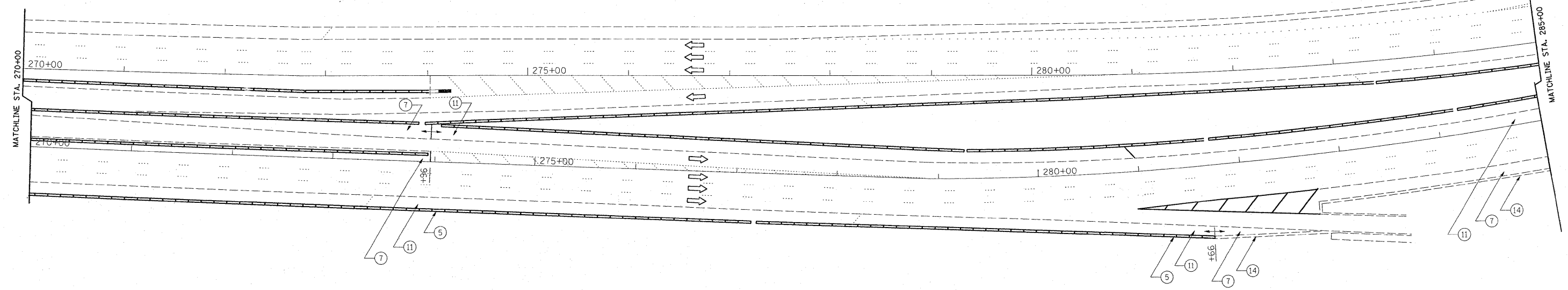
SLURRY SEAL (SEAL COAT) SHALL ONLY BE APPLIED IN THE INSIDE AND OUTSIDE HMA SHOULDERS OF THE EASTBOUND LANES ONLY.  
SLURRY SEAL SHALL NOT BE APPLIED ON PCC SHOULDERS, IT SHALL BE OMITTED INSTEAD.  
THE RESIDENT ENGINEER SHALL CONTACT MR. DON CHIARUGI, AREA TRAFFIC ENGINEER AT (847) 741 9857 AT LEAST (2) WEEKS PRIOR TO PLACING ANY PAVEMENT MARKINGS.

LEGEND

- (5) EXISTING SINGLE FACE CONCRETE BARRIER WALL
- (7) EXISTING HMA SHOULDER
- (11) EXISTING P.C.C. SHOULDER
- (14) EXISTING COMB. CONC. CURB AND GUTTER TYPE B-6.24
- (16) EXISTING COMB. CONC. CURB AND GUTTER TYPE B-6.12
- (21) EXISTING RETAINING WALL



I-290  
(EISENHOWER EXPWY)



FILE NAME =  
c:\pw\_work\PWIDOT\GALBANN\dms98502\sh

USER NAME = gelberrnb  
rdwjs.dgn  
PLOT SCALE = 50.0000' / IN.  
PLOT DATE = 12/18/2008

DESIGNED -  
DRAWN -  
CHECKED -  
DATE -

REVISED -  
REVISED -  
REVISED -  
REVISED -

STATE OF ILLINOIS  
DEPARTMENT OF TRANSPORTATION

I-290 (EISENHOWER EXPWY) 25th AVE. - I-9094  
ROADWAY PLAN

SCALE: 1"=50' SHEET NO. OF SHEETS STA. TO STA.

F.A.I. RTE. 290	SECTION 2008-055 I	COUNTY COOK	TOTAL SHEETS 33	SHEET NO. 14
CONTRACT NO. 60F10				
FED. ROAD DIST. NO. 1 [ILLINOIS] FED. AID PROJECT				