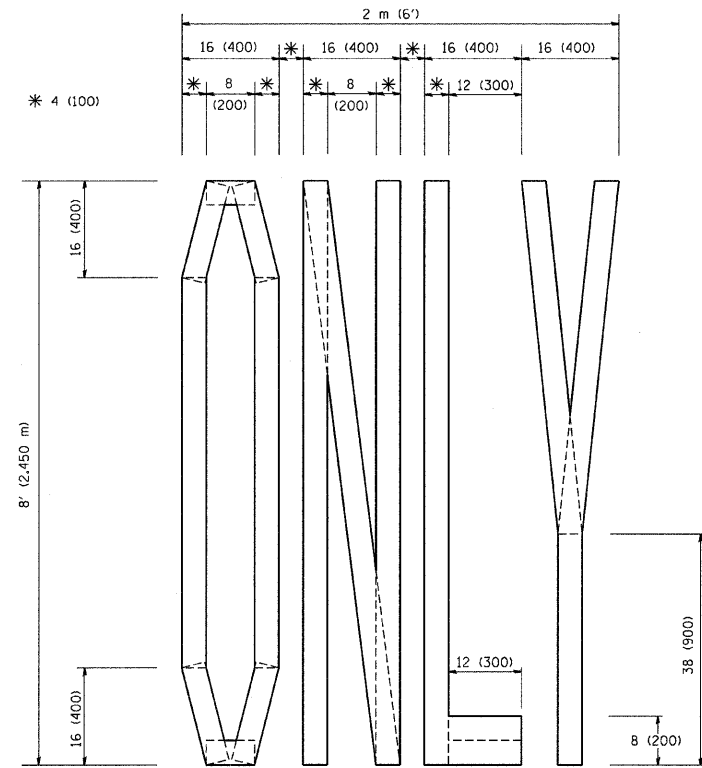
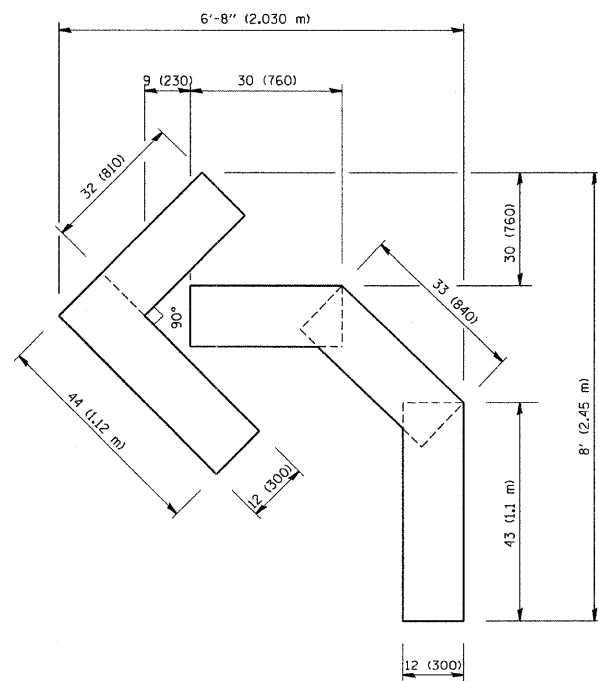


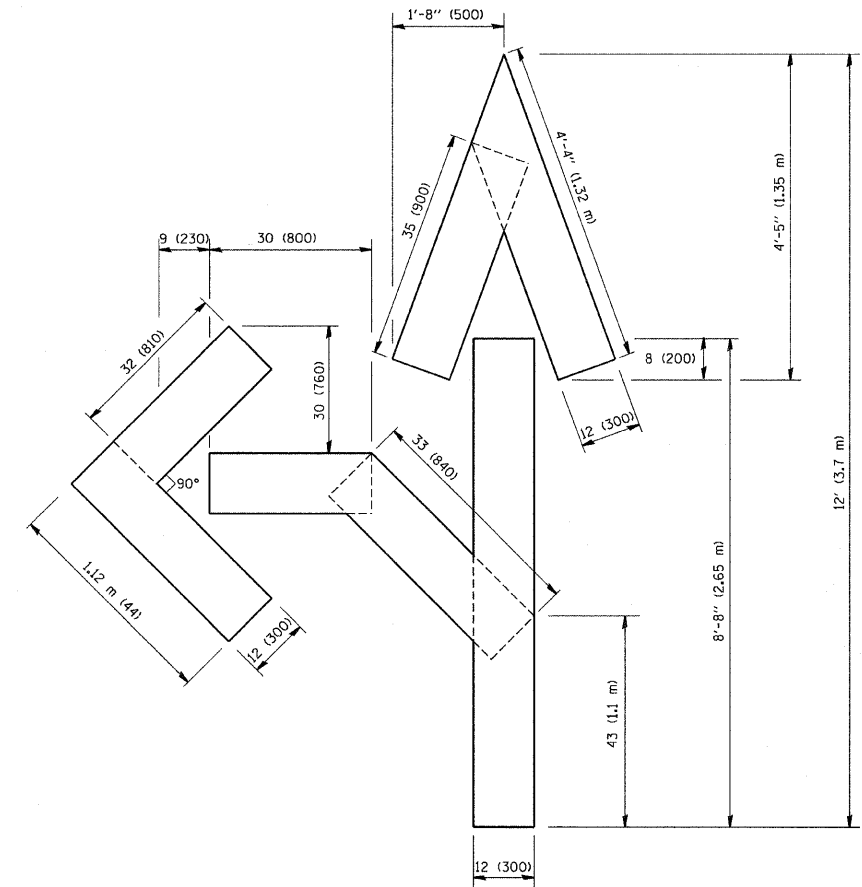
| F.A. RTE. | SECTION | COUNTY | TOTAL SHEETS | SHEET NO. |
|---------------------|-----------|---------------------------|--------------|-----------|
| 333 | 2002-101N | LAKE | 75 | 54 |
| STA. | | TO STA. | | |
| FED. ROAD DIST. NO. | | ILLINOIS FED. AID PROJECT | | |



QUANTITY
4 (100) LINE = 64.1 ft. (19.7 m)
21.1 sq. ft. (1.97 sq. m)



QUANTITY
4 (100) LINE = 45.5 ft. (13.9 m)
15.2 sq. ft. (1.39 sq. m)



QUANTITY
4 (100) LINE = 82.5 ft. (25.3 m)
27.5 sq. ft. (2.53 sq. m)

All dimensions are in inches (millimeters) unless otherwise shown.

| REVISIONS | |
|--------------|----------|
| NAME | DATE |
| T. RAMMACHER | 09/18/94 |
| J. OBERLE | 06/01/96 |
| T. RAMMACHER | 06/05/96 |
| T. RAMMACHER | 11/04/97 |
| T. RAMMACHER | 03/02/98 |
| E. GOMEZ | 08/28/00 |
| | |
| | |
| | |

ILLINOIS DEPARTMENT OF TRANSPORTATION

PAVEMENT MARKING
LETTERS AND SYMBOLS
FOR TRAFFIC STAGING

SCALE: NONE

DRAWN BY CADD

CHECKED BY

TC-16