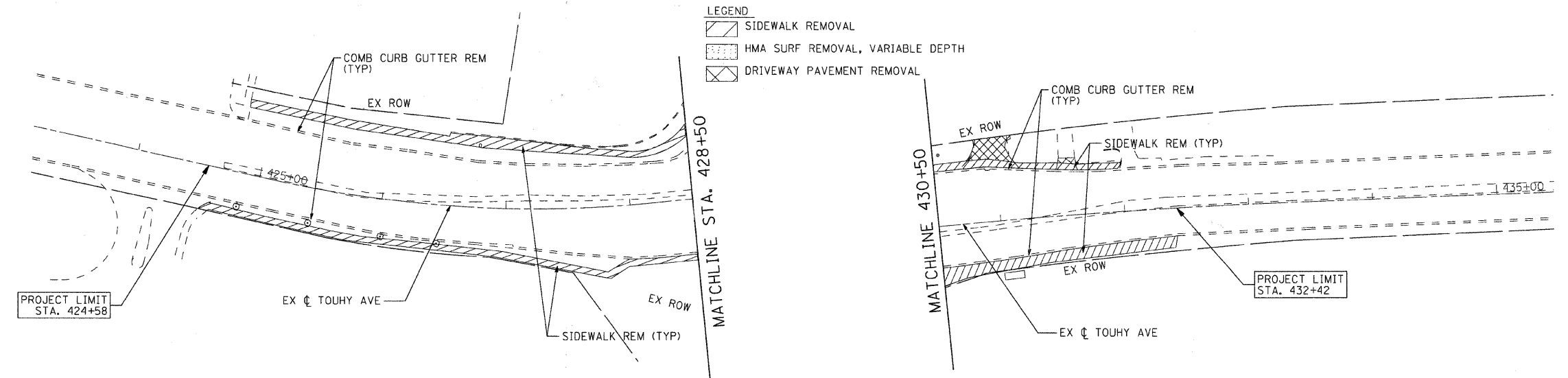


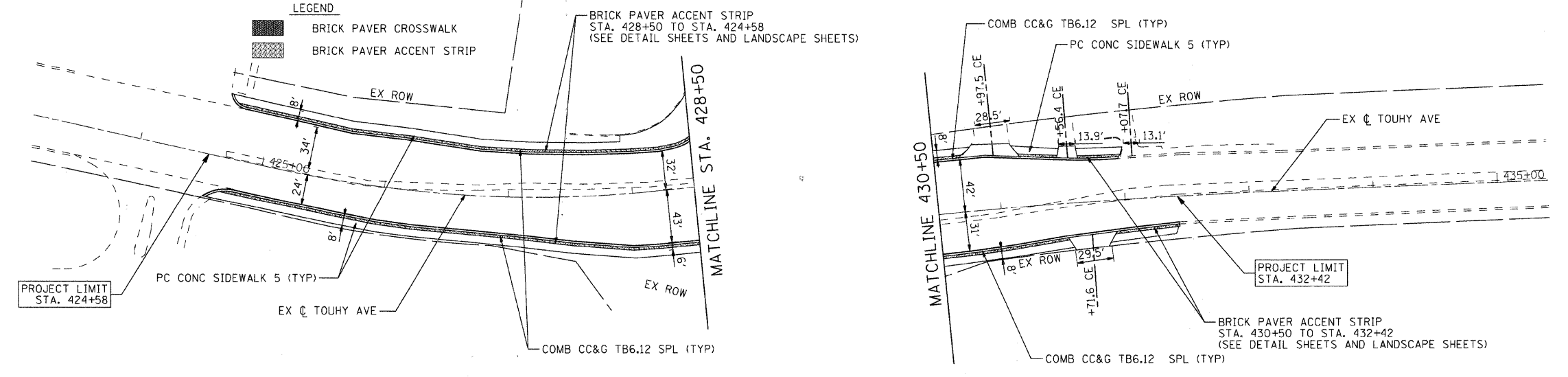


- LEGEND**
- SIDEWALK REMOVAL
 - HMA SURF REMOVAL, VARIABLE DEPTH
 - DRIVEWAY PAVEMENT REMOVAL

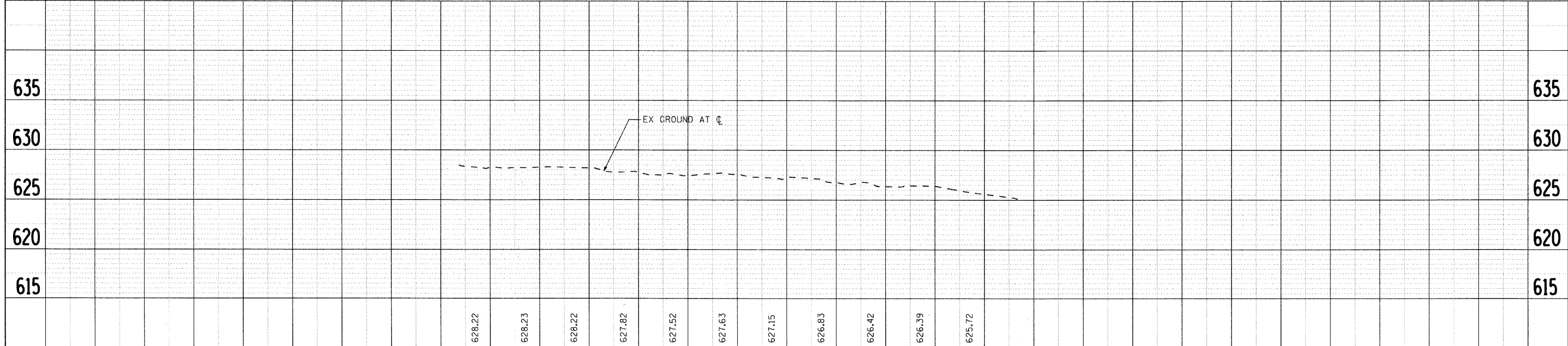


EXISTING CONDITIONS

- LEGEND**
- BRICK PAVER CROSSWALK
 - BRICK PAVER ACCENT STRIP



PROPOSED IMPROVEMENTS



PLAN

DATE	
BY	
REVISIONS	
NO.	
DATE	
BY	
REVISIONS	
NO.	
DATE	
BY	
REVISIONS	
NO.	

PROFILE

DATE	
BY	
REVISIONS	
NO.	
DATE	
BY	
REVISIONS	
NO.	
DATE	
BY	
REVISIONS	
NO.	

<p>SEC Group, Inc. Engineering Surveying Planning Architecture</p>	USER NAME = charlke DESIGNED - JPA DRAWN - JPA CHECKED - JLP DATE - 12/16/08	REVISIONS REVISED REVISED REVISED REVISED	427+00 428+00 429+00 430+00 431+00 432+00	VILLAGE OF NILES ROADWAY PLAN AND PROFILE TOUHY AVE	F.A.U. RTE. 3513 SECTION 08-00107-00-PV COUNTY COOK TOTAL SHEETS 169 SHEET NO. 19 CONTRACT NO. 43001
	PLOT SCALE = 1" = 50' PLOT DATE = 12/22/2008	SCALE: 1" = 50' SHEET NO. 6 OF 6 SHEETS STA. BEGIN TO STA. END	FED. ROAD DIST. NO. ILLINOIS FED. AID PROJECT M -8003(723)		

MILWAUKEE AVENUE IMPROVEMENTS
 06253
 06253-ppg-06.dgn