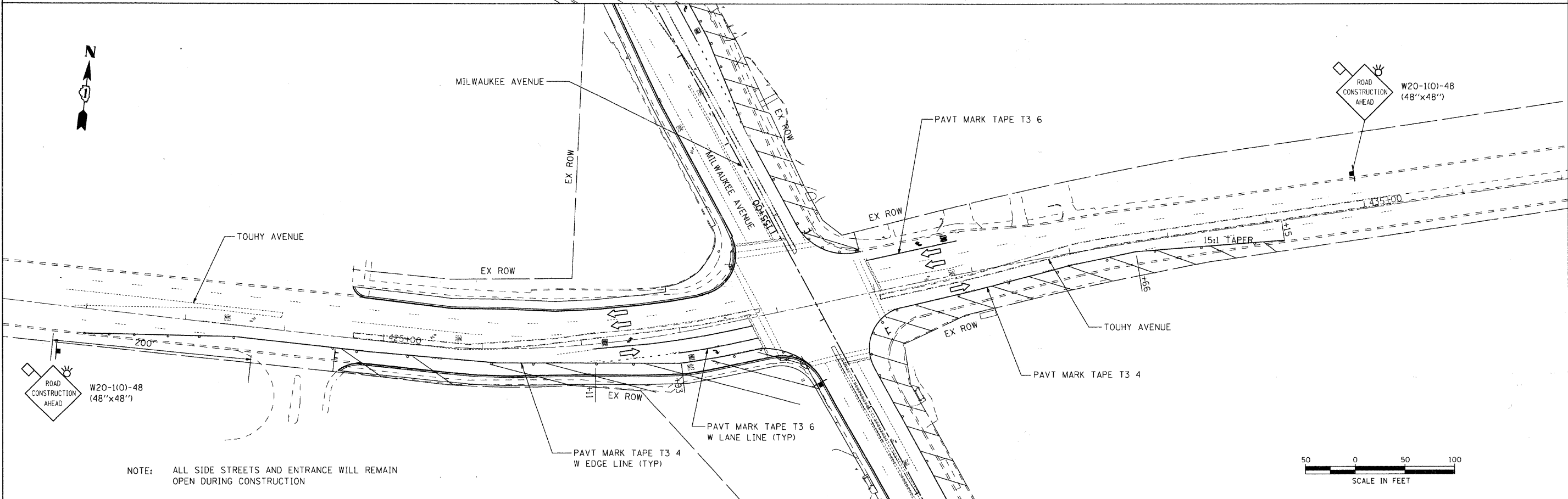
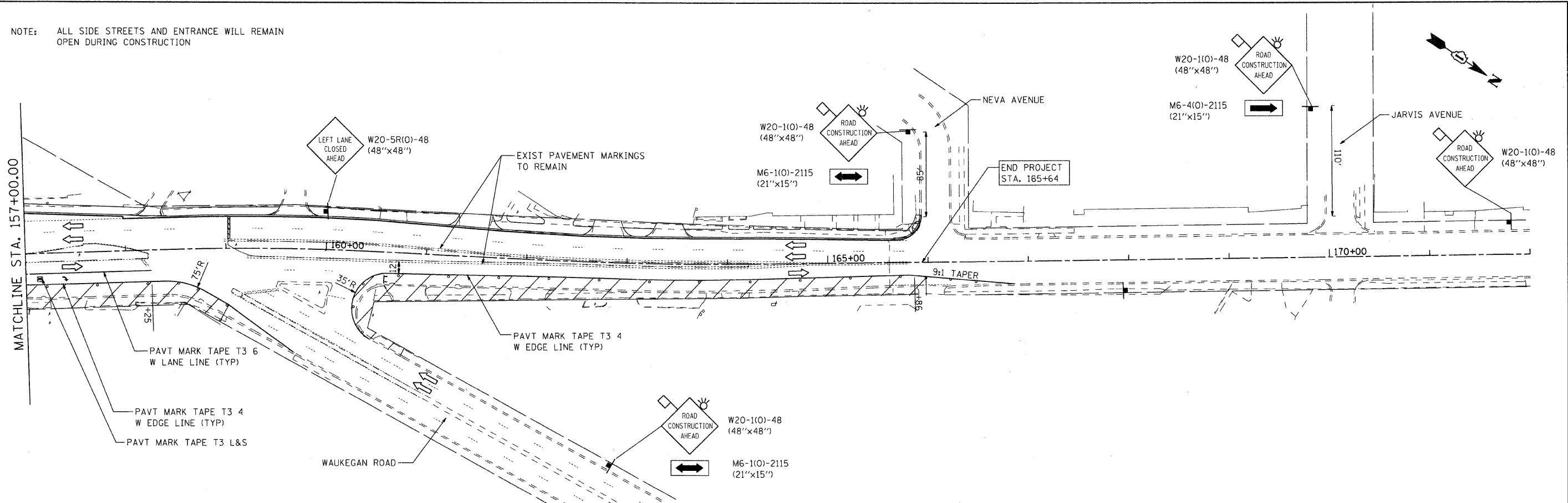



NOTE: ALL SIDE STREETS AND ENTRANCE WILL REMAIN OPEN DURING CONSTRUCTION



NOTE: ALL SIDE STREETS AND ENTRANCE WILL REMAIN OPEN DURING CONSTRUCTION



USER NAME = charlke	DESIGNED - JRM	REVISED -
PLOT SCALE = 1" = 50'	DRAWN - JPA	REVISED -
PLOT DATE = 12/22/2008	CHECKED - JLP	REVISED -
	DATE - 12/16/08	REVISED -

VILLAGE OF NILES

SUGGESTED MAINTENANCE OF TRAFFIC PLAN - STAGE 2

SCALE: 1" = 50' SHEET NO. 8 OF 8 SHEETS STA. 157+00.00 TO STA. END

F.A.U. RTE. 3513	SECTION 08-00107-00-PV	COUNTY COOK	TOTAL SHEETS 169	SHEET NO. 27
FED. ROAD DIST. NO. ILLINOIS		FED. AID PROJECT M-8003(723)		