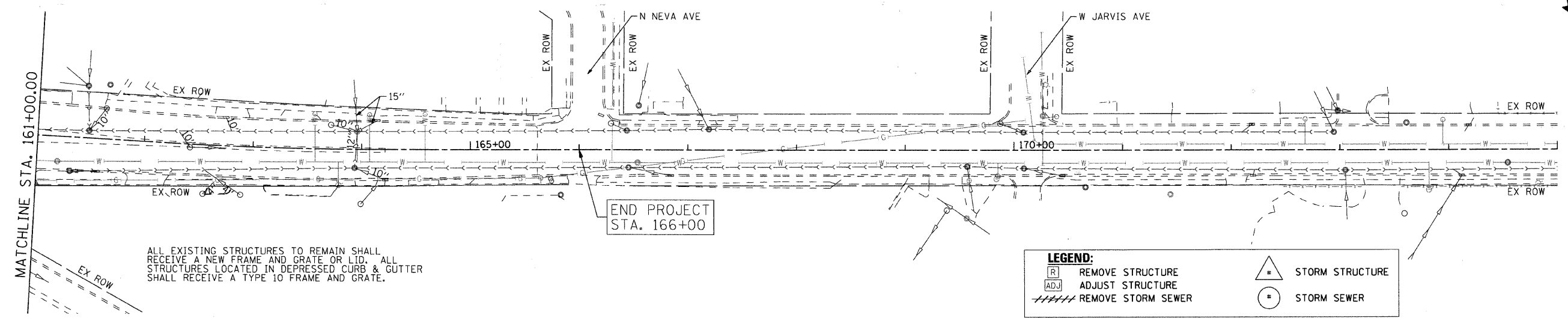
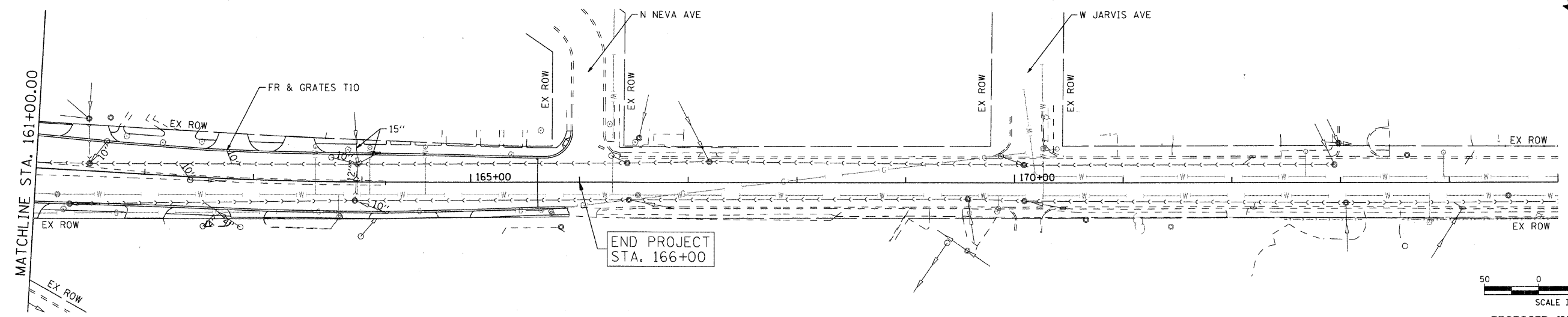


DATE	
BY	
SURVEYED	
PLAN	
NOTE BOOK	
NO.	
PT. OF WAY CHECKED	
PAID FILE NAME	

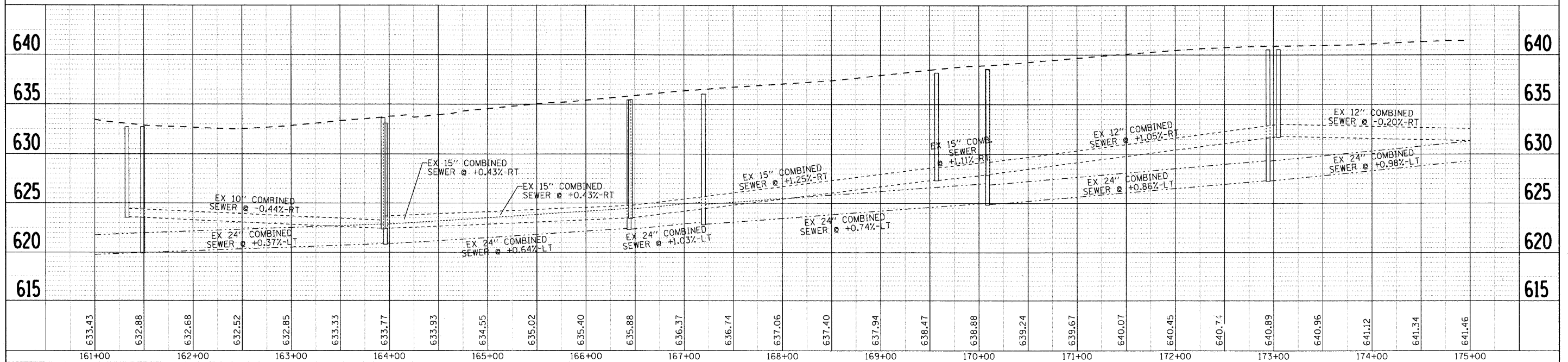
DATE	
BY	
SURVEYED	
PROFILE	
NOTE BOOK	
NO.	
PT. OF WAY CHECKED	
STRUCTURE NOTATIONS CHD	



EXISTING CONDITIONS



PROPOSED IMPROVEMENTS



<p>SEC Group, Inc. Engineering Surveying Planning Landscape Architecture McHenry • Yorkville • New Lenox • Chicago www.secgroupinc.com</p>	USER NAME = char-cke	DESIGNED - JJS	REVISED -	<p>VILLAGE OF NILES</p> <p>DRAINAGE AND UTILITY PLAN AND PROFILE</p>	F.A.U. RTE. 3513	SECTION 08-00107-00-PV	COUNTY COOK	TOTAL SHEETS 169	SHEET NO. 36
	PLOT SCALE = 1" = 50' PLOT DATE = 12/22/2008	CHECKED - JLP	REVISED -		SCALE: 1" = 50' SHEET NO. 6 OF 7 SHEETS STA. 161+00 TO STA. END	CONTRACT NO. M-8003(723)			

MILWAUKEE AVENUE IMPROVEMENTS
06/23/08
060293-dpp-05.dgn