



01
R1-1
(30 x 30)

WALBION AVE


N MILWAUKEE AVE

02




03

PACE BUS STOP



04
R2-2
(24 x 24)



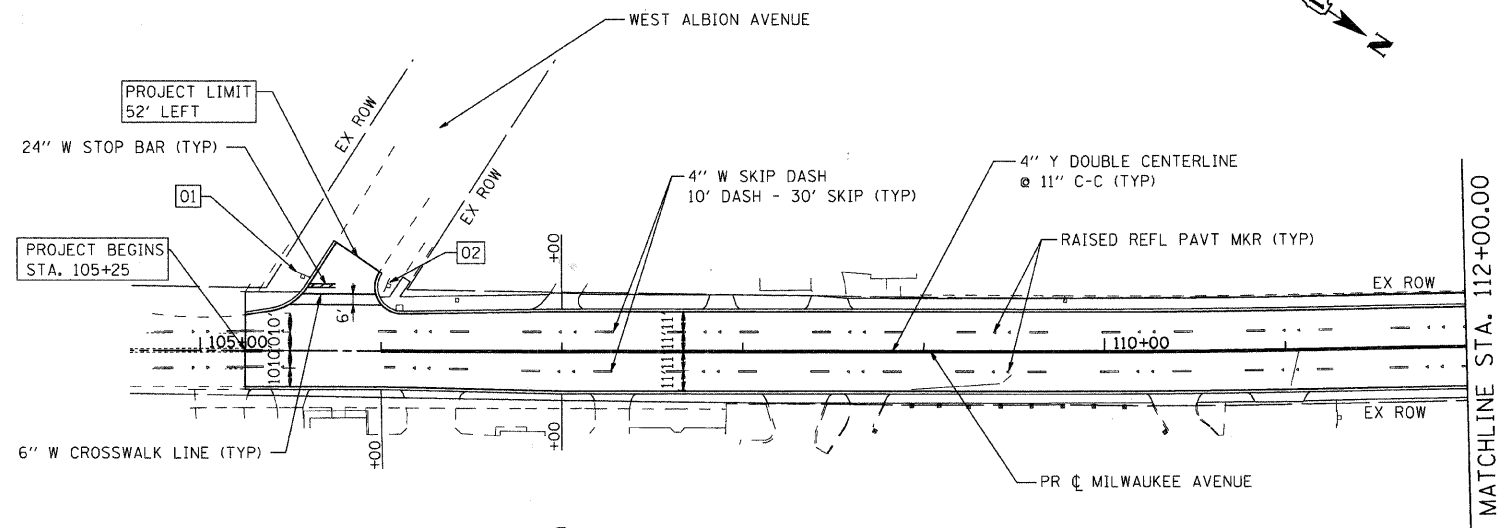
05
R3-1
(24 x 24)



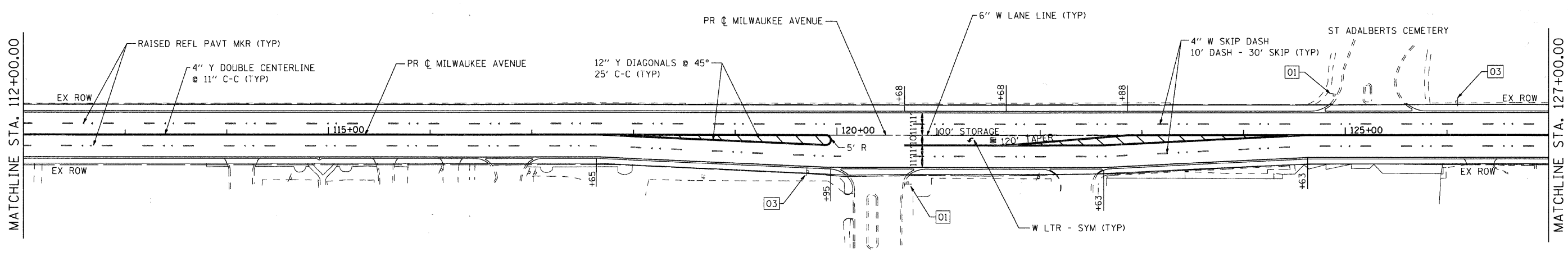
06
R7-1
(12 x 18)



07
R3-8G
(30 x 30)




MATCHLINE STA. 112+00.00



MATCHLINE STA. 127+00.00

XX = RELOCATE SIGN PANEL
 (XX) = NEW SIGN PANEL

NOTE: ALL PAVEMENT MARKINGS ON ASPHALT SHALL BE THERMOPLASTIC AND ALL PAVEMENT MARKINGS ON CONCRETE SHALL BE POLYUREA.



USER NAME = charlke	DESIGNED - JPA	REVISED -
PLOT SCALE = 1" = 50'	DRAWN - JPA	REVISED -
PLOT DATE = 1/6/2009	CHECKED - JLP	REVISED -
	DATE - 12/16/08	REVISED -

VILLAGE OF NILES

PAVEMENT MARKING AND SIGNING PLAN

SCALE: 1" = 50' SHEET NO. 1 OF 4 SHEETS STA. BEGIN TO STA. 127+00.00

F.A.U. RTE. 3513	SECTION 08-00107-00-PV	COUNTY COOK	TOTAL SHEETS 169	SHEET NO. 49
FED. ROAD DIST. NO. ILLINOIS		FED. AID PROJECT M-8003(723)		CONTRACT NO.