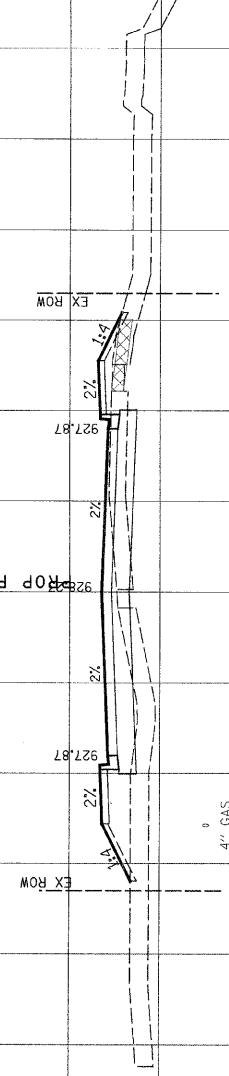


ORIGINAL SURVEY PLOTTED DATE  
 NOTE BOOK NO. AREAS CHECKED

FINAL SURVEY PLOTTED DATE  
 NOTE BOOK NO. AREAS CHECKED

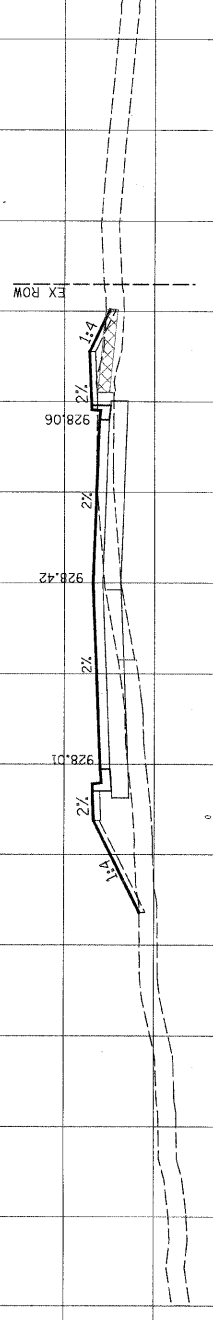
ERICK STREET

930 925 920 915



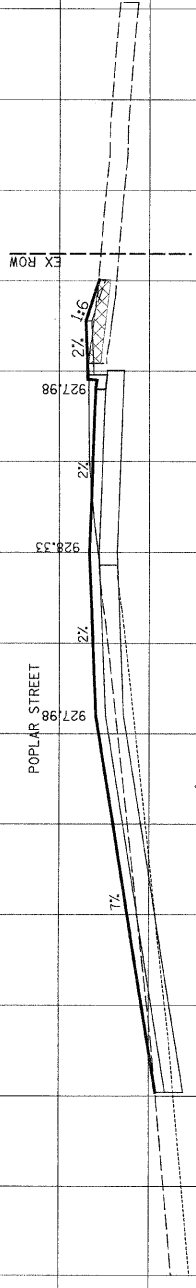
15+50.00  
 0 8" SANITARY  
 STAGE 1 CUT: 0.9 SY FILL: 1.2 SY  
 STAGE 2 CUT: 0.2 SY FILL: 1.7 SY

930 925 920 915



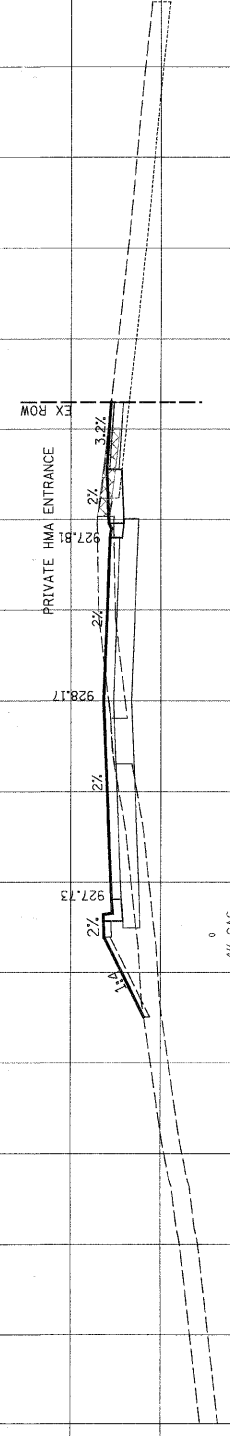
15+00.00  
 0 8" SANITARY  
 STAGE 1 CUT: 1.4 SY FILL: 0.9 SY  
 STAGE 2 CUT: 0.8 SY FILL: 1.7 SY

930 925 920 915



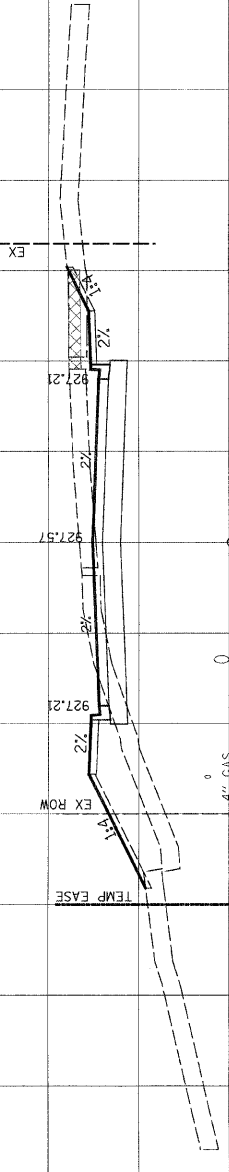
14+72.80  
 0 8" SANITARY  
 STAGE 1 CUT: 3.1 SY FILL: 1.2 SY  
 STAGE 2 CUT: 0.5 SY FILL: 1.2 SY

930 925 920 915



14+50.00  
 0 8" SANITARY  
 STAGE 1 CUT: 2.5 SY FILL: 0.2 SY  
 STAGE 2 CUT: 1.3 SY FILL: 0.8 SY

930 925 920 915



14+00.00  
 0 8" SANITARY  
 STAGE 1 CUT: 3.2 SY FILL: 0 SY  
 STAGE 2 CUT: 3.2 SY FILL: 2.9 SY

FAU	SECTION	COUNTY	TOTAL SHEETS	SHEET NO.
0125	96-00091-00-FP	MCHENRY	73	59

STA. 14+00.00 TO 15+50.00  
 HORIZ. 1" = 10' VERT. 1" = 5'

CONTRACT #65123

80 70 60 50 40 30 20 10 0 10 20 30 40 50 60 70 80