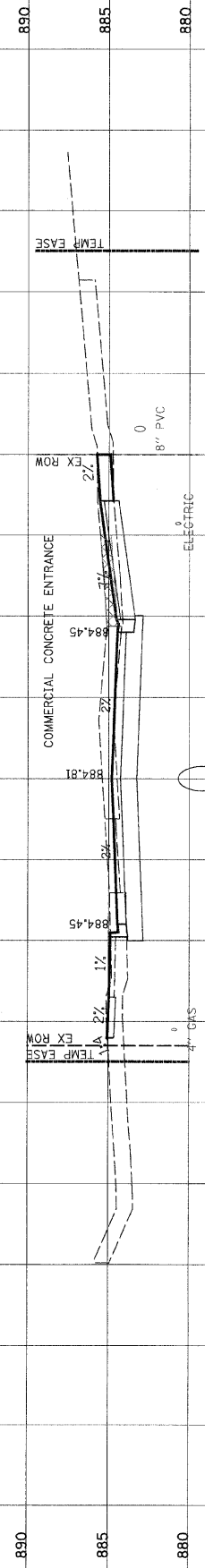


ORIGINAL SURVEY	DATE
SURVEYED	BY
PLOTTED	DATE
NOTE BOOK	NO.
AREAS	DATE
CHECKED	BY
AREAS	DATE
CHECKED	BY

FINAL SURVEY	DATE
SURVEYED	BY
PLOTTED	DATE
NOTE BOOK	NO.
AREAS	DATE
CHECKED	BY
AREAS	DATE
CHECKED	BY

ERICK STREET

PROP PGL



890  
885  
880

10" WATER  
0  
INV 877.69

36" SS  
INV 877.69

32+00.00

STAGE 1  
CUT: 4.8 SY  
FILL: 0 SY

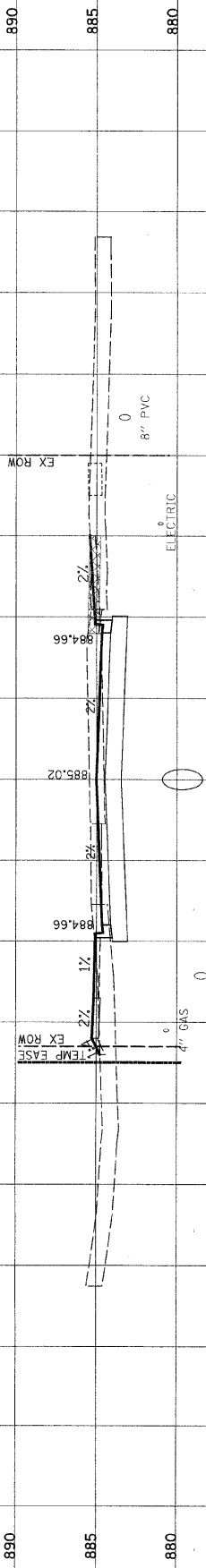
STAGE 2  
CUT: 3.8 SY  
FILL: 0 SY

8" SANITARY

8" PVC

EX ROW

TEMP EASE



890  
885  
880

10" WATER  
0  
INV 876.42

30" SS  
INV 876.42

33+50.00

STAGE 1  
CUT: 3.3 SY  
FILL: 0.2 SY

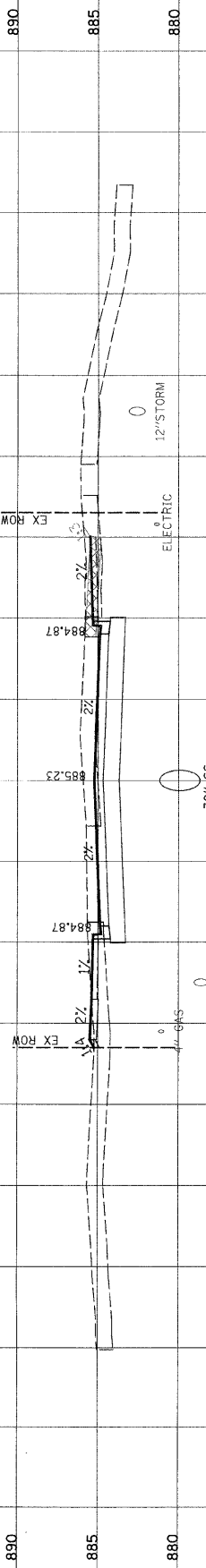
STAGE 2  
CUT: 3.9 SY  
FILL: 0.2 SY

8" SANITARY

8" PVC

EX ROW

TEMP EASE



890  
885  
880

10" WATER  
0  
INV 876.67

30" SS  
INV 876.67

33+00.00

STAGE 1  
CUT: 4.2 SY  
FILL: 6.2 SY

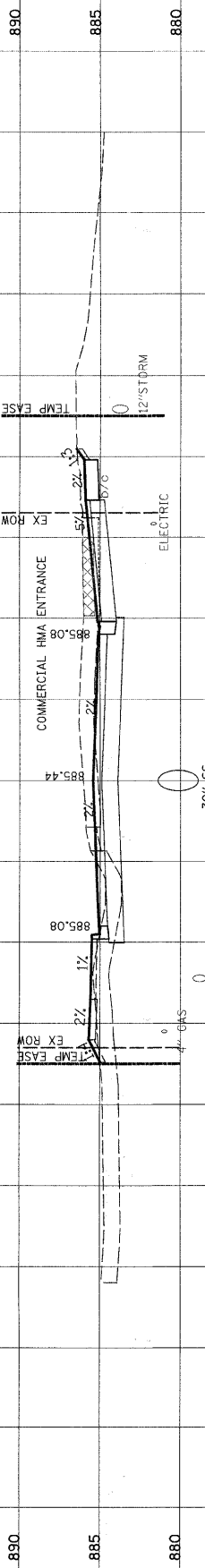
STAGE 2  
CUT: 4.3 SY  
FILL: 0 SY

8" SANITARY

12" STORM

EX ROW

TEMP EASE



890  
885  
880

10" WATER  
0  
INV 876.90

30" SS  
INV 876.90

32+50.00

STAGE 1  
CUT: 5.3 SY  
FILL: 0 SY

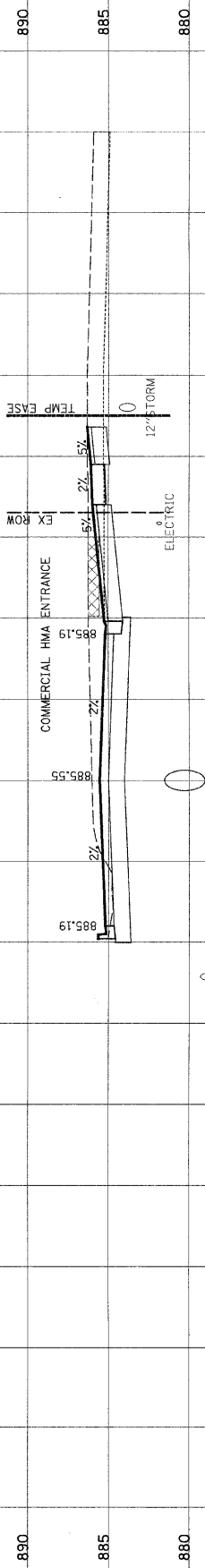
STAGE 2  
CUT: 2.6 SY  
FILL: 0.1 SY

8" SANITARY

12" STORM

EX ROW

TEMP EASE



890  
885  
880

10" WATER  
0  
INV 879.03

30" SS  
INV 879.03

32+24.10

STAGE 1  
CUT: 4.5 SY  
FILL: 0 SY

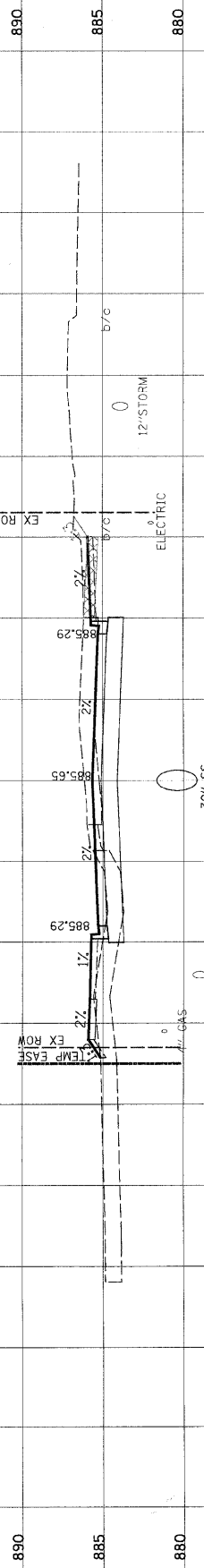
STAGE 2  
CUT: 2.3 SY  
FILL: 0.1 SY

8" SANITARY

12" STORM

EX ROW

TEMP EASE



890  
885  
880

10" WATER  
0  
INV 879.15

30" SS  
INV 879.15

32+00.00

STAGE 1  
CUT: 3.9 SY  
FILL: 0.1 SY

STAGE 2  
CUT: 2.3 SY  
FILL: 0.2 SY

8" SANITARY

12" STORM

EX ROW

TEMP EASE

FAU	SECTION	COUNTY	TOTAL SHEETS	SHEET NO.
0125	96-00091-00-FP	MCHENRY	73	66
STA. 32+00.00 TO 34+00.00				
HORIZ. 1" = 10' VERT. 1" = 5'				
CONTRACT #63123				
890	885	880		