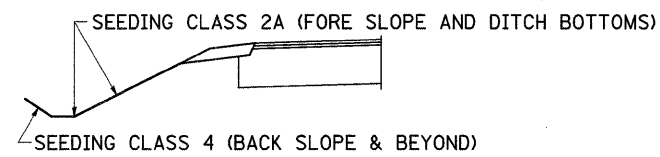
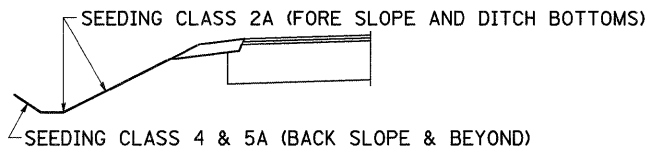


**SEEDING DETAIL RT**



**SEEDING DETAIL LT**



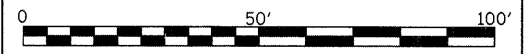
**TEMPORARY DITCH CHECK LOCATIONS**

US 20	
STA.	*OFFSET
25' INTERVALS - LT 422+00 TO 422+50	
30' INTERVALS - LT 422+50 TO 424+50	
30' INTERVALS - RT 422+00 TO 424+50	

\* OFFSET LOCATIONS FOR TEMPORARY DITCH CHECKS ARE TO THE CENTER OF DITCH (SEE CROSS SECTIONS)

**LEGEND**

- INLET PROTECTION  
STD 280001
- TEMPORARY DITCH CHECK
- TEMPORARY FENCE
- PERIMETER EROSION BARRIER
- EROSION CONTROL BLANKET
- CLASS 2A SEEDING
- CLASS 4 SEEDING
- CLASS 4 & 5A SEEDING



FILE NAME =	USER NAME = dosadd	DESIGNED -	REVISED -
ct\pw_work\FWIDOT\DOSSDD\dms34382\st120\er.dgn		DRAWN -	REVISED -
PLOT SCALE = 20.0000' / IN.		CHECKED -	REVISED -
PLOT DATE = Thu Dec 04 07:50:04 2008		DATE -	REVISED -

**STATE OF ILLINOIS  
DEPARTMENT OF TRANSPORTATION**

**US 20  
EROSION CONTROL, SEEDING & R.O.W. DETAILS**

SCALE:	SHEET NO.	OF	SHEETS	STA.	TO STA.
--------	-----------	----	--------	------	---------

F.A.P. RTE.	SECTION	COUNTY	TOTAL SHEETS	SHEET NO.
301	21T-2	STEPHENSON	56	28
CONTRACT NO. 64C63				
FED. ROAD DIST. NO. ILLINOIS FED. AID PROJECT				