

FOR INDEX OF SHEETS, SEE SHEET 3

STATE OF ILLINOIS  
DEPARTMENT OF TRANSPORTATION  
DIVISION OF HIGHWAYS

PROPOSED  
HIGHWAY PLANS

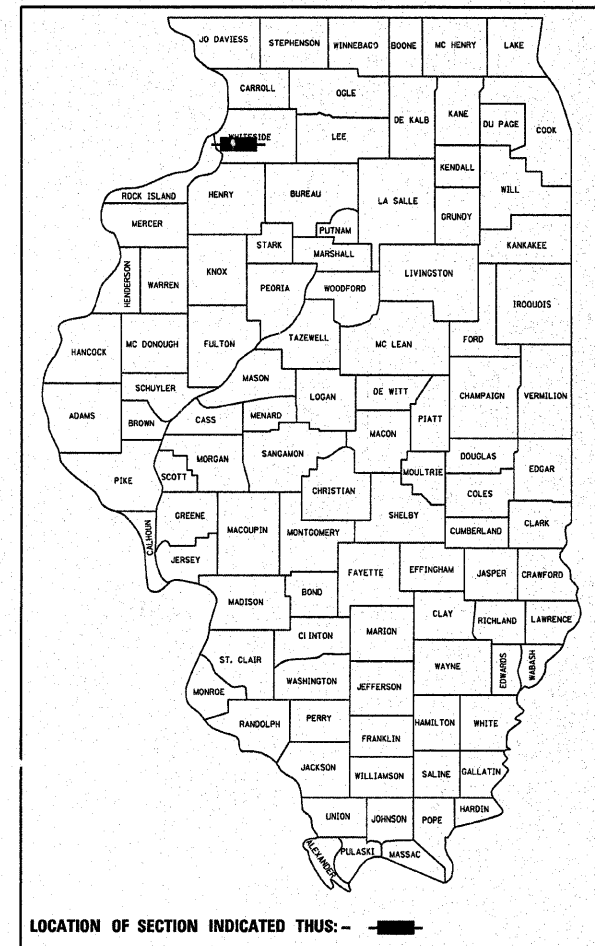
FAI ROUTE 88 (I-88) & FAP ROUTE 309 (US 30 SPUR)  
SECTION D2 BRIDGE PAINTING 2009-2  
BRIDGE PAINTING  
WHITESIDE COUNTY  
C-92-031-09

STANDARDS

- 701001-02
- 701006-03
- 701400-03
- 701401-05
- 701402-07
- 701901-01
- 704001-05

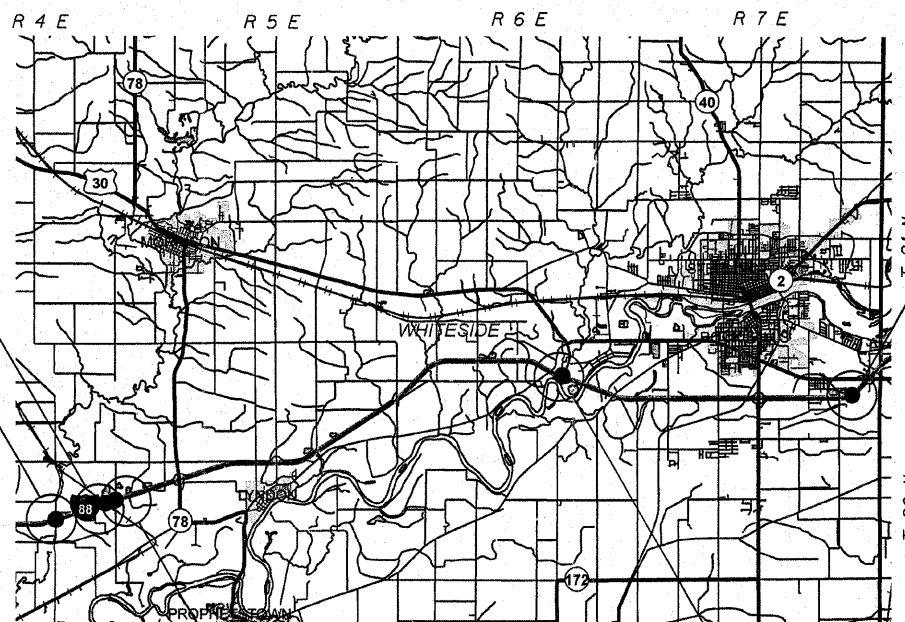
| F.A. RTE. | SECTION | COUNTY    | TOTAL SHEETS | SHEET NO. |
|-----------|---------|-----------|--------------|-----------|
| #         | **      | Whiteside | 29           | 1         |

FED. ROAD DIST. NO. ILLINOIS CONTRACT NO.  
\* FAI Route 88 & FAP Route 309 (I-88 & US 30)  
\*\* D2 Bridge Painting 2009-2  
D-92-006-09



Structure Numbers  
Location 3 098-0061 (EB)  
Location 4 098-0062 (WB)

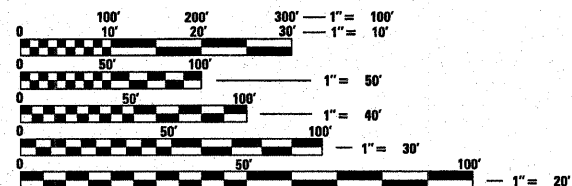
Structure Numbers  
Location 1 098-0059 (EB)  
Location 2 098-0060 (WB)



Structure Numbers  
Location 9 098-0089 (WB)  
Location 10 098-0090 (EB)

Structure Numbers  
Location 5 098-0063 (EB)  
Location 6 098-0064 (WB)

Structure Numbers  
Location 7 098-0077 (SB)  
Location 8 098-0078 (NB)



FULL SIZE PLANS HAVE BEEN PREPARED USING STANDARD ENGINEERING SCALES. REDUCED SIZED PLANS WILL NOT CONFORM TO STANDARD SCALES. IN MAKING MEASUREMENTS ON REDUCED PLANS, THE ABOVE SCALES MAY BE USED.

J.U.L.I.E.  
JOINT UTILITY LOCATION INFORMATION FOR EXCAVATION  
1-800-892-0123  
OR 811

District 2 Bridge Paint Technician - Dan Link 815/284-5416  
District 2 Bridge Maintenance Engineer - Mahmoud Etemadi 815/284-5393

GROSS LENGTH = 1727.1 FT. = 0.327 MILE  
NET LENGTH = 1727.1 FT. = 0.327 MILE

STATE OF ILLINOIS  
DEPARTMENT OF TRANSPORTATION  
DIVISION OF HIGHWAYS

SUBMITTED: December 5, 2008  
George F. Ream  
DEPUTY DIRECTOR OF HIGHWAYS, REGION ENGINEER

January 30, 2009  
Charles G. Ingersoll  
ENGINEER OF DESIGN AND ENVIRONMENT

January 30, 2009  
Christine M. Reed  
DIRECTOR OF HIGHWAYS, CHIEF ENGINEER

PRINTED BY THE AUTHORITY  
OF THE STATE OF ILLINOIS

CONTRACT NO. 64E63