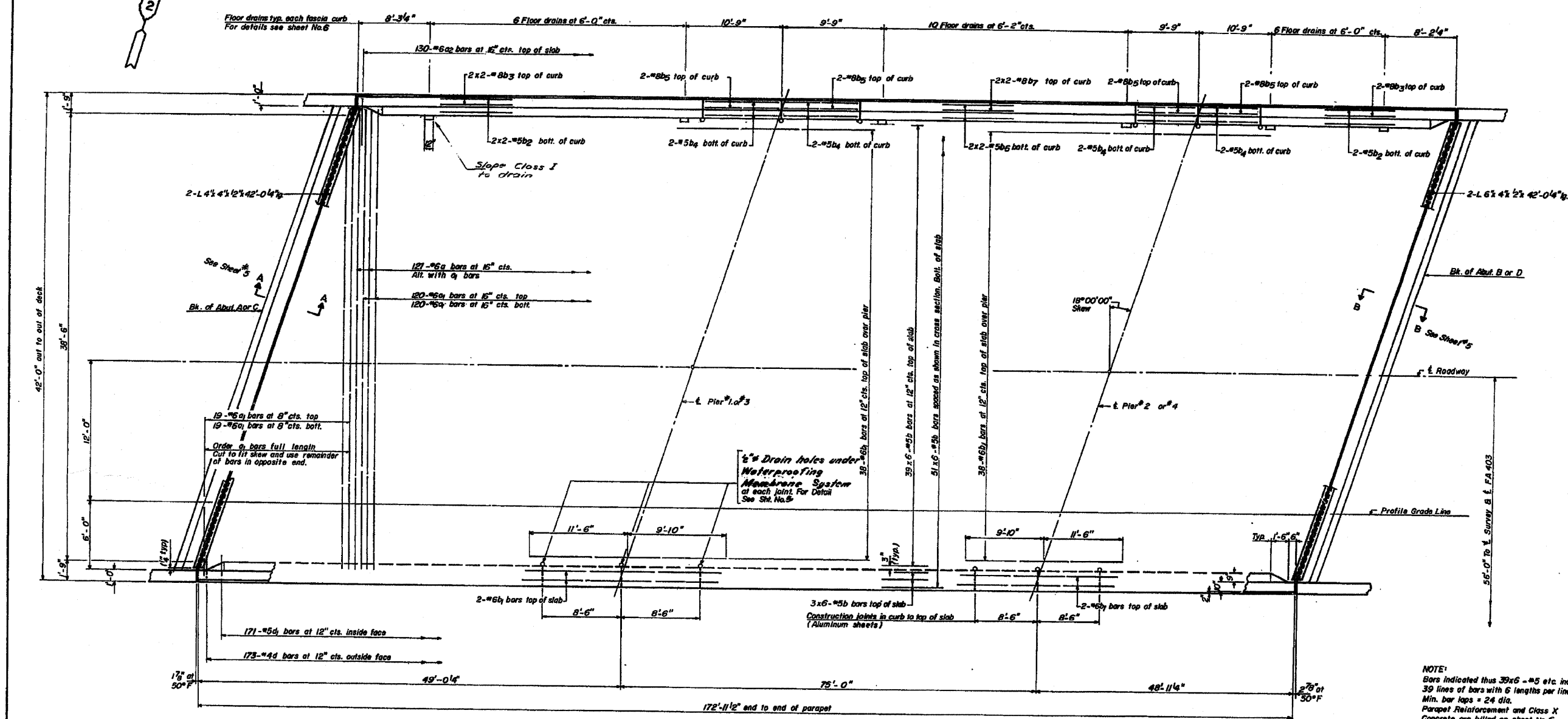


# FOR INFORMATION ONLY

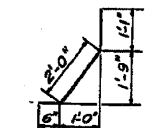
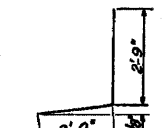
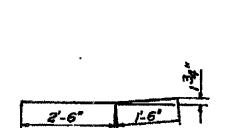
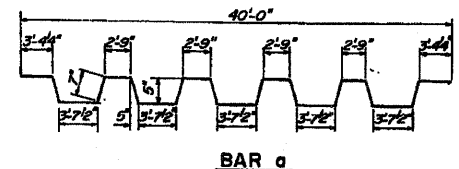
DATE	198	SECTION	WHITE SIDE	230	79	SHEET NO. 4
NO.	403	1-2				17 SHEETS
<small>DESIGNED BY: A.A. CHECKED BY: B.T.M. DRAWN BY: A.M. CHECKED BY: B.T.M.</small>						



**NOTE:**  
 Bars indicated thus 39x6 #5 etc. indicates 39 lines of bars with 6 lengths per line. Min. bar laps = 24 dia.  
 Parapet Reinforcement and Class X Concrete are billed on sheet No. 6  
 Work this sheet with sheet No. 5

**DECK PLAN**  
 (WEST BOUND SHOWN)  
 (EAST BOUND SIMILAR)  
 (Except P.G.L.)

DESIGNED	A.A.
CHECKED	B.T.M.
DRAWN	A.M.
CHECKED	B.T.M.



**DECK SLAB**  
 FA 403 SECTION 195-1B-1  
 FA 403 OVER ROCK CREEK  
 WHITESIDE COUNTY  
 STATION 1414 + 33.00

098-0059,60

\* FA1 Route 88 & FAP Route 309 (I-88 & US 30)  
 \*\* D2 Bridge Painting 2009-2

FILE NAME = P:\PAINTING\64E63\PLANeng.dgn	USER NAME = linkdj	DESIGNED -	REVISED -	<b>STATE OF ILLINOIS</b> <b>DEPARTMENT OF TRANSPORTATION</b>	SCALE:	SHEET NO. OF SHEETS	STA. TO STA.	F.A. RTE.	SECTION	COUNTY	TOTAL SHEETS	SHEET NO.	
		DRAWN -	REVISED -								Whiteside	29	7
		CHECKED -	REVISED -								CONTRACT NO. 64E63		
		DATE -	REVISED -						FED. ROAD DIST. NO.	ILLINOIS FED. AID PROJECT			