

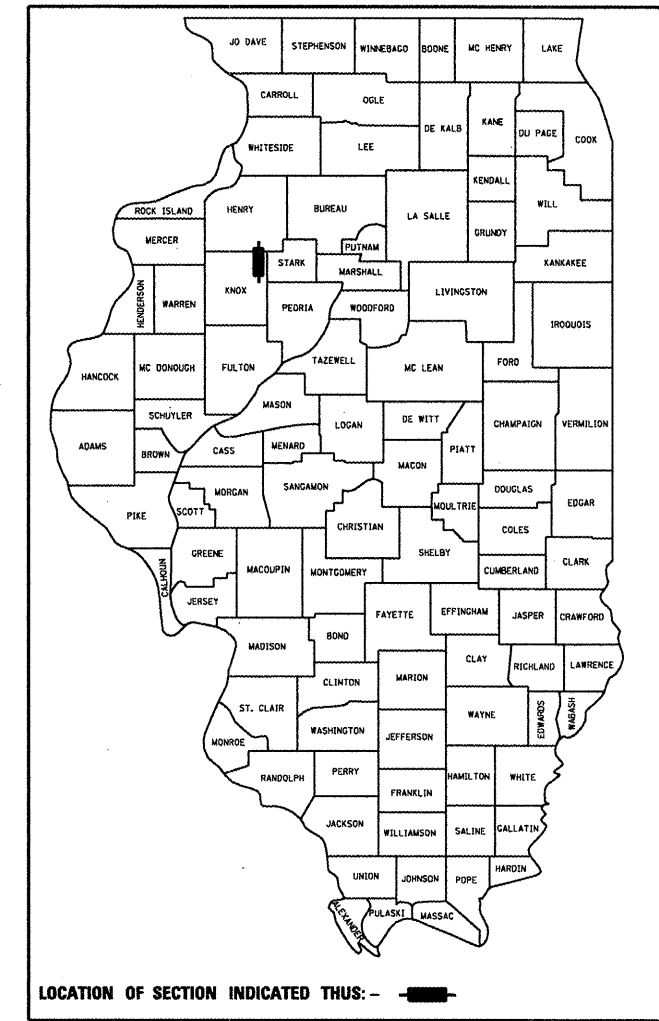
34+1=35

D-94-029-02

STATE OF ILLINOIS
DEPARTMENT OF TRANSPORTATION
DIVISION OF HIGHWAYS

**PROPOSED
HIGHWAY PLANS**

FAI ROUTE 74
SECTION (37-24; 48-24, 25, 26) RS-3
PROJECT IM-074-1(095)031
HENRY & KNOX COUNTIES
C-94-029-02



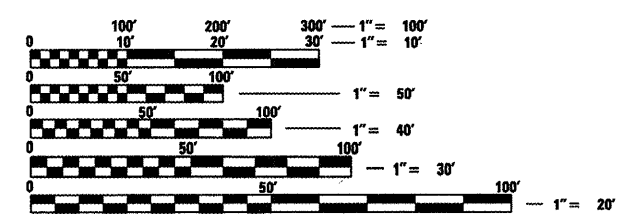
INDEX OF SHEETS

- 1 Cover Sheet
- 2-3 General Notes
- 4-6A Summary of Quantities
- 7 Line Diagram
- 8-9 Typical Sections
- 10-15 Schedules of Quantities
- 16-18 Tabulation of Resurfacing Quantities
- 19-24 Details
- CADD Standards

STANDARDS

280001-04	631011-05	701411-05
420001-07	631031-07	701426-03
420701-02	642001-01	701456
442001-04	701400-03	701901-01
442101-07	701401-05	780001-02
630001-08	701406-05	781001-03

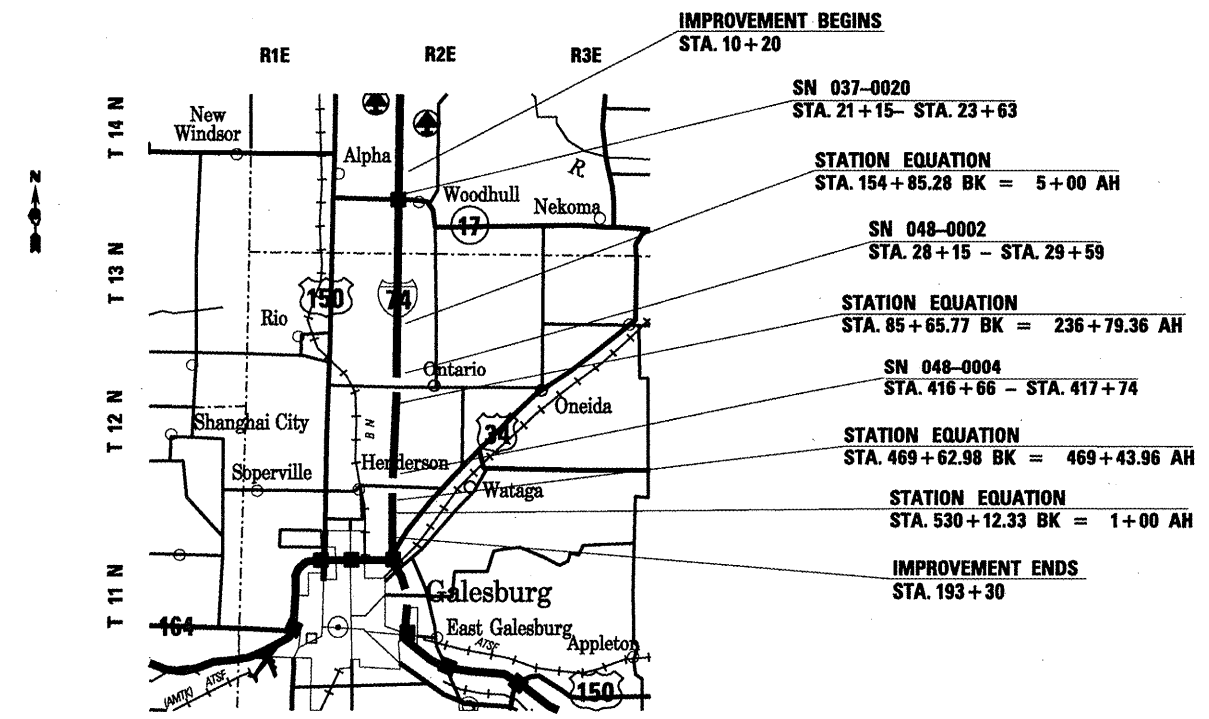
ADT = 17,700 (2007)
MU = 24.6% (2007)
SU = 5.3% (2007)



FULL SIZE PLANS HAVE BEEN PREPARED USING STANDARD ENGINEERING SCALES. REDUCED SIZED PLANS WILL NOT CONFORM TO STANDARD SCALES. IN MAKING MEASUREMENTS ON REDUCED PLANS, THE ABOVE SCALES MAY BE USED.

J.U.L.I.E.
JOINT UTILITY LOCATION INFORMATION FOR EXCAVATION
1-800-892-0123
OR 811

PROJECT ENGINEER: Christopher Maushard 309671.3453
PROJECT MANAGER: Raymond Samara 309671.3477
CONTRACT NO. 68220
CATALOG NO. 032498-00D



GROSS LENGTH = 71,122 FT. = 13.47 MILE
NET LENGTH = 71,122 FT. = 13.47 MILE

This project consists of patching, cold milling, resurfacing, guardrail upgrades, pavement marking and other related work.

STATE OF ILLINOIS
DEPARTMENT OF TRANSPORTATION
DIVISION OF HIGHWAYS

SUBMITTED *Drc* 20 08

DEPUTY DIRECTOR OF HIGHWAYS, REGION ENGINEER
January 30 2009
Charles G. Engersoll/RB
ENGINEER OF DESIGN AND ENVIRONMENT

January 30 2009
Christine M. Reed/RB
DIRECTOR OF HIGHWAYS, CHIEF ENGINEER

PRINTED BY THE AUTHORITY
OF THE STATE OF ILLINOIS