

DESIGNER: CLARK JONES  
PHONE: (309)671-3452

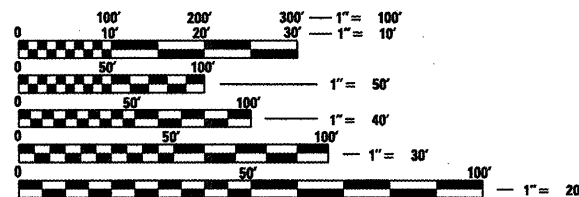
PROJECT ENGINEER: JIM MILLER  
PHONE: (309)671-3451

INDEX OF SHEETS:

1. COVER SHEET
2. COMMITMENTS & GENERAL NOTES
3. SUMMARY OF QUANTITIES
4. EXISTING CROSS SECTIONS
5. SCHEDULE OF QUANTITIES
6. GENERAL LAYOUT
7. PROPOSED SHLDR. REM, & REPL.
8. PROPOSED TRAFFIC CONTROL
9. WIDTH RESTRICTION SIGNING
- 10-13. REPAIR DETAILS

STANDARDS:

- |           |           |           |
|-----------|-----------|-----------|
| 701001-02 | 701321-10 | 780001-02 |
| 701006-03 | 701901-01 |           |
| 701201-03 | 704001-05 |           |



FULL SIZE PLANS HAVE BEEN PREPARED USING STANDARD ENGINEERING SCALES. REDUCED SIZED PLANS WILL NOT CONFORM TO STANDARD SCALES. IN MAKING MEASUREMENTS ON REDUCED PLANS, THE ABOVE SCALES MAY BE USED.

J.U.L.I.E.  
JOINT UTILITY LOCATION INFORMATION FOR EXCAVATION  
1-800-892-0123  
OR 811

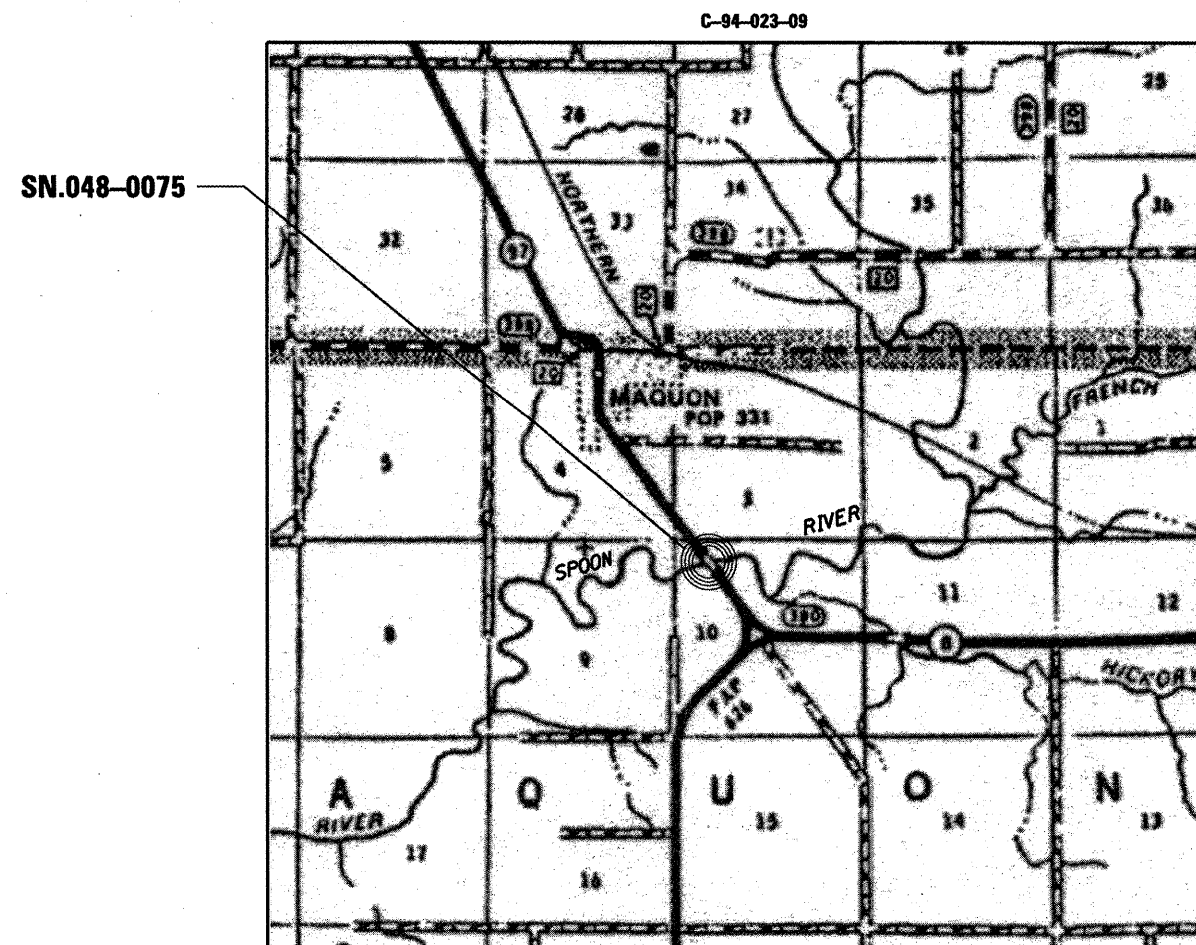
PROJECT ENGINEER- JIM MILLER  
PROJECT MANAGER- MAUREEN ADDIS

CONTRACT NO. 68855

STATE OF ILLINOIS  
DEPARTMENT OF TRANSPORTATION  
DIVISION OF HIGHWAYS

**PROPOSED  
HIGHWAY PLANS**

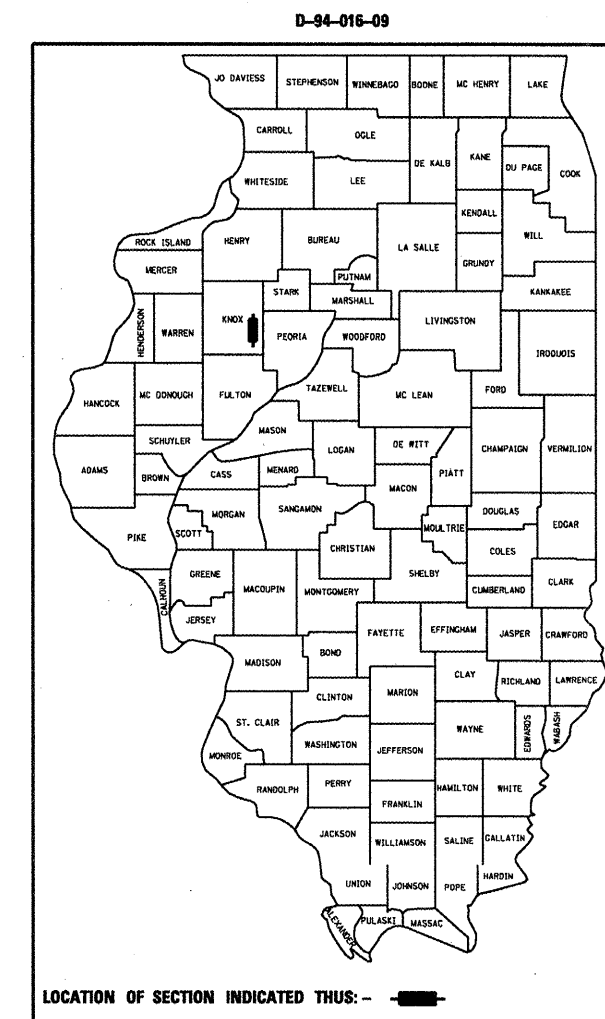
FAP 626 (IL.97)  
SECTION (44-B-1)I  
BRIDGE BEAM REPLACEMENT  
KNOX COUNTY



LOCATION MAP

GROSS LENGTH = 1431.25 FT. = 0.271 MILE  
NET LENGTH = 1431.25 FT. = 0.271 MILE

F.A.P. RTE.	SECTION	COUNTY	TOTAL SHEETS	SHEET NO.
626	(44-B-1)I	KNOX	13	1
FED. ROAD DIST. NO. 4	ILLINOIS	CONTRACT NO. 68855		



LOCATION OF SECTION INDICATED THUS: - [black rectangle] -

PROJECT CONSISTS OF EMERGENCY BEAM REPLACEMENT OF (7) PPC DECK BEAMS ON STRUCTURE CARRYING IL.97 OVER SPOON RIVER (SN.048-0075), 1 MILE SE OF MAQUON.

STATE OF ILLINOIS  
DEPARTMENT OF TRANSPORTATION  
DIVISION OF HIGHWAYS

SUBMITTED *Dec 15 2008*

DEPUTY DIRECTOR OF HIGHWAYS, REGION ENGINEER

ENGINEER OF DESIGN AND ENVIRONMENT

DIRECTOR OF HIGHWAYS, CHIEF ENGINEER

PRINTED BY THE AUTHORITY  
OF THE STATE OF ILLINOIS