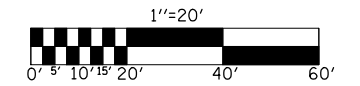
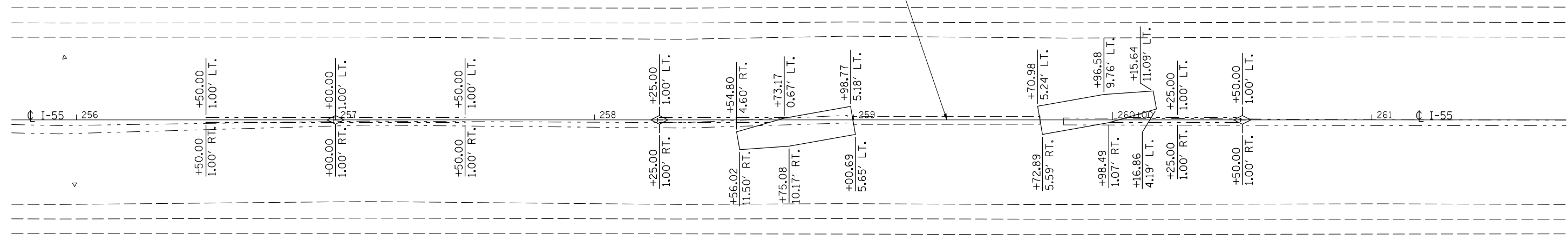
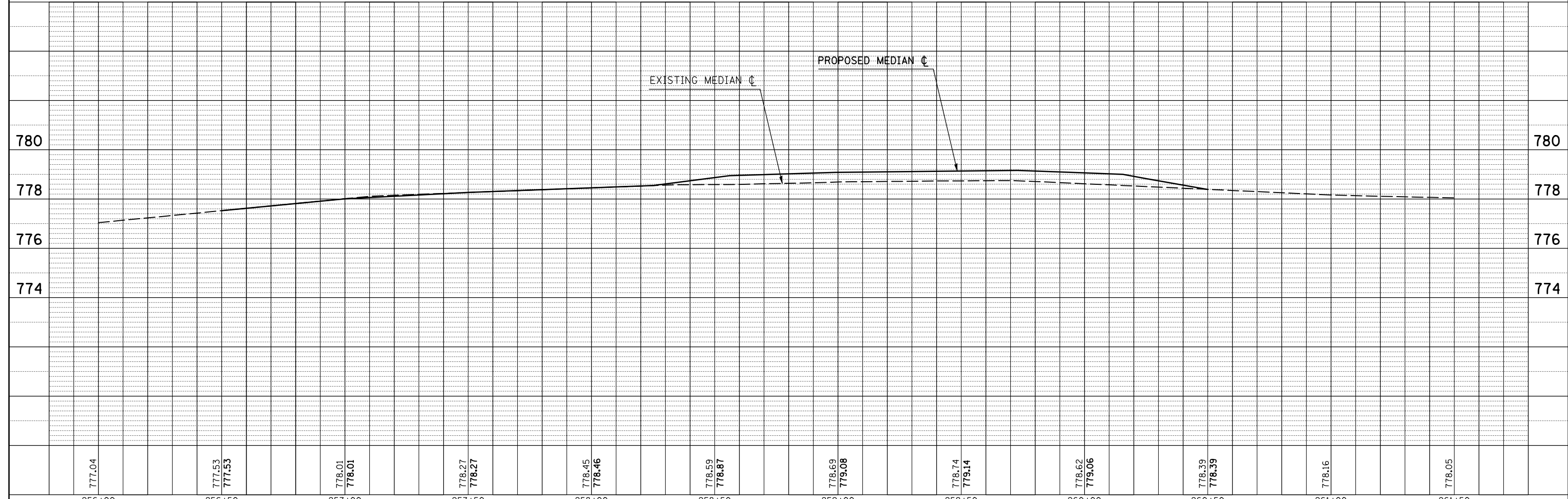


S.N. 057-0162  
STA. 259+36.01

PLAN	SURVEYED	BY	DATE
	PLOTTED		
	CHECKED		
	DATE		
	CADD FILE NAME		



PROFILE	SURVEYED	BY	DATE
	PLOTTED		
	CHECKED		
	DATE		
	STRUCTURE NOTATION		



FILE NAME =	USER NAME = piersonbr	DESIGNED - MLB	REVISED -
ct:\pwork\PIWIDOT\PIERSONBR\d0101466\d570745-sht-plnpr.f.dgn		DRAWN - BBP	REVISED -
	PLOT SCALE = 40.0000' / IN.	CHECKED -	REVISED -
	PLOT DATE = 12/16/2008	DATE - 12/09/08	REVISED -

**STATE OF ILLINOIS  
DEPARTMENT OF TRANSPORTATION**

**S.N. 057-0162 PLAN & PROFILE**

SCALE: 1" = 20' SHEET NO. 1 OF 1 SHEETS STA. 256+00.00 TO STA. 261+50.00

F.A.I. RTE.	SECTION	COUNTY	TOTAL SHEETS	SHEET NO.
55	D5Safety-2	McLean	79	25
CONTRACT NO. 70745				
FED. ROAD DIST. NO. ILLINOIS FED. AID PROJECT				