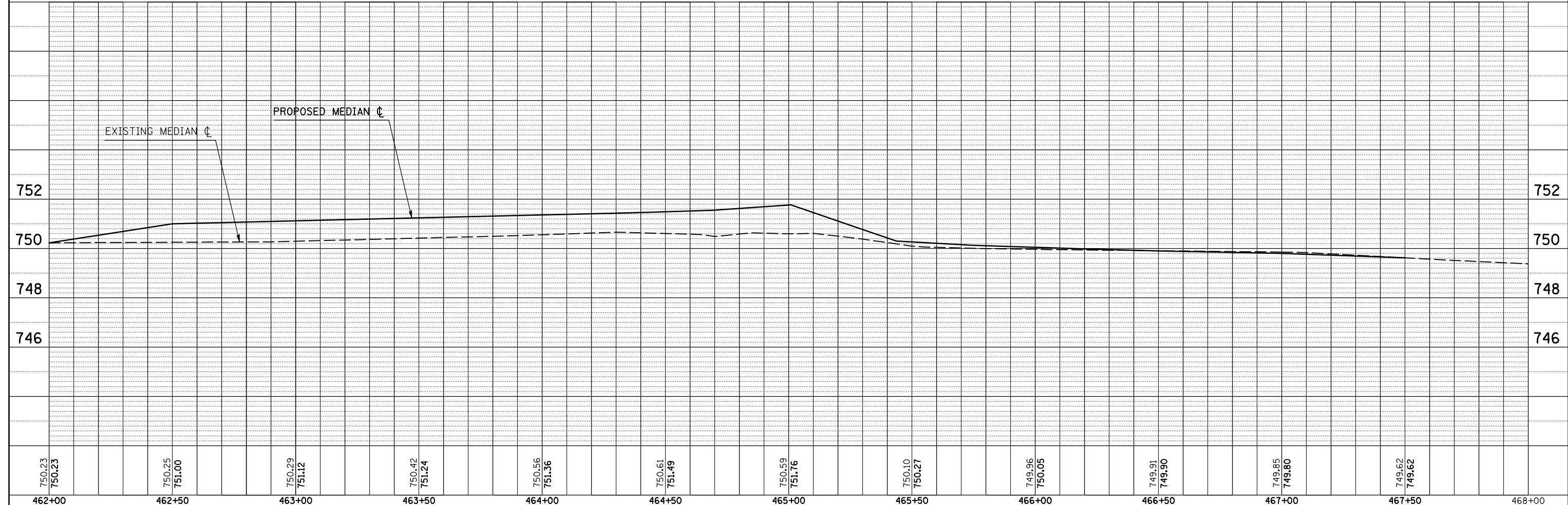
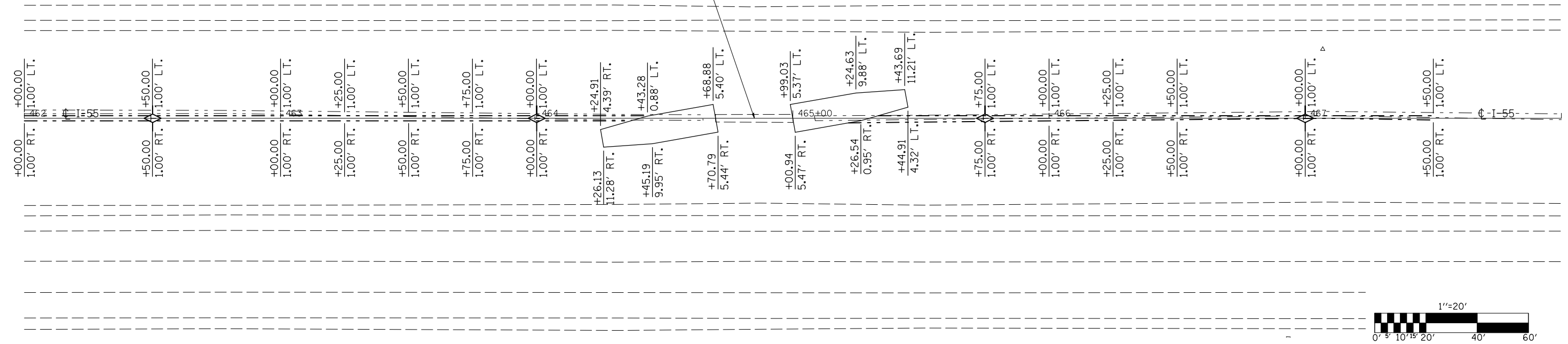
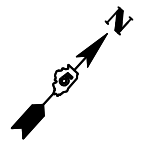


PLAN	SURVEYED	BY	DATE
	PLOTTED		
	CHECKED		
	APPROVED		
	CADD FILE NAME		
NOTE BOOK NO.			

PROFILE	SURVEYED	BY	DATE
	PLOTTED		
	CHECKED		
	APPROVED		
	NOTATIS CHRD		
NOTE BOOK NO.			

NOTE: PIPE UNDERDRAINS 4" SHALL BE EXTENDED TO FLOW LINE OR NEAREST INLET. THE PIPE UNDERDRAIN HEADWALLS AND HEADWALL REMOVALS SHALL BE INCIDENTAL TO PIPE UNDERDRAINS 4".



FILE NAME =	USER NAME = piersonbr	DESIGNED - MLB	REVISED -
ct:\pwork\PWIDOT\PIERSONBR\d0101466\d570745-sht-plnpr.f.dgn		DRAWN - BBP	REVISED -
	PLOT SCALE = 40.0000' / IN.	CHECKED -	REVISED -
	PLOT DATE = 12/16/2008	DATE - 12/09/08	REVISED -

**STATE OF ILLINOIS
DEPARTMENT OF TRANSPORTATION**

S.N. 057-0165 PLAN & PROFILE

SCALE: 1" = 20' SHEET NO. 1 OF 1 SHEETS STA. 462+00.00 TO STA. 468+00.00

F.A.I. RTE.	SECTION	COUNTY	TOTAL SHEETS	SHEET NO.
55	D5Safety-2	McLean	79	28
CONTRACT NO. 70745				
FED. ROAD DIST. NO.	ILLINOIS	FED. AID PROJECT		