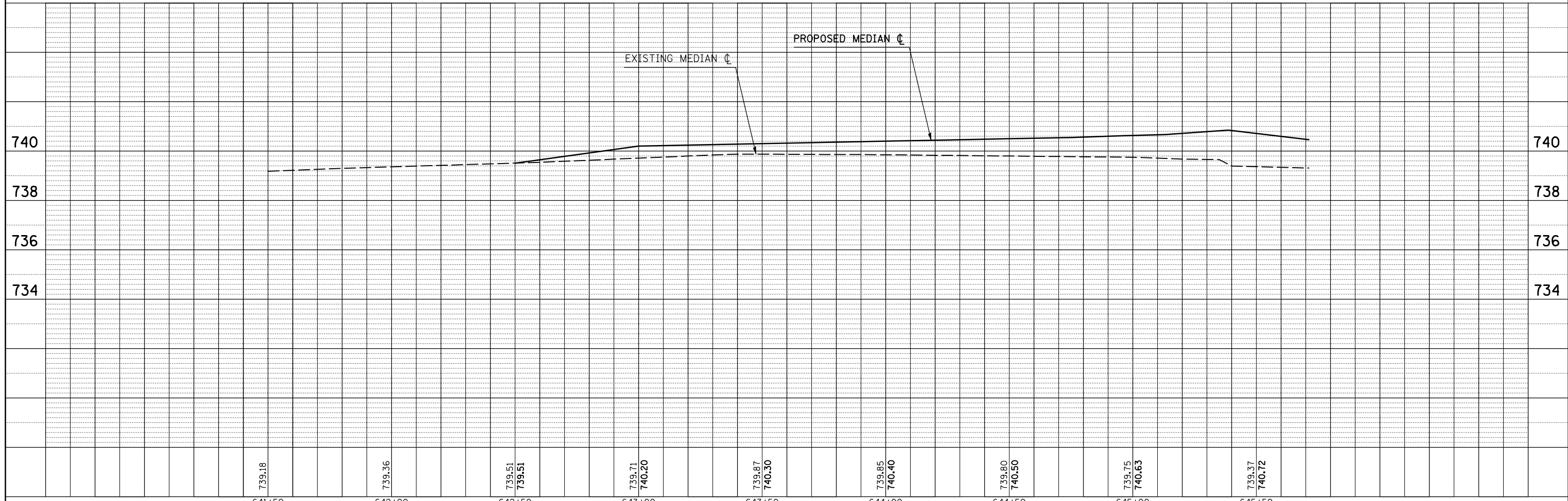
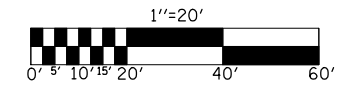
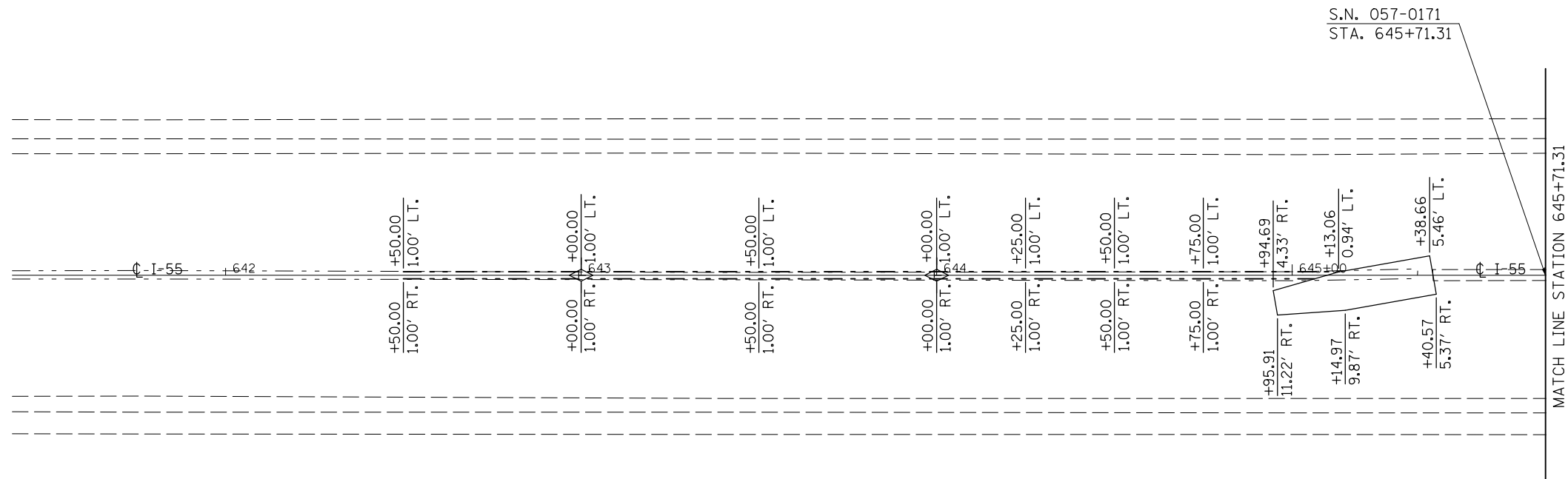


PLAN	SURVEYED	BY	DATE
NOTE BOOK NO.	PLOTTED		
	CHECKED		
	AT		
	WORK		
	DATE		
	CAD FILE NAME		

PROFILE	SURVEYED	BY	DATE
NOTE BOOK NO.	PLOTTED		
	CHECKED		
	AT		
	WORK		
	DATE		
	NOTATION CHNO		



FILE NAME =	USER NAME = piersonbr	DESIGNED - MLB	REVISED -	STATE OF ILLINOIS DEPARTMENT OF TRANSPORTATION	S.N. 057-0171 PLAN & PROFILE	F.A.I. RTE.	SECTION	COUNTY	TOTAL SHEETS	SHEET NO.
ct:\pwork\PIWIDOT\PIERSONBR\d0101466\d570745-sht-plnpr.f.dgn	DRAWN - BBP	REVISED -	55			D5Safety-2	McLean	79	30	
PLOT SCALE = 40.0000' / IN.	CHECKED -	REVISED -	CONTRACT NO. 70745							
PLOT DATE = 12/16/2008	DATE - 12/09/08	REVISED -	FED. ROAD DIST. NO. ILLINOIS FED. AID PROJECT							