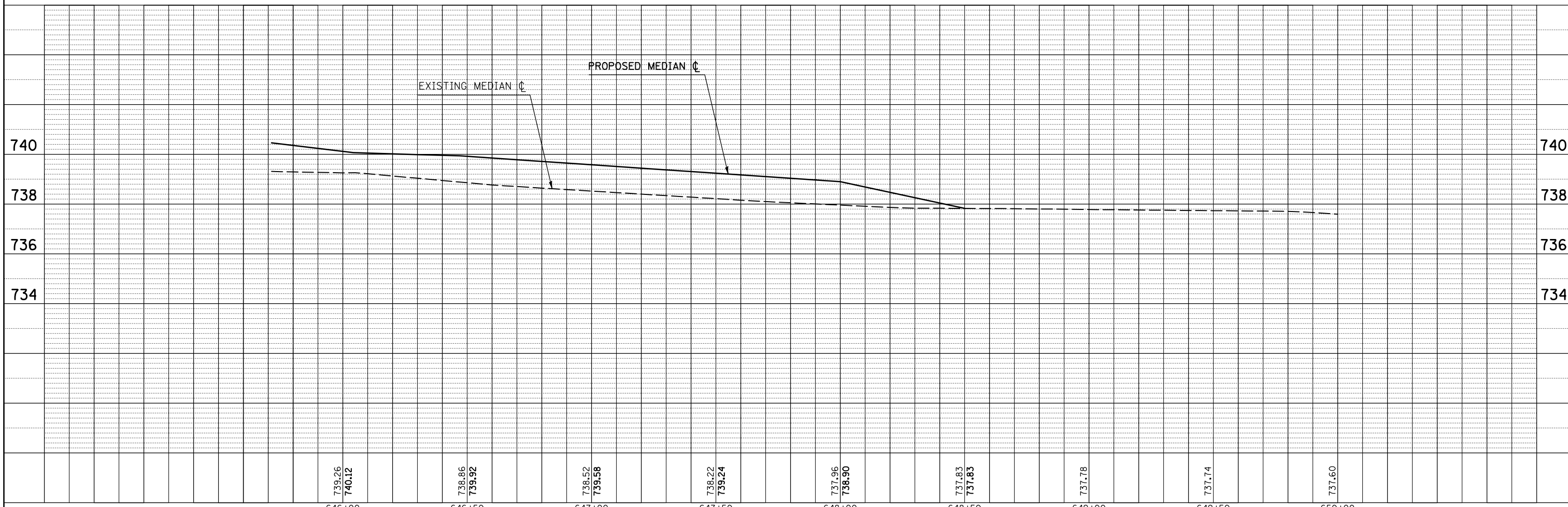
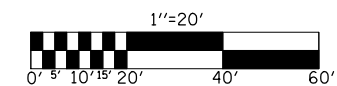
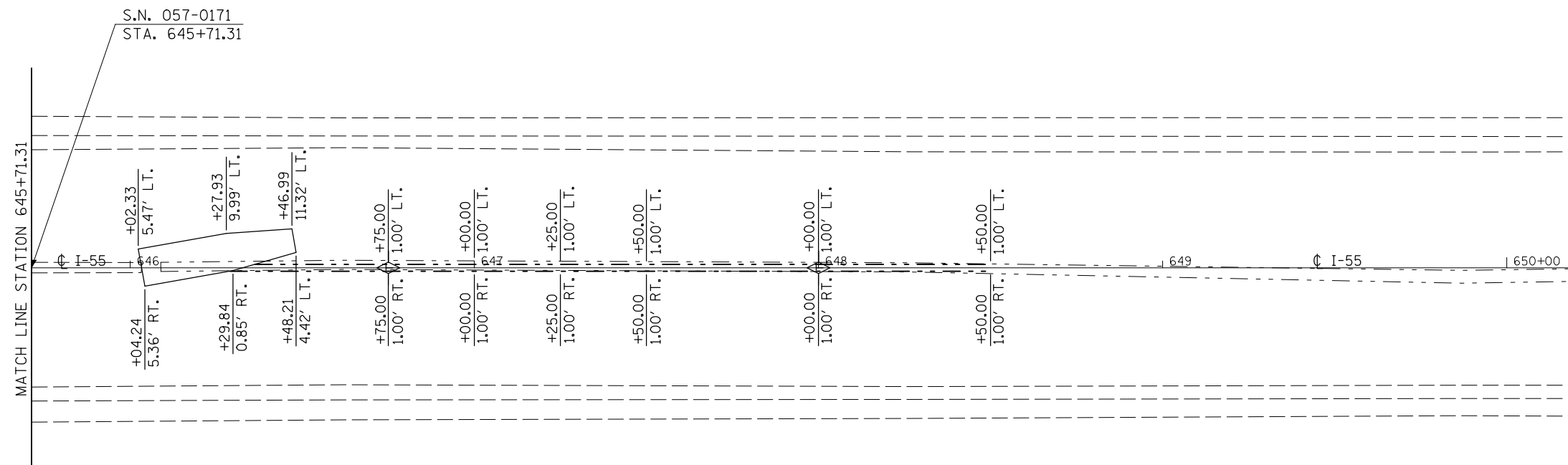


PLAN	SURVEYED	BY	DATE
	PLOTTED		
	CHECKED		
	DATE		
NOTE BOOK NO.	CADD FILE NAME		

PROFILE	SURVEYED	BY	DATE
	PLOTTED		
	CHECKED		
	DATE		
NOTE BOOK NO.	STRUCTURE NOTATION CHNO		



FILE NAME =	USER NAME = p1ersonbr	DESIGNED - MLB	REVISED -	STATE OF ILLINOIS DEPARTMENT OF TRANSPORTATION	S.N. 057-0171 PLAN & PROFILE	F.A.I. RTE. 55	SECTION D5Safety-2	COUNTY McLean	TOTAL SHEETS 79	SHEET NO. 31	
ct\pwork\PWIDOT\PIERSONBR\d0101466\d570745-sht-plnpr.f.dgn	DRAWN - BBP	REVISED -	SCALE: 1" = 20'			SHEET NO. 2 OF 2 SHEETS	STA. 645+71.31 TO STA. 650+00.00	CONTRACT NO. 70745			
	PLOT SCALE = 40.0000' / IN.	CHECKED -	REVISED -			FED. ROAD DIST. NO.	ILLINOIS FED. AID PROJECT				
	PLOT DATE = 12/16/2008	DATE - 12/09/08	REVISED -								