

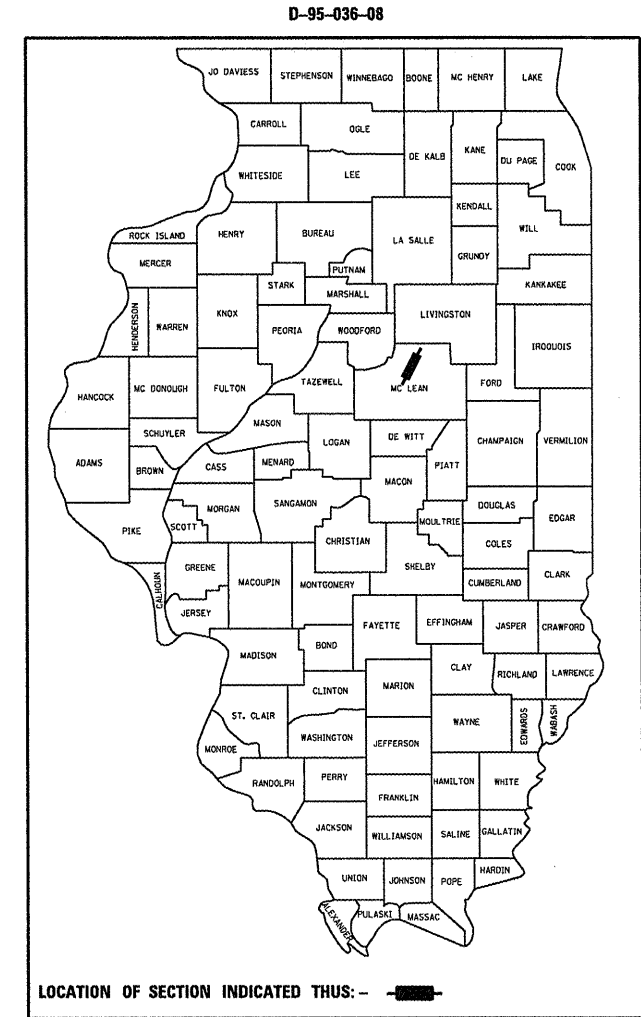
STATE OF ILLINOIS  
 DEPARTMENT OF TRANSPORTATION  
 DIVISION OF HIGHWAYS

**PROPOSED  
 HIGHWAY PLANS**

F.A.I. ROUTE 55 (I-55)  
 SECTION D5Safety-2  
 PROJECT HSIP-055-5(108)168  
 GUARDRAIL IMPACT ATTENUATORS  
 McLEAN COUNTY

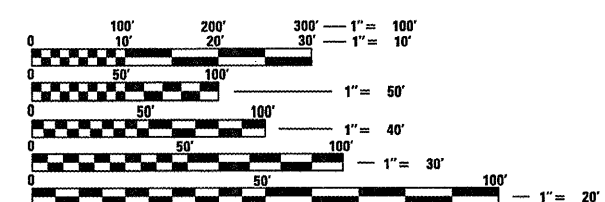
F.A.I. RTE.	SECTION	COUNTY	TOTAL SHEETS	SHEET NO.
55	D5Safety-2	McLEAN	79	1
FED. ROAD DIST. NO.		ILLINOIS	CONTRACT NO. 70745	

FOR INDEX OF SHEETS, SEE SHEET NO. 2  
 FOR SUMMARY OF QUANTITIES, SEE SHEET NO. 5-6



**CURRENT ADT**  
 F. A. I. 55 (I-55) = 24,600 (2008)

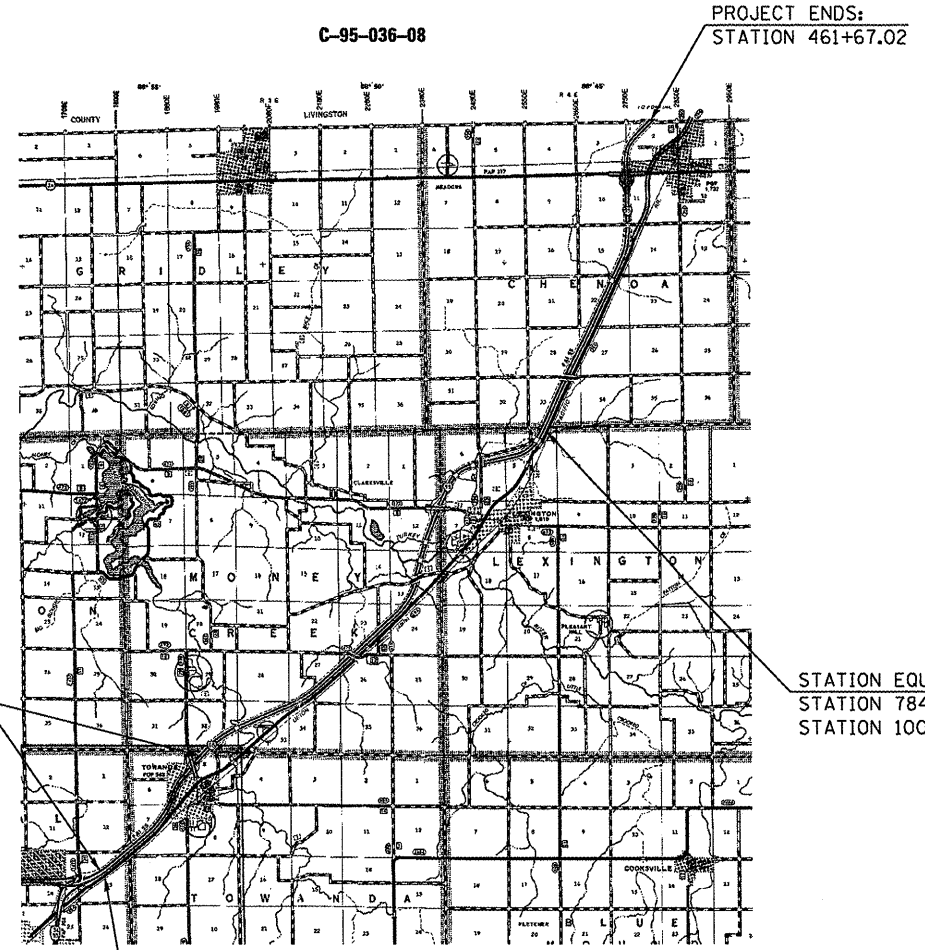
**DESIGN DESIGNATION**  
 N/A



FULL SIZE PLANS HAVE BEEN PREPARED USING STANDARD ENGINEERING SCALES. REDUCED SIZED PLANS WILL NOT CONFORM TO STANDARD SCALES. IN MAKING MEASUREMENTS ON REDUCED PLANS, THE ABOVE SCALES MAY BE USED.

J.U.L.I.E.  
 JOINT UTILITY LOCATION INFORMATION FOR EXCAVATION  
 1-800-892-0123  
 OR 811

PROJECT ENGINEER: KEVIN TRAPP  
 SQUAD LEADER: CHRIS GREESON  
 DESIGNER: MATT BOWER  
 217-465-4181  
 CONTRACT NO. 70745



URBAN LIMITS  
 STATION 132+18.00 TO  
 STATION 279+42.41

STATION EQUATION:  
 STATION 784+99.19 (BK.) =  
 STATION 100+00.00 (AH.)

PROJECT BEGINS:  
 STATION 132+18.00  
 GROSS LENGTH = 101,448.21 FT. = 19.214 MILES  
 NET LENGTH = 101,448.21 FT. = 19.214 MILES

STATE OF ILLINOIS  
 DEPARTMENT OF TRANSPORTATION  
 DIVISION OF HIGHWAYS

SUBMITTED DEC 16 20 08

*[Signature]*  
 DEPUTY DIRECTOR OF HIGHWAYS, REGION ENGINEER

January 30, 2009  
*[Signature]*  
 ENGINEER OF DESIGN AND ENVIRONMENT

January 30, 2009  
*[Signature]*  
 DIRECTOR OF HIGHWAYS, CHIEF ENGINEER

**PRINTED BY THE AUTHORITY  
 OF THE STATE OF ILLINOIS**

## INDEX OF SHEETS

SHEET NO.	DESCRIPTION
1	COVER SHEET
2	INDEX OF SHEETS
2	LIST OF HIGHWAY STANDARDS
3	GENERAL NOTES
4	LOCATIONS MAP OF STRUCTURES
5-6	SUMMARY OF QUANTITIES
7	EARTHWORK ANALYSIS
8-11	GUARDRAIL SCHEDULES
12-15	SCHEDULE OF QUANTITIES
16	DETAIL OF CRASHWALL EXTENSION AT S.N. 057-0162
17	DETAIL OF CRASHWALL EXTENSION AT S.N. 057-0165
18	DETAIL OF CRASHWALL EXTENSION AT S.N. 057-0166
19	DETAIL OF CRASHWALL EXTENSION AT S.N. 057-0171
20	DETAIL OF CRASHWALL EXTENSION AT S.N. 057-0172
21	DETAIL OF CRASHWALL EXTENSION AT S.N. 057-0175
22	DETAIL OF CRASHWALL EXTENSION AT S.N. 057-0177
23	DETAIL OF TRAFFIC CONTROL FOR RAMP
24	DETAIL OF IMPACT ATTENUATORS (NON-REDIRECTIVE) TEST LEVEL 3
25	PLAN AND PROFILE OF IMPACT ATTENUATORS AT S.N. 057-0162
26-27	PLAN AND PROFILE OF IMPACT ATTENUATORS AT SIGN FOUNDATION AT 310+00.00
28	PLAN AND PROFILE OF IMPACT ATTENUATORS AT S.N. 057-0165
29	PLAN AND PROFILE OF IMPACT ATTENUATORS AT S.N. 057-0166
30-31	PLAN AND PROFILE OF IMPACT ATTENUATORS AT S.N. 057-0171
32	PLAN AND PROFILE OF IMPACT ATTENUATORS AT S.N. 057-0172
33-34	PLAN AND PROFILE OF IMPACT ATTENUATORS AT S.N. 057-0175
35	PLAN AND PROFILE OF IMPACT ATTENUATORS AT S.N. 057-0177
36	PLAN AND PROFILE OF IMPACT ATTENUATORS AT LIGHT FOUNDATION AT 381+00.00
37-39	CROSS SECTIONS AT S.N. 057-0162
40-45	CROSS SECTIONS AT SIGN FOUNDATION AT 310+00.00
46-50	CROSS SECTIONS AT S.N. 057-0165
51-55	CROSS SECTIONS AT S.N. 057-0166
56-60	CROSS SECTIONS AT S.N. 057-0171
61-63	CROSS SECTIONS AT S.N. 057-0172
64-69	CROSS SECTIONS AT S.N. 057-0175
70-74	CROSS SECTIONS AT S.N. 057-0177
75-79	CROSS SECTIONS AT LIGHT FOUNDATION AT 380+00.00

## LIST OF STANDARDS

STANDARD NO.	DESCRIPTION
000001-05	STANDARD SYMBOLS, ABBREVIATIONS, AND PATTERNS
001001-02	AREAS OF REINFORCEMENT BARS
001006	DECIMAL OF AN INCH AND OF A FOOT
280001-04	TEMPORARY EROSION CONTROL SYSTEMS
542401-01	METAL END SECTION FOR PIPE CULVERTS
601001-03	SUB SURFACE DRAINS
630001-08	STEEL PLATE BEAM GUARDRAIL
630301-05	SHOULDER WIDENING FOR TYPE 1 (SPECIAL) GUARDRAIL TERMINALS
631011-05	TRAFFIC BARRIER TERMINAL, TYPE 2
631026-04	TRAFFIC BARRIER TERMINAL, TYPE 5
631031-07	TRAFFIC BARRIER TERMINAL, TYPE 6
631033-03	TRAFFIC BARRIER TERMINAL, TYPE 6B
635001-01	DELINEATORS
635006-03	REFLECTOR AND TERMINAL MARKER PLACEMENT
635011-02	REFLECTOR MARKER AND MOUNTING DETAILS
701101-02	OFF-ROAD OPERATIONS, MULTILANE, 4.5m (15') ± 600mm (24") FROM PAVEMENT EDGE
701400-03	APPROACH TO LANE CLOSURE, FREEWAY/EXPRESSWAY
701406-05	LANE CLOSURE MULTILANE DAY OPERATIONS ONLY
701411-05	LANE CLOSURE MULTILANE, AT ENTRANCE OF EXIT RAMP, FOR SPEEDS 45 MPH
701901-01	TRAFFIC CONTROL DEVICES
720011-01	METAL POSTS FOR SIGNS, MARKERS AND DELINEATORS

FILE NAME =	USER NAME = piersonbr	DESIGNED - MLB	REVISED -	<b>STATE OF ILLINOIS DEPARTMENT OF TRANSPORTATION</b>	<b>INDEX OF SHEETS &amp; LIST OF STANDARDS</b>	F.A.I. RTE.	SECTION	COUNTY	TOTAL SHEETS	SHEET NO.	
c:\pw\work\PIERSONBR\0101466\d5	0745-shr-gennote.dgn	DRAWN - BBP	REVISED -			55	D5Safety-2	McLEAN	79	2	
	PLOT SCALE = 40.0000' / IN.	CHECKED -	REVISED -			CONTRACT NO. 70745					
	PLOT DATE = 12/16/2008	DATE - 12/03/08	REVISED -			SCALE:	SHEET NO. 1 OF 1 SHEETS	STA.	TO STA.	FED. ROAD DIST. NO.	ILLINOIS FED. AID PROJECT

## GENERAL NOTES

G.N.-100

ENGLISH UNITS OF MEASUREMENT SHALL GOVERN OVER AND SUPERSEDE ANY METRIC UNITS SHOWN IN THIS CONTRACT. WHERE INCLUDED, METRIC UNITS ARE FOR INFORMATION ONLY.

G.N.-542

BEFORE ORDERING PIPE CULVERTS, THE CONTRACTOR SHALL CONSULT THE ENGINEER FOR THE EXACT LENGTHS.

G.N.-631

IF THE CONTRACTOR ELECTS TO USE THE ALTERNATE MOUNTING METHOD OF THRU DRILLING THE MOUNTING HOLES FOR THE TRAFFIC BARRIER TERMINALS, TYPE 6, THE HOLES SHALL BE DRILLED USING A CORE DRILL. A HAMMER DRILL WILL NOT BE ALLOWED.

G.N.- 631A

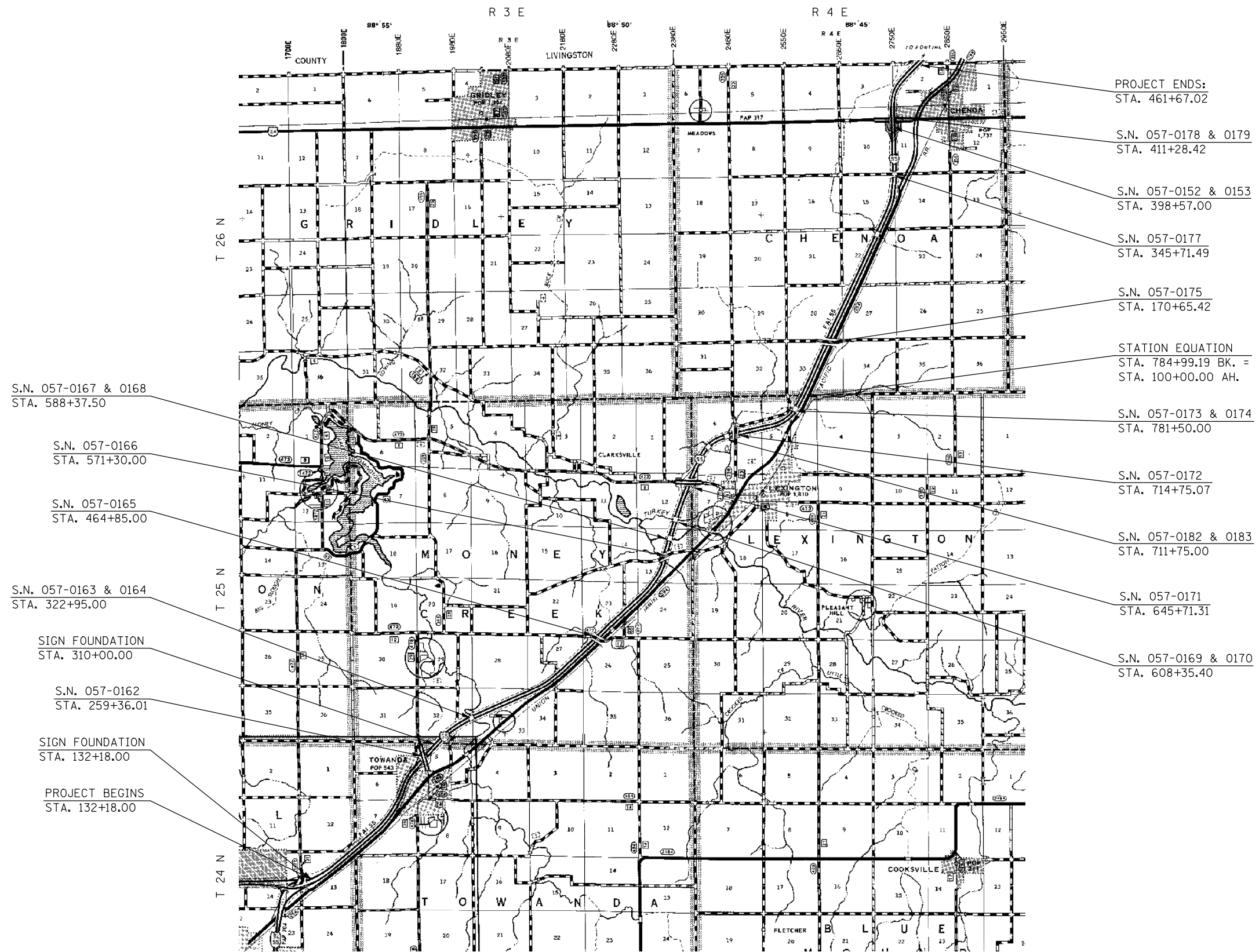
EPOXY GROUTED ANCHOR BOLTS WILL BE THE ONLY TYPE OF BOLT ALLOWED FOR MOUNTING TRAFFIC BARRIER TERMINAL, TYPE 6'S AND TYPE 6B'S TO CONCRETE STRUCTURES. EXPANSION BOLTS WILL NOT BE ALLOWED.

G.N.-1004.01

COARSE AGGREGATE GRADATION CA-10 MAY BE USED WHENEVER COARSE AGGREGATE CA-6 IS SPECIFIED IN THE STANDARD SPECIFICATIONS.

FILE NAME =	USER NAME = ppersonbr	DESIGNED - MLB	REVISED -	<b>STATE OF ILLINOIS DEPARTMENT OF TRANSPORTATION</b>	<b>GENERAL NOTES</b>	F.A.I RTE.	SECTION	COUNTY	TOTAL SHEETS	SHEET NO.	
ct\pwork\work\PIERSONBR\d0101466\d5	0745-shr*gennote.dgn	DRAWN - BBP	REVISED -			55	D5Safety-2	McLEAN	79	3	
	PLOT SCALE = 40.0000 ' / IN.	CHECKED -	REVISED -			CONTRACT NO. 70745					
	PLOT DATE = 12/16/2008	DATE - 12/03/08	REVISED -			SCALE:	SHEET NO. 1 OF 1 SHEETS	STA.	TO STA.	FED. ROAD DIST. NO. ILLINOIS FED. AID PROJECT	

# LOCATION MAP OF STRUCTURES



FILE NAME = c:\pwork\pwork\PIERSONBR\d0101466\05745-sh1-cover.dgn	USER NAME = piersonbr	DESIGNED - MLB	REVISED -
PLOT SCALE = 40.0000' / IN.	CHECKED -	DRAWN - BBP	REVISED -
PLOT DATE = 12/16/2008	DATE - 08/14/08		REVISED -

**STATE OF ILLINOIS  
DEPARTMENT OF TRANSPORTATION**

**LOCATION MAP OF STRUCTURES**

SCALE: N/A      SHEET NO. 1 OF 1 SHEETS      STA.      TO STA.

F.A.I. RTE.	SECTION	COUNTY	TOTAL SHEETS	SHEET NO.
55	D5Safety-2	McLEAN	79	4
CONTRACT NO. 70745				
FED. ROAD DIST. NO.    ILLINOIS FED. AID PROJECT				

# SUMMARY OF QUANTITIES

SHEET 1 OF 2

LOCATION OF WORK:

	FAI 55 URBAN MCLEAN COUNTY STA 132+18.00 TO STA 279+42.41 90% FEDERAL 10% STATE	FAI 55 URBAN MCLEAN COUNTY STA 132+18.00 TO STA 279+42.41 90% FEDERAL 10% STATE	FAI 55 RURAL MCLEAN COUNTY STA 279+42.41 TO STA 784+99.19 (BK) STA 100+00.00 (AH) TO STA 461+67.02 90% FEDERAL 10% STATE	FAI 55 RURAL MCLEAN COUNTY STA 279+42.41 TO STA 784+99.19 (BK) STA 100+00.00 (AH) TO STA 461+67.02 90% FEDERAL 10% STATE
--	---------------------------------------------------------------------------------------------------	---------------------------------------------------------------------------------------------------	--------------------------------------------------------------------------------------------------------------------------------------------------	--------------------------------------------------------------------------------------------------------------------------------------------------

CONSTRUCTION TYPE CODE:

SFTY-3J	SFTY-3N	SFTY-3J	SFTY-3N
---------	---------	---------	---------

CODE NO	ITEM	UNIT	TOTAL QUANTITY	SFTY-3J	SFTY-3N	SFTY-3J	SFTY-3N
20200100	EARTH EXCAVATION	CU YD	60.0	0.0	17.0	0.0	43.0
20400800	FURNISHED EXCAVATION	CU YD	8,830.0	11.5	225.5	333.0	8260.0
*25000210	SEEDING, CLASS 2A	ACRE	7.75	0.02	0.54	0.58	6.61
*25000400	NITROGEN FERTILIZER NUTRIENT	POUND	698.0	1.8	49.0	52.2	595.0
*25000500	PHOSPHORUS FERTILIZER NUTRIENT	POUND	698.0	1.8	49.0	52.2	595.0
*25000600	POTASSIUM FERTILIZER NUTRIENT	POUND	698.0	1.8	49.0	52.2	595.0
*25100115	MULCH, METHOD 2	ACRE	7.75	0.02	0.54	0.58	6.61
28000250	TEMPORARY EROSION CONTROL SEEDING	POUND	775.0	2.0	54.0	58.0	661.0
28000300	TEMPORARY DITCH CHECKS	EACH	32.0	0.0	3.0	0.0	29.0
28000500	INLET AND PIPE PROTECTION	EACH	7.0	0.0	0.0	0.0	7.0
50300225	CONCRETE STRUCTURES	CU YD	54.0	13.5	0.0	40.5	0.0
50800205	REINFORCEMENT BARS, EPOXY COATED	POUND	5,100.0	1300.0	0.0	0.0	3800.0
54200640	PIPE CULVERTS, TYPE 1, CORRUGATED STEEL OR ALUMINUM CULVERT PIPE 15"	FOOT	725.0	0.0	0.0	0.0	725.0
54215550	METAL END SECTIONS 15"	EACH	4.0	0.0	0.0	0.0	4.0
60107600	PIPE UNDERDRAINS 4"	FOOT	100.0	0.0	0.0	0.0	100.0
63000000	STEEL PLATE BEAM GUARD RAIL, TYPE A	FOOT	11,204.9	25.0	0.0	11179.9	0.0
63100045	TRAFFIC BARRIER TERMINAL, TYPE 2	EACH	4.0	1.0	0.0	3.0	0.0
63100085	TRAFFIC BARRIER TERMINAL, TYPE 6	EACH	32.0	0.0	0.0	32.0	0.0

\* SPECIALTY ITEM

FILE NAME : c:\p\work\p\1001\PIERSONBR\d0101466\d5	USER NAME : piersonbr 0745-ah-500.dgn	DESIGNED - MLB	REVISED -	<b>STATE OF ILLINOIS DEPARTMENT OF TRANSPORTATION</b>	<b>SUMMARY OF QUANTITIES</b>	F.A.I. RTE. 55	SECTION D5Safety-2	COUNTY McLEAN	TOTAL SHEETS 79	SHEET NO. 5
PLOT SCALE = 40,0000' / IN.		CHECKED -	REVISED -	SCALE: SHEET NO. 1 OF 2 SHEETS STA. TO STA.		FED. ROAD DIST. NO. ILLINOIS FED. AID PROJECT				
PLOT DATE = 12/16/2008		DATE - 12/03/08	REVISED -	CONTRACT NO. 70745						

# SUMMARY OF QUANTITIES

SHEET 2 OF 2

LOCATION OF WORK:

	FAI 55 RURAL MCLEAN COUNTY STA 132+18.00 TO STA 279+42.41 90% FEDERAL 10% STATE	FAI 55 URBAN MCLEAN COUNTY STA 132+18.00 TO STA 279+42.41 90% FEDERAL 10% STATE	FAI 55 RURAL MCLEAN COUNTY STA 279+42.41 TO STA 784+99.19 (BK) STA 100+00.00 (AH) TO STA 461+67.02 90% FEDERAL 10% STATE	FAI 55 RURAL MCLEAN COUNTY STA 279+42.41 TO STA 784+99.19 (BK) STA 100+00.00 (AH) TO STA 461+67.02 90% FEDERAL 10% STATE
--	---------------------------------------------------------------------------------------------------	---------------------------------------------------------------------------------------------------	--------------------------------------------------------------------------------------------------------------------------------------------------	--------------------------------------------------------------------------------------------------------------------------------------------------

CONSTRUCTION TYPE CODE:

SFTY-3J	SFTY-3N	SFTY-3J	SFTY-3N
---------	---------	---------	---------

CODE NO	ITEM	UNIT	TOTAL QUANTITY	SFTY-3J	SFTY-3N	SFTY-3J	SFTY-3N
*63100089	TRAFFIC BARRIER TERMINAL, TYPE 6B	EACH	2.0	0.0	0.0	2.0	0.0
*63100169	TRAFFIC BARRIER TERMINAL, TYPE 1 (SPECIAL) FLARED	EACH	30.0	1.0	0.0	29.0	0.0
63200310	GUARDRAIL REMOVAL	FOOT	10,462.5	237.5	0.0	10225.0	0.0
63400105	GUARD POSTS	EACH	90.0	0.0	10.0	0.0	80.0
63500105	DELINEATORS	EACH	6.0	0.0	0.0	6.0	0.0
63500120	DELINEATOR REMOVAL	EACH	6.0	0.0	0.0	6.0	0.0
67100100	MOBILIZATION	L SUM	1.0	0.1	0.1	0.4	0.4
70100420	TRAFFIC CONTROL AND PROTECTION, STANDARD 701411	EACH	8.0	4.0	0.0	4.0	0.0
70100700	TRAFFIC CONTROL AND PROTECTION, STANDARD 701406	L SUM	1.0	0.1	0.0	0.9	0.0
78200410	GUARDRAIL MARKERS, TYPE A	EACH	187.0	4.0	0.0	183.0	0.0
78201000	TERMINAL MARKER - DIRECT APPLIED	EACH	30.0	1.0	0.0	29.0	0.0
X7015005	CHANGEABLE MESSAGE SIGN	CAL DA	28.0	0.5	0.5	13.5	13.5
Z0002005	ATTENUATOR BASE	SQ YD	914.0	0.0	101.6	0.0	812.4
Z0013300	CONCRETE REMOVAL (SPECIAL)	SQ YD	21.0	0.0	0.0	0.0	21.0
Z0030150	IMPACT ATTENUATORS (NON-REDIRECTIVE), TEST LEVEL 3	EACH	18.0	0.0	2.0	0.0	16.0
Z0056220	SAND MODULE IMPACT ATTENUATOR TO BE REMOVED	EACH	24.0	0.0	0.0	0.0	24.0

\* SPECIALTY ITEMS

FILE NAME : c:\pwork\PIWIDD\PIERSONBR\0101466\d5	USER NAME : piersonbr 0745-sht-S00.dgn	DESIGNED - MLB	REVISED -	<b>STATE OF ILLINOIS DEPARTMENT OF TRANSPORTATION</b>	<b>SUMMARY OF QUANTITIES</b>	F.A.I RTE. 55	SECTION 05Safety-2	COUNTY McLEAN	TOTAL SHEETS 79	SHEET NO. 6
PLOT SCALE = 48.0000 "/ IN.		CHECKED -	REVISED -	SCALE:		SHEET NO. 2 OF 2 SHEETS		STA.		TO STA.
PLOT DATE = 12/16/2008		DATE - 12/03/08	REVISED -	FED. ROAD DIST. NO. ILLINOIS FED. AID PROJECT CONTRACT NO. 70745						

# EARTHWORK ANALYSIS

EARTHWORK ANALYSIS

LOCATION	EARTH EXCAVATION			EARTHWORK BALANCE WASTE (+) OR SHORTAGE (-)
	EARTH EXCAVATION	EMBANKMENT ADJUSTED FOR SHRINKAGE (25%)	EMBANKMENT	
	CU YD	CU YD	CU YD	CU YD
<u>IMPACT ATTENUATORS</u>				
S.N. 057-0162	17.00	12.75	238.00	-225.25
SIGN FOUNDATION AT 310+00.00	0.00	0.00	1647.00	-1647.00
S.N. 057-0165	20.00	15.00	751.00	-736.00
S.N. 057-0166	0.00	0.00	1132.00	-1132.00
S.N. 057-0171	0.00	0.00	886.00	-886.00
S.N. 057-0172	17.00	12.75	272.00	-259.25
S.N. 057-0175	0.00	0.00	1274.00	-1274.00
S.N. 057-0177	4.00	3.00	884.00	-881.00
LIGHT FOUNDATION AT 380+00.00	0.00	0.00	1446.00	-1446.00

EARTHWORK ANALYSIS

LOCATION		EARTH EXCAVATION			EARTHWORK BALANCE WASTE (+) OR SHORTAGE (-)
		EARTH EXCAVATION	EMBANKMENT ADJUSTED FOR SHRINKAGE (25%)	EMBANKMENT	
		CU YD	CU YD	CU YD	CU YD
<u>WIDENING FOR TRAFFIC BARRIER TERMINAL TYPE 1's</u>					
133+07.27	SB RT	0.00	0.00	11.50	-11.50
313+14.27	SB RT	0.00	0.00	11.50	-11.50
319+44.35	NB RT	0.00	0.00	11.50	-11.50
318+61.85	NB LT	0.00	0.00	11.50	-11.50
326+55.65	SB RT	0.00	0.00	11.50	-11.50
327+38.15	SB LT	0.00	0.00	11.50	-11.50
464+23.85	NB RT	0.00	0.00	11.50	-11.50
584+03.35	NB RT	0.00	0.00	11.50	-11.50
583+40.85	NB LT	0.00	0.00	11.50	-11.50
592+85.65	SB RT	0.00	0.00	11.50	-11.50
593+48.15	SB LT	0.00	0.00	11.50	-11.50
604+14.35	NB RT	0.00	0.00	11.50	-11.50
603+51.85	NB LT	0.00	0.00	11.50	-11.50
612+56.65	SB RT	0.00	0.00	11.50	-11.50
613+19.15	SB LT	0.00	0.00	11.50	-11.50
707+49.35	NB RT	0.00	0.00	11.50	-11.50
706+91.85	NB LT	0.00	0.00	11.50	-11.50
715+95.65	SB RT	0.00	0.00	11.50	-11.50
716+53.15	SB LT	0.00	0.00	11.50	-11.50
777+94.35	NB RT	0.00	0.00	11.50	-11.50
777+31.85	NB LT	0.00	0.00	11.50	-11.50
785+10.65	SB RT	0.00	0.00	11.50	-11.50
785+73.15	SB LT	0.00	0.00	11.50	-11.50
169+71.85	NB RT	0.00	0.00	11.50	-11.50
394+69.35	NB RT	0.00	0.00	11.50	-11.50
393+81.85	NB LT	0.00	0.00	11.50	-11.50
403+08.15	SB LT	0.00	0.00	11.50	-11.50
406+79.35	NB LT	0.00	0.00	11.50	-11.50
426+18.15	SB RT	0.00	0.00	11.50	-11.50
414+68.15	SB LT	0.00	0.00	11.50	-11.50

TOTALS= 58.00 43.50 8,875.00 -8,831.50  
 FINAL TOTALS= 60.0 43.0 8875.0 -8830.0

EARTHWORK BALANCE = EARTH EXCAVATION X ADJUSTMENT FOR SHRINKAGE (0.75) - EMBANKMENT

EARTH EXCAVATION = 60.0 CUBIC YARDS  
 FURNISHED EXCAVATION = 8830.0 CUBIC YARDS

FILE NAME =	USER NAME = ppersonbr	DESIGNED - MLB	REVISED -	<b>STATE OF ILLINOIS DEPARTMENT OF TRANSPORTATION</b>	<b>EARTHWORK ANALYSIS</b>			F.A.I. RTE.	SECTION	COUNTY	TOTAL SHEETS	SHEET NO.
ct:\pw\work\pwork\personbr\d0101466\d570745-sht-schedule.dgn	DRAWN - BBP	REVISED -	55					D5Safety-2	McLEAN	79	7	
PLOT SCALE = 40.0000' / IN.	CHECKED -	REVISED -	CONTRACT NO. 70745									
PLOT DATE = 12/16/2008	DATE - 12/03/08	REVISED -	SCALE:		SHEET NO. 1 OF 1 SHEETS	STA.	TO STA.	FED. ROAD DIST. NO.	ILLINOIS	FED. AID PROJECT		

# GUARDRAIL SCHEDULES

SHEET 1 of 4

MCLEAN COUNTY: URBAN

SIGN FOUNDATION @ 132+18.00

63200310 GUARDRAIL REMOVAL

STATION	TO	STATION	LENGTH (FT)
132+18.00		134+55.50	237.50

63100169 TRAFFIC BARRIER TERMINAL TYPE 1, SPECIAL (FLARED)

STATION	TO	STATION	EACH
132+57.27		133+07.27	1.0

63000000 STEEL PLATE BEAM GUARDRAIL, TYPE A

STATION	TO	STATION	LENGTH (FT)
132+32.27		132+57.27	25.00

63100045 TRAFFIC BARRIER TERMINAL TYPE 2

STATION	TO	STATION	EACH
132+18.00		132+32.27	1.0

78201000 TERMINAL MARKER - DIRECT APPLIED

STATION	EACH
133+07.27	1.0

MCLEAN COUNTY: RURAL

SIGN FOUNDATION @ 310+00.00

63100169 TRAFFIC BARRIER TERMINAL TYPE 1, SPECIAL (FLARED)

STATION	TO	STATION	EACH
312+64.27		313+14.27	1.0

63000000 STEEL PLATE BEAM GUARDRAIL, TYPE A

STATION	TO	STATION	LENGTH (FT)
310+14.27		312+64.27	250.00

63100045 TRAFFIC BARRIER TERMINAL TYPE 2

STATION	TO	STATION	EACH
310+00.00		310+14.27	1.0

78201000 TERMINAL MARKER - DIRECT APPLIED

STATION	EACH
313+14.27	1.0

057-0163 (SB) & 057-0164 (NB)

63200310 GUARDRAIL REMOVAL

STATION	TO	STATION	LENGTH (FT)
321+15.00		322+40.00	125.00
319+70.00		322+20.00	250.00
323+60.00		324+85.00	125.00
323+80.00		326+30.00	250.00

63100169 TRAFFIC BARRIER TERMINAL TYPE 1, SPECIAL (FLARED)

STATION	TO	STATION	EACH
319+44.35		319+94.35	1.0
318+61.85		319+11.85	1.0
326+05.65		326+55.65	1.0
326+88.15		327+38.15	1.0

63000000 STEEL PLATE BEAM GUARDRAIL, TYPE A

STATION	TO	STATION	LENGTH (FT)
319+94.35		321+94.35	200.00
319+11.85		321+74.35	262.50
324+05.65		326+05.65	200.00
324+25.65		326+88.15	262.50

63100085 TRAFFIC BARRIER TERMINAL TYPE 6

STATION	TO	STATION	EACH
321+94.35		322+40.00	1.0
321+74.35		322+20.00	1.0
323+60.00		324+05.65	1.0
323+80.00		324+25.65	1.0

78201000 TERMINAL MARKER - DIRECT APPLIED

STATION	EACH
319+44.35	1.0
318+61.85	1.0
326+55.65	1.0
327+38.15	1.0

057-0165

63100169 TRAFFIC BARRIER TERMINAL TYPE 1, SPECIAL (FLARED)

STATION	TO	STATION	EACH
464+23.85		464+73.85	1.0

63100089 TRAFFIC BARRIER TERMINAL TYPE 6B

STATION	TO	STATION	EACH
464+73.85		465+32.00	1.0

78201000 TERMINAL MARKER - DIRECT APPLIED

STATION	EACH
464+23.85	1.0



# GUARDRAIL SCHEDULES

SHEET 2 of 4

057-0167 (SB) & 057-0168 (NB)

**63200310 GUARDRAIL REMOVAL**

STATION	TO	STATION		LENGTH (FT)
585+74.00		586+99.00	NB RT	125.00
584+49.00		586+99.00	NB LT	250.00
589+76.00		592+13.50	SB RT	237.50
589+76.00		591+01.00	SB LT	125.00

**63100169 TRAFFIC BARRIER TERMINAL TYPE 1, SPECIAL (FLARED)**

STATION	TO	STATION		EACH
584+03.35		584+53.35	NB RT	1.0
583+40.85		583+90.85	NB LT	1.0
592+35.65		592+85.65	SB RT	1.0
592+98.15		593+48.15	SB LT	1.0

**63000000 STEEL PLATE BEAM GUARDRAIL, TYPE A**

STATION	TO	STATION		LENGTH (FT)
584+53.35		586+53.35	NB RT	200.00
583+90.85		586+53.35	NB LT	262.50
590+35.65		592+35.65	SB RT	200.00
590+35.65		592+98.15	SB LT	262.50

**63100085 TRAFFIC BARRIER TERMINAL TYPE 6**

STATION	TO	STATION		EACH
586+53.35		586+99.00	NB RT	1.0
586+53.35		586+99.00	NB LT	1.0
589+90.00		590+35.65	SB RT	1.0
589+90.00		590+35.65	SB LT	1.0

**78201000 TERMINAL MARKER - DIRECT APPLIED**

STATION		EACH
584+03.35	NB RT	1.0
583+40.85	NB LT	1.0
592+85.65	SB RT	1.0
593+48.15	SB LT	1.0

057-0169 (SB) & 057-0170 (NB)

**63200310 GUARDRAIL REMOVAL**

STATION	TO	STATION		LENGTH (FT)
605+85.00		607+10.00	NB RT	125.00
604+60.00		607+10.00	NB LT	250.00
609+61.00		610+86.00	SB RT	125.00
609+61.00		610+86.00	SB LT	250.00

**63100169 TRAFFIC BARRIER TERMINAL TYPE 1, SPECIAL (FLARED)**

STATION	TO	STATION		EACH
604+14.35		604+64.35	NB RT	1.0
603+51.85		604+01.85	NB LT	1.0
612+06.65		612+56.65	SB RT	1.0
612+69.15		613+19.15	SB LT	1.0

**63000000 STEEL PLATE BEAM GUARDRAIL, TYPE A**

STATION	TO	STATION		LENGTH (FT)
604+64.35		606+64.35	NB RT	200.00
604+01.85		606+64.35	NB LT	262.50
610+06.65		612+06.65	SB RT	200.00
610+06.65		612+69.15	SB LT	262.50

**63100085 TRAFFIC BARRIER TERMINAL TYPE 6**

STATION	TO	STATION		EACH
606+64.35		607+10.00	NB RT	1.0
606+64.35		607+10.00	NB LT	1.0
609+61.00		610+06.65	SB RT	1.0
609+61.00		610+06.65	SB LT	1.0

**78201000 TERMINAL MARKER - DIRECT APPLIED**

STATION		EACH
604+14.35	NB RT	1.0
603+51.85	NB LT	1.0
612+56.65	SB RT	1.0
613+19.15	SB LT	1.0

# GUARDRAIL SCHEDULES

SHEET 3 of 4

057-0182 (SB) & 057-0183 (NB)

**63200310 GUARDRAIL REMOVAL**

STATION	TO	STATION		LENGTH (FT)
709+20.00		710+45.00	NB RT	125.00
708+12.50		710+50.00	NB LT	237.50
713+00.00		714+25.00	SB RT	125.00
712+95.00		715+70.00	SB LT	275.00

**63100169 TRAFFIC BARRIER TERMINAL TYPE 1, SPECIAL (FLARED)**

STATION	TO	STATION		EACH
707+49.35		707+99.35	NB RT	1.0
706+91.85		707+41.85	NB LT	1.0
715+45.65		715+95.65	SB RT	1.0
716+03.15		716+53.15	SB LT	1.0

**63000000 STEEL PLATE BEAM GUARDRAIL, TYPE A**

STATION	TO	STATION		LENGTH (FT)
707+99.35		709+99.35	NB RT	200.00
707+41.85		710+04.35	NB LT	262.50
713+45.65		715+45.65	SB RT	200.00
713+40.65		716+03.15	SB LT	262.50

**63100085 TRAFFIC BARRIER TERMINAL TYPE 6**

STATION	TO	STATION		EACH
709+99.35		710+45.00	NB RT	1.0
710+04.35		710+50.00	NB LT	1.0
713+00.00		713+45.65	SB RT	1.0
712+95.00		713+40.65	SB LT	1.0

**78201000 TERMINAL MARKER - DIRECT APPLIED**

STATION		EACH
707+49.35	NB RT	1.0
706+91.85	NB LT	1.0
715+95.65	SB RT	1.0
716+53.15	SB LT	1.0

057-0173 (SB) & 057-0174 (NB)

**63200310 GUARDRAIL REMOVAL**

STATION	TO	STATION		LENGTH (FT)
778+40.00		780+90.00	NB RT	250.00
777+52.50		780+90.00	NB LT	337.50
782+15.00		783+15.00	SB RT	100.00
782+15.00		784+52.50	SB LT	237.50

**63100169 TRAFFIC BARRIER TERMINAL TYPE 1, SPECIAL (FLARED)**

STATION	TO	STATION		EACH
777+94.35		778+44.35	NB RT	1.0
777+31.85		777+81.85	NB LT	1.0
784+60.65		785+10.65	SB RT	1.0
785+23.15		785+73.15	SB LT	1.0

**63000000 STEEL PLATE BEAM GUARDRAIL, TYPE A**

STATION	TO	STATION		LENGTH (FT)
778+44.35		780+44.35	NB RT	200.00
777+81.85		780+44.35	NB LT	262.50
782+60.65		784+60.65	SB RT	200.00
782+60.65		785+23.15	SB LT	262.50

**63100085 TRAFFIC BARRIER TERMINAL TYPE 6**

STATION	TO	STATION		EACH
780+44.35		780+90.00	NB RT	1.0
780+44.35		780+90.00	NB LT	1.0
782+15.00		782+60.65	SB RT	1.0
782+15.00		782+60.65	SB LT	1.0

**78201000 TERMINAL MARKER - DIRECT APPLIED**

STATION		EACH
777+94.35	NB RT	1.0
777+31.85	NB LT	1.0
785+10.65	SB RT	1.0
785+73.15	SB LT	1.0

057-0175

**63100169 TRAFFIC BARRIER TERMINAL TYPE 1, SPECIAL (FLARED)**

STATION	TO	STATION		EACH
169+71.85		170+21.85	NB RT	1.0

**63100089 TRAFFIC BARRIER TERMINAL TYPE 6B**

STATION	TO	STATION		EACH
170+21.85		170+80.00	NB RT	1.0

**78201000 TERMINAL MARKER - DIRECT APPLIED**

STATION		EACH
169+71.85	NB RT	1.0

# GUARDRAIL SCHEDULES

SHEET 4 of 4

057-0152 (SB) & 057-1053 (NB)

**63200310 GUARDRAIL REMOVAL**

STATION	TO	STATION		LENGTH (FT)
395+90.00		397+65.00	NB RT	175.00
395+27.50		397+65.00	NB LT	237.50
399+50.00		410+37.50	NB RT	1087.50 (connects to 057-0179)
396+27.50		397+65.00	SB RT	137.50
399+50.00		410+37.50	SB RT	1087.50 (connects to 057-0178)
399+50.00		401+87.50	SB LT	237.50

**63100169 TRAFFIC BARRIER TERMINAL TYPE 1, SPECIAL (FLARED)**

STATION	TO	STATION		EACH
394+69.35		395+19.35	NB RT	1.0
393+81.85		394+31.85	NB LT	1.0
402+58.15		403+08.15	SB LT	1.0

**63000000 STEEL PLATE BEAM GUARDRAIL, TYPE A**

STATION	TO	STATION		LENGTH (FT)
395+19.35		397+19.35	NB RT	200.00
394+31.85		397+19.35	NB LT	287.50
399+95.65		409+91.85	NB RT	996.20
396+31.85		397+19.35	SB RT	87.50
399+95.65		402+58.15	SB LT	262.50
399+95.65		409+91.85	SB RT	996.20

**63100085 TRAFFIC BARRIER TERMINAL TYPE 6**

STATION	TO	STATION		EACH
397+19.35		397+65.00	NB RT	1.0
397+19.35		397+65.00	NB LT	1.0
399+50.00		399+95.65	NB RT	1.0
409+91.85		410+37.50	NB RT	1.0 (connects to 057-0179)
397+19.35		397+65.00	SB RT	1.0
399+50.00		399+95.65	SB LT	1.0
399+50.00		399+95.65	SB RT	1.0 (connects to 057-0178)
409+91.85		410+37.50	SB RT	1.0

**63100045 TRAFFIC BARRIER TERMINAL TYPE 2**

STATION	TO	STATION		EACH
396+17.58		396+31.85	SB RT	1.0

**78201000 TERMINAL MARKER - DIRECT APPLIED**

STATION		EACH
394+69.35	NB RT	1.0
393+81.85	NB LT	1.0
403+08.15	SB LT	1.0

057-0178 (SB) & 057-0179 (NB)

**63200310 GUARDRAIL REMOVAL**

STATION	TO	STATION		LENGTH (FT)
408+02.50		410+40.00	NB LT	237.50
411+10.00		423+85.00	NB RT	1275.00
411+10.00		414+60.00	SB RT	350.00
411+10.00		425+85.00	SB LT	1475.00

**63100169 TRAFFIC BARRIER TERMINAL TYPE 1, SPECIAL (FLARED)**

STATION	TO	STATION		EACH
406+79.35		407+29.35	NB LT	1.0
425+68.15		426+18.15	SB RT	1.0
414+18.15		414+68.15	SB LT	1.0

**63000000 STEEL PLATE BEAM GUARDRAIL, TYPE A**

STATION	TO	STATION		LENGTH (FT)
407+29.35		409+91.85	NB LT	262.50
411+55.65		426+93.15	NB RT	1537.50
411+55.65		425+68.15	SB RT	1412.50
411+55.65		414+18.15	SB LT	262.50

**63100085 TRAFFIC BARRIER TERMINAL TYPE 6**

STATION	TO	STATION		EACH
409+91.85		410+37.50	NB LT	1.0
411+10.00		411+55.65	NB RT	1.0
411+10.00		411+55.65	SB RT	1.0
411+10.00		411+55.65	SB LT	1.0

**63100045 TRAFFIC BARRIER TERMINAL TYPE 2**

STATION	TO	STATION		EACH
426+93.15		427+07.42		1.0

**78201000 TERMINAL MARKER - DIRECT APPLIED**

STATION		EACH
406+79.35	NB LT	1.0
426+18.15	SB RT	1.0
414+68.15	SB LT	1.0

# SCHEDULE OF QUANTITIES

SHEET 1 of 4

25000210 SEEDING CLASS 2A

25000400 NITROGEN FERTILIZER NUTRIENT

STATION	TO	STATION	DESCRIPTION	ACRE
<b>MCLEAN COUNTY: URBAN</b>				
256+50.00		260+50.00	S.N. 057-0162	0.540
<b>MCLEAN COUNTY: RURAL</b>				
306+50.00		312+50.00	SIGN FOUNDATION @ 310+00.00	0.990
462+00.00		467+50.00	S.N. 057-0165	0.910
568+50.00		572+75.00	S.N. 057-0166	0.700
642+50.00		648+50.00	S.N. 057-0171	0.990
714+00.00		716+25.00	S.N. 057-0172	0.370
169+25.00		175+50.00	S.N. 057-0175	1.030
343+50.00		348+50.00	S.N. 057-0177	0.830
377+50.00		382+31.96	LIGHT FOUNDATION @ 380+00.00	0.800

**MCLEAN COUNTY: URBAN**

132+57.27		133+29.77	SB RT WIDENING FOR GUARDRAIL	0.020
-----------	--	-----------	------------------------------	-------

**MCLEAN COUNTY: RURAL**

312+64.27		313+36.77	SB RT WIDENING FOR GUARDRAIL	0.020
319+21.85		319+94.35	NB RT WIDENING FOR GUARDRAIL	0.020
318+39.35		319+11.85	NB LT WIDENING FOR GUARDRAIL	0.020
326+05.65		326+78.15	SB RT WIDENING FOR GUARDRAIL	0.020
326+88.15		327+60.65	SB LT WIDENING FOR GUARDRAIL	0.020
464+01.35		464+73.85	NB RT WIDENING FOR GUARDRAIL	0.020
583+80.85		584+53.35	NB RT WIDENING FOR GUARDRAIL	0.020
583+18.35		583+90.85	NB LT WIDENING FOR GUARDRAIL	0.020
592+35.65		593+08.15	SB RT WIDENING FOR GUARDRAIL	0.020
592+98.15		593+70.65	SB LT WIDENING FOR GUARDRAIL	0.020
603+91.85		604+64.35	NB RT WIDENING FOR GUARDRAIL	0.020
603+29.35		604+01.85	NB LT WIDENING FOR GUARDRAIL	0.020
612+06.65		612+79.15	SB RT WIDENING FOR GUARDRAIL	0.020
612+69.15		613+41.65	SB LT WIDENING FOR GUARDRAIL	0.020
707+26.85		707+99.35	NB RT WIDENING FOR GUARDRAIL	0.020
706+69.35		707+41.85	NB LT WIDENING FOR GUARDRAIL	0.020
715+45.65		716+18.15	SB RT WIDENING FOR GUARDRAIL	0.020
716+03.15		716+75.65	SB LT WIDENING FOR GUARDRAIL	0.020
777+71.85		778+44.35	NB RT WIDENING FOR GUARDRAIL	0.020
777+09.35		777+81.85	NB LT WIDENING FOR GUARDRAIL	0.020
784+60.65		785+33.15	SB RT WIDENING FOR GUARDRAIL	0.020
785+23.15		785+95.65	SB LT WIDENING FOR GUARDRAIL	0.020
169+49.35		170+21.85	NB RT WIDENING FOR GUARDRAIL	0.020
394+46.85		395+19.35	NB RT WIDENING FOR GUARDRAIL	0.020
393+59.35		394+31.85	NB LT WIDENING FOR GUARDRAIL	0.020
402+48.15		403+20.65	SB LT WIDENING FOR GUARDRAIL	0.020
406+56.85		407+29.35	NB LT WIDENING FOR GUARDRAIL	0.020
425+68.15		426+40.65	SB RT WIDENING FOR GUARDRAIL	0.020
414+18.15		414+90.65	SB LT WIDENING FOR GUARDRAIL	0.020

TOTAL = 7.76  
FINAL TOTAL= 7.75

STATION	TO	STATION	DESCRIPTION	POUND
<b>MCLEAN COUNTY: URBAN</b>				
256+50.00		257+50.00	S.N. 057-0162	48.6
<b>MCLEAN COUNTY: RURAL</b>				
306+50.00		312+50.00	SIGN FOUNDATION @ 310+00.00	89.1
462+00.00		467+50.00	S.N. 057-0165	81.9
568+50.00		572+75.00	S.N. 057-0166	63.0
642+50.00		648+50.00	S.N. 057-0171	89.1
714+00.00		716+25.00	S.N. 057-0172	33.3
169+25.00		175+50.00	S.N. 057-0175	92.7
343+50.00		348+50.00	S.N. 057-0177	74.7
377+50.00		382+31.96	LIGHT FOUNDATION @ 380+00.00	72.0

**MCLEAN COUNTY: URBAN**

132+57.27		133+29.77	SB RT WIDENING FOR GUARDRAIL	1.8
-----------	--	-----------	------------------------------	-----

**MCLEAN COUNTY: RURAL**

312+64.27		313+36.77	SB RT WIDENING FOR GUARDRAIL	1.8
319+21.85		319+94.35	NB RT WIDENING FOR GUARDRAIL	1.8
318+39.35		319+11.85	NB LT WIDENING FOR GUARDRAIL	1.8
326+05.65		326+78.15	SB RT WIDENING FOR GUARDRAIL	1.8
326+88.15		327+60.65	SB LT WIDENING FOR GUARDRAIL	1.8
464+01.35		464+73.85	NB RT WIDENING FOR GUARDRAIL	1.8
583+80.85		584+53.35	NB RT WIDENING FOR GUARDRAIL	1.8
583+18.35		583+90.85	NB LT WIDENING FOR GUARDRAIL	1.8
592+35.65		593+08.15	SB RT WIDENING FOR GUARDRAIL	1.8
592+98.15		593+70.65	SB LT WIDENING FOR GUARDRAIL	1.8
603+91.85		604+64.35	NB RT WIDENING FOR GUARDRAIL	1.8
603+29.35		604+01.85	NB LT WIDENING FOR GUARDRAIL	1.8
612+06.65		612+79.15	SB RT WIDENING FOR GUARDRAIL	1.8
612+69.15		613+41.65	SB LT WIDENING FOR GUARDRAIL	1.8
707+26.85		707+99.35	NB RT WIDENING FOR GUARDRAIL	1.8
706+69.35		707+41.85	NB LT WIDENING FOR GUARDRAIL	1.8
715+45.65		716+18.15	SB RT WIDENING FOR GUARDRAIL	1.8
716+03.15		716+75.65	SB LT WIDENING FOR GUARDRAIL	1.8
777+71.85		778+44.35	NB RT WIDENING FOR GUARDRAIL	1.8
777+09.35		777+81.85	NB LT WIDENING FOR GUARDRAIL	1.8
784+60.65		785+33.15	SB RT WIDENING FOR GUARDRAIL	1.8
785+23.15		785+95.65	SB LT WIDENING FOR GUARDRAIL	1.8
169+49.35		170+21.85	NB RT WIDENING FOR GUARDRAIL	1.8
394+46.85		395+19.35	NB RT WIDENING FOR GUARDRAIL	1.8
393+59.35		394+31.85	NB LT WIDENING FOR GUARDRAIL	1.8
402+48.15		403+20.65	SB LT WIDENING FOR GUARDRAIL	1.8
406+56.85		407+29.35	NB LT WIDENING FOR GUARDRAIL	1.8
425+68.15		426+40.65	SB RT WIDENING FOR GUARDRAIL	1.8
414+18.15		414+90.65	SB LT WIDENING FOR GUARDRAIL	1.8

TOTAL = 698.4  
FINAL TOTAL= 698.0

FILE NAME =	USER NAME = ppersonbr	DESIGNED - MLB	REVISED -	<b>STATE OF ILLINOIS DEPARTMENT OF TRANSPORTATION</b>	<b>SCHEDULE OF QUANTITIES</b>			F.A.I. RTE.	SECTION	COUNTY	TOTAL SHEETS	SHEET NO.
ct:\pw\work\p\dot\personbr\d0101466\d570745-sht-schedule.dgn	DRAWN - BBP	REVISED -	55					D5Safety-2	McLEAN	79	12	
PLOT SCALE = 40.0000 ' / IN.	CHECKED -	REVISED -	CONTRACT NO. 70745									
PLOT DATE = 12/16/2008	DATE - 12/03/08	REVISED -	SCALE:		SHEET NO. 1 OF 4 SHEETS	STA.	TO STA.	FED. ROAD DIST. NO.	ILLINOIS FED. AID PROJECT			

# SCHEDULE OF QUANTITIES

SHEET 2 of 4

## 25000500 PHOSPHORUS FERTILIZER NUTRIENT

STATION	TO	STATION	DESCRIPTION	POUND
<b>MCLEAN COUNTY: URBAN</b>				
256+50.00		257+50.00	S.N. 057-0162	48.6
<b>MCLEAN COUNTY: RURAL</b>				
306+50.00		312+50.00	SIGN FOUNDATION @ 310+00.00	89.1
462+00.00		467+50.00	S.N. 057-0165	81.9
568+50.00		572+75.00	S.N. 057-0166	63.0
642+50.00		648+50.00	S.N. 057-0171	89.1
714+00.00		716+25.00	S.N. 057-0172	33.3
169+25.00		175+50.00	S.N. 057-0175	92.7
343+50.00		348+50.00	S.N. 057-0177	74.7
377+50.00		382+31.96	LIGHT FOUNDATION @ 380+00.00	72.0

### MCLEAN COUNTY: URBAN

132+57.27		133+29.77	SB RT	WIDENING FOR GUARDRAIL	1.8
-----------	--	-----------	-------	------------------------	-----

### MCLEAN COUNTY: RURAL

312+64.27		313+36.77	SB RT	WIDENING FOR GUARDRAIL	1.8
319+21.85		319+94.35	NB RT	WIDENING FOR GUARDRAIL	1.8
318+39.35		319+11.85	NB LT	WIDENING FOR GUARDRAIL	1.8
326+05.65		326+78.15	SB RT	WIDENING FOR GUARDRAIL	1.8
326+88.15		327+60.65	SB LT	WIDENING FOR GUARDRAIL	1.8
464+01.35		464+73.85	NB RT	WIDENING FOR GUARDRAIL	1.8
583+80.85		584+53.35	NB RT	WIDENING FOR GUARDRAIL	1.8
583+18.35		583+90.85	NB LT	WIDENING FOR GUARDRAIL	1.8
592+35.65		593+08.15	SB RT	WIDENING FOR GUARDRAIL	1.8
592+98.15		593+70.65	SB LT	WIDENING FOR GUARDRAIL	1.8
603+91.85		604+64.35	NB RT	WIDENING FOR GUARDRAIL	1.8
603+29.35		604+01.85	NB LT	WIDENING FOR GUARDRAIL	1.8
612+06.65		612+79.15	SB RT	WIDENING FOR GUARDRAIL	1.8
612+69.15		613+41.65	SB LT	WIDENING FOR GUARDRAIL	1.8
707+26.85		707+99.35	NB RT	WIDENING FOR GUARDRAIL	1.8
706+69.35		707+41.85	NB LT	WIDENING FOR GUARDRAIL	1.8
715+45.65		716+18.15	SB RT	WIDENING FOR GUARDRAIL	1.8
716+03.15		716+75.65	SB LT	WIDENING FOR GUARDRAIL	1.8
777+71.85		778+44.35	NB RT	WIDENING FOR GUARDRAIL	1.8
777+09.35		777+81.85	NB LT	WIDENING FOR GUARDRAIL	1.8
784+60.65		785+33.15	SB RT	WIDENING FOR GUARDRAIL	1.8
785+23.15		785+95.65	SB LT	WIDENING FOR GUARDRAIL	1.8
169+49.35		170+21.85	NB RT	WIDENING FOR GUARDRAIL	1.8
394+46.85		395+19.35	NB RT	WIDENING FOR GUARDRAIL	1.8
393+59.35		394+31.85	NB LT	WIDENING FOR GUARDRAIL	1.8
402+48.15		403+20.65	SB LT	WIDENING FOR GUARDRAIL	1.8
406+56.85		407+29.35	NB LT	WIDENING FOR GUARDRAIL	1.8
425+68.15		426+40.65	SB RT	WIDENING FOR GUARDRAIL	1.8
414+18.15		414+90.65	SB LT	WIDENING FOR GUARDRAIL	1.8

TOTAL = 698.4  
FINAL TOTAL = 698.0

## 25000600 POTASSIUM FERTILIZER NUTRIENT

STATION	TO	STATION	DESCRIPTION	POUND
<b>MCLEAN COUNTY: URBAN</b>				
256+50.00		257+50.00	S.N. 057-0162	48.6
<b>MCLEAN COUNTY: RURAL</b>				
306+50.00		312+50.00	SIGN FOUNDATION @ 310+00.00	89.1
462+00.00		467+50.00	S.N. 057-0165	81.9
568+50.00		572+75.00	S.N. 057-0166	63.0
642+50.00		648+50.00	S.N. 057-0171	89.1
714+00.00		716+25.00	S.N. 057-0172	33.3
169+25.00		175+50.00	S.N. 057-0175	92.7
343+50.00		348+50.00	S.N. 057-0177	74.7
377+50.00		382+31.96	LIGHT FOUNDATION @ 380+00.00	72.0

### MCLEAN COUNTY: URBAN

132+57.27		133+29.77	SB RT	WIDENING FOR GUARDRAIL	1.8
-----------	--	-----------	-------	------------------------	-----

### MCLEAN COUNTY: RURAL

312+64.27		313+36.77	SB RT	WIDENING FOR GUARDRAIL	1.8
319+21.85		319+94.35	NB RT	WIDENING FOR GUARDRAIL	1.8
318+39.35		319+11.85	NB LT	WIDENING FOR GUARDRAIL	1.8
326+05.65		326+78.15	SB RT	WIDENING FOR GUARDRAIL	1.8
326+88.15		327+60.65	SB LT	WIDENING FOR GUARDRAIL	1.8
464+01.35		464+73.85	NB RT	WIDENING FOR GUARDRAIL	1.8
583+80.85		584+53.35	NB RT	WIDENING FOR GUARDRAIL	1.8
583+18.35		583+90.85	NB LT	WIDENING FOR GUARDRAIL	1.8
592+35.65		593+08.15	SB RT	WIDENING FOR GUARDRAIL	1.8
592+98.15		593+70.65	SB LT	WIDENING FOR GUARDRAIL	1.8
603+91.85		604+64.35	NB RT	WIDENING FOR GUARDRAIL	1.8
603+29.35		604+01.85	NB LT	WIDENING FOR GUARDRAIL	1.8
612+06.65		612+79.15	SB RT	WIDENING FOR GUARDRAIL	1.8
612+69.15		613+41.65	SB LT	WIDENING FOR GUARDRAIL	1.8
707+26.85		707+99.35	NB RT	WIDENING FOR GUARDRAIL	1.8
706+69.35		707+41.85	NB LT	WIDENING FOR GUARDRAIL	1.8
715+45.65		716+18.15	SB RT	WIDENING FOR GUARDRAIL	1.8
716+03.15		716+75.65	SB LT	WIDENING FOR GUARDRAIL	1.8
777+71.85		778+44.35	NB RT	WIDENING FOR GUARDRAIL	1.8
777+09.35		777+81.85	NB LT	WIDENING FOR GUARDRAIL	1.8
784+60.65		785+33.15	SB RT	WIDENING FOR GUARDRAIL	1.8
785+23.15		785+95.65	SB LT	WIDENING FOR GUARDRAIL	1.8
169+49.35		170+21.85	NB RT	WIDENING FOR GUARDRAIL	1.8
394+46.85		395+19.35	NB RT	WIDENING FOR GUARDRAIL	1.8
393+59.35		394+31.85	NB LT	WIDENING FOR GUARDRAIL	1.8
402+48.15		403+20.65	SB LT	WIDENING FOR GUARDRAIL	1.8
406+56.85		407+29.35	NB LT	WIDENING FOR GUARDRAIL	1.8
425+68.15		426+40.65	SB RT	WIDENING FOR GUARDRAIL	1.8
414+18.15		414+90.65	SB LT	WIDENING FOR GUARDRAIL	1.8

TOTAL = 698.4  
FINAL TOTAL = 698.0

FILE NAME =	USER NAME = ppersonbr	DESIGNED - MLB	REVISED -	<b>STATE OF ILLINOIS DEPARTMENT OF TRANSPORTATION</b>	<b>SCHEDULE OF QUANTITIES</b>	F.A.I. RTE.	SECTION	COUNTY	TOTAL SHEETS	SHEET NO.
ct:\pwork\pwork\personbr\d0101466\d570745-sht-schedule.dgn	DRAWN - BBP	REVISED -	55			D5Safety-2	McLEAN	79	13	
PLOT SCALE = 40.0000' / IN.	CHECKED -	REVISED -	CONTRACT NO. 70745							
PLOT DATE = 12/16/2008	DATE - 12/03/08	REVISED -	SCALE:			SHEET NO. 2 OF 4 SHEETS	STA. TO STA.	FED. ROAD DIST. NO.	ILLINOIS FED. AID PROJECT	

# SCHEDULE OF QUANTITIES

SHEET 3 of 4

25100115 MULCH METHOD 2

28000250 TEMPORARY EROSION CONTROL SEEDING

STATION	TO	STATION	DESCRIPTION	ACRE
<b>MCLEAN COUNTY: URBAN</b>				
256+50.00		260+50.00	S.N. 057-0162	0.540
<b>MCLEAN COUNTY: RURAL</b>				
306+50.00		312+50.00	SIGN FOUNDATION @ 310+00.00	0.990
462+00.00		467+50.00	S.N. 057-0165	0.910
568+50.00		572+75.00	S.N. 057-0166	0.700
642+50.00		648+50.00	S.N. 057-0171	0.990
714+00.00		716+25.00	S.N. 057-0172	0.370
169+25.00		175+50.00	S.N. 057-0175	1.030
343+50.00		348+50.00	S.N. 057-0177	0.830
377+50.00		382+31.96	LIGHT FOUNDATION @ 380+00.00	0.800

**MCLEAN COUNTY: URBAN**

132+57.27		133+29.77	SB RT WIDENING FOR GUARDRAIL	0.020
-----------	--	-----------	------------------------------	-------

**MCLEAN COUNTY: RURAL**

312+64.27		313+36.77	SB RT WIDENING FOR GUARDRAIL	0.020
319+21.85		319+94.35	NB RT WIDENING FOR GUARDRAIL	0.020
318+39.35		319+11.85	NB LT WIDENING FOR GUARDRAIL	0.020
326+05.65		326+78.15	SB RT WIDENING FOR GUARDRAIL	0.020
326+88.15		327+60.65	SB LT WIDENING FOR GUARDRAIL	0.020
464+01.35		464+73.85	NB RT WIDENING FOR GUARDRAIL	0.020
583+80.85		584+53.35	NB RT WIDENING FOR GUARDRAIL	0.020
583+18.35		583+90.85	NB LT WIDENING FOR GUARDRAIL	0.020
592+35.65		593+08.15	SB RT WIDENING FOR GUARDRAIL	0.020
592+98.15		593+70.65	SB LT WIDENING FOR GUARDRAIL	0.020
603+91.85		604+64.35	NB RT WIDENING FOR GUARDRAIL	0.020
603+29.35		604+01.85	NB LT WIDENING FOR GUARDRAIL	0.020
612+06.65		612+79.15	SB RT WIDENING FOR GUARDRAIL	0.020
612+69.15		613+41.65	SB LT WIDENING FOR GUARDRAIL	0.020
707+26.85		707+99.35	NB RT WIDENING FOR GUARDRAIL	0.020
706+69.35		707+41.85	NB LT WIDENING FOR GUARDRAIL	0.020
715+45.65		716+18.15	SB RT WIDENING FOR GUARDRAIL	0.020
716+03.15		716+75.65	SB LT WIDENING FOR GUARDRAIL	0.020
777+71.85		778+44.35	NB RT WIDENING FOR GUARDRAIL	0.020
777+09.35		777+81.85	NB LT WIDENING FOR GUARDRAIL	0.020
784+60.65		785+33.15	SB RT WIDENING FOR GUARDRAIL	0.020
785+23.15		785+95.65	SB LT WIDENING FOR GUARDRAIL	0.020
169+49.35		170+21.85	NB RT WIDENING FOR GUARDRAIL	0.020
394+46.85		395+19.35	NB RT WIDENING FOR GUARDRAIL	0.020
393+59.35		394+31.85	NB LT WIDENING FOR GUARDRAIL	0.020
402+48.15		403+20.65	SB LT WIDENING FOR GUARDRAIL	0.020
406+56.85		407+29.35	NB LT WIDENING FOR GUARDRAIL	0.020
425+68.15		426+40.65	SB RT WIDENING FOR GUARDRAIL	0.020
414+18.15		414+90.65	SB LT WIDENING FOR GUARDRAIL	0.020

TOTAL = 7.76  
FINAL TOTAL= 7.75

STATION	TO	STATION	DESCRIPTION	POUND
<b>MCLEAN COUNTY: URBAN</b>				
256+50.00		257+50.00	S.N. 057-0162	54.0
<b>MCLEAN COUNTY: RURAL</b>				
306+50.00		312+50.00	SIGN FOUNDATION @ 310+00.00	99.0
462+00.00		467+50.00	S.N. 057-0165	91.0
568+50.00		572+75.00	S.N. 057-0166	70.0
642+50.00		648+50.00	S.N. 057-0171	99.0
714+00.00		716+25.00	S.N. 057-0172	37.0
169+25.00		175+50.00	S.N. 057-0175	103.0
343+50.00		348+50.00	S.N. 057-0177	83.0
377+50.00		382+31.96	LIGHT FOUNDATION @ 380+00.00	80.0

**MCLEAN COUNTY: URBAN**

132+57.27		133+29.77	SB RT WIDENING FOR GUARDRAIL	2.0
-----------	--	-----------	------------------------------	-----

**MCLEAN COUNTY: RURAL**

312+64.27		313+36.77	SB RT WIDENING FOR GUARDRAIL	2.0
319+21.85		319+94.35	NB RT WIDENING FOR GUARDRAIL	2.0
318+39.35		319+11.85	NB LT WIDENING FOR GUARDRAIL	2.0
326+05.65		326+78.15	SB RT WIDENING FOR GUARDRAIL	2.0
326+88.15		327+60.65	SB LT WIDENING FOR GUARDRAIL	2.0
464+01.35		464+73.85	NB RT WIDENING FOR GUARDRAIL	2.0
583+80.85		584+53.35	NB RT WIDENING FOR GUARDRAIL	2.0
583+18.35		583+90.85	NB LT WIDENING FOR GUARDRAIL	2.0
592+35.65		593+08.15	SB RT WIDENING FOR GUARDRAIL	2.0
592+98.15		593+70.65	SB LT WIDENING FOR GUARDRAIL	2.0
603+91.85		604+64.35	NB RT WIDENING FOR GUARDRAIL	2.0
603+29.35		604+01.85	NB LT WIDENING FOR GUARDRAIL	2.0
612+06.65		612+79.15	SB RT WIDENING FOR GUARDRAIL	2.0
612+69.15		613+41.65	SB LT WIDENING FOR GUARDRAIL	2.0
707+26.85		707+99.35	NB RT WIDENING FOR GUARDRAIL	2.0
706+69.35		707+41.85	NB LT WIDENING FOR GUARDRAIL	2.0
715+45.65		716+18.15	SB RT WIDENING FOR GUARDRAIL	2.0
716+03.15		716+75.65	SB LT WIDENING FOR GUARDRAIL	2.0
777+71.85		778+44.35	NB RT WIDENING FOR GUARDRAIL	2.0
777+09.35		777+81.85	NB LT WIDENING FOR GUARDRAIL	2.0
784+60.65		785+33.15	SB RT WIDENING FOR GUARDRAIL	2.0
785+23.15		785+95.65	SB LT WIDENING FOR GUARDRAIL	2.0
169+49.35		170+21.85	NB RT WIDENING FOR GUARDRAIL	2.0
394+46.85		395+19.35	NB RT WIDENING FOR GUARDRAIL	2.0
393+59.35		394+31.85	NB LT WIDENING FOR GUARDRAIL	2.0
402+48.15		403+20.65	SB LT WIDENING FOR GUARDRAIL	2.0
406+56.85		407+29.35	NB LT WIDENING FOR GUARDRAIL	2.0
425+68.15		426+40.65	SB RT WIDENING FOR GUARDRAIL	2.0
414+18.15		414+90.65	SB LT WIDENING FOR GUARDRAIL	2.0

TOTAL = 776.0  
FINAL TOTAL= 775.0

FILE NAME =	USER NAME = ppersonbr	DESIGNED - MLB	REVISED -	<b>STATE OF ILLINOIS DEPARTMENT OF TRANSPORTATION</b>	<b>SCHEDULE OF QUANTITIES</b>			F.A.I. RTE.	SECTION	COUNTY	TOTAL SHEETS	SHEET NO.
ct:\pw\work\p\dot\personbr\d0101466\d570745-sht-schedule.dgn	DRAWN - BBP	REVISED -	55					D5Safety-2	McLEAN	79	14	
PLOT SCALE = 40.0000' / IN.	CHECKED -	REVISED -	CONTRACT NO. 70745									
PLOT DATE = 12/16/2008	DATE - 12/03/08	REVISED -	SCALE:		SHEET NO. 3 OF 4 SHEETS	STA.	TO STA.	FED. ROAD DIST. NO.	ILLINOIS FED. AID PROJECT			

# SCHEDULE OF QUANTITIES

SHEET 4 of 4

## 28000300 TEMPORARY DITCH CHECKS

STATION	DESCRIPTION	EACH
<b>MCLEAN COUNTY: URBAN</b>		
257+00.00	S.N. 057-0162	1.0
258+25.00	S.N. 057-0162	1.0
260+50.00	S.N. 057-0162	1.0

### MCLEAN COUNTY: RURAL

307+00.00	SIGN FOUNDATION @ 310+00.00	1.0
308+00.00	SIGN FOUNDATION @ 310+00.00	1.0
309+00.00	SIGN FOUNDATION @ 310+00.00	1.0
311+00.00	SIGN FOUNDATION @ 310+00.00	1.0
312+00.00	SIGN FOUNDATION @ 310+00.00	1.0
462+50.00	S.N. 057-0165	1.0
464+00.00	S.N. 057-0165	1.0
465+75.00	S.N. 057-0165	1.0
467+00.00	S.N. 057-0165	1.0
569+50.00	S.N. 057-0166	1.0
570+25.00	S.N. 057-0166	1.0
572+00.00	S.N. 057-0166	1.0
572+75.00	S.N. 057-0166	1.0
643+00.00	S.N. 057-0171	1.0
644+00.00	S.N. 057-0171	1.0
646+75.00	S.N. 057-0171	1.0
648+00.00	S.N. 057-0171	1.0
715+75.00	S.N. 057-0172	1.0
169+50.00	S.N. 057-0175	1.0
171+50.00	S.N. 057-0175	1.0
172+50.00	S.N. 057-0175	1.0
173+50.00	S.N. 057-0175	1.0
174+50.00	S.N. 057-0175	1.0
346+75.00	S.N. 057-0177	1.0
347+50.00	S.N. 057-0177	1.0
378+50.00	LIGHT FOUNDATION @ 380+00.00	1.0
379+25.00	LIGHT FOUNDATION @ 380+00.00	1.0
380+75.00	LIGHT FOUNDATION @ 380+00.00	1.0
381+50.00	LIGHT FOUNDATION @ 380+00.00	1.0
TOTAL=		32.0

## 28000500 INLET AND PIPE PROTECTION

STATION	DESCRIPTION	EACH
573+50.00	S.N. 057-0166	1.0
716+01.23	S.N. 057-0172	1.0
344+18.18	S.N. 057-0177	1.0
344+61.11	S.N. 057-0177	1.0
348+00.00	S.N. 057-0177	1.0
378+00.00	LIGHT FOUNDATION @ 380+00.00	1.0
382+31.96	LIGHT FOUNDATION @ 380+00.00	1.0
TOTAL=		7.0

## 63400105 GUARD POSTS

STATION	STRUCTURE NO.	EACH
<b>MCLEAN COUNTY: URBAN</b>		
259+36.01	057-0162	10.0
<b>MCLEAN COUNTY: RURAL</b>		
310+00.00	SIGN FOUNDATION	10.0
464+85.00	057-0165	10.0
571+30.00	057-0166	10.0
645+71.31	057-0171	10.0
714+75.07	057-0172	10.0
170+65.42	057-0175	10.0
345+71.49	057-0177	10.0
380+00.00	LIGHT POLE	10.0
TOTAL=		90.0

## Z0002005 ATTENUATOR BASE

STATION	STRUCTURE NO.	SQ. YD.
<b>MCLEAN COUNTY: URBAN</b>		
259+36.01	S.N. 057-0162	101.6
<b>MCLEAN COUNTY: RURAL</b>		
310+00.00	SIGN FOUNDATION	101.6
464+85.00	S.N. 057-0165	101.6
571+30.00	S.N. 057-0166	101.6
645+71.31	S.N. 057-0171	101.6
714+75.07	S.N. 057-0172	101.6
170+65.42	S.N. 057-0175	101.6
345+71.49	S.N. 057-0177	101.6
380+00.00	LIGHT FOUNDATION	101.6
TOTAL=		1016.0

## Z0013300 CONCRETE REMOVAL (SPECIAL)

STATION	DESCRIPTION	SQ. YD.
<b>MCLEAN COUNTY: RURAL</b>		
380+00.00	LIGHT POLE	21.0
TOTAL=		21.0

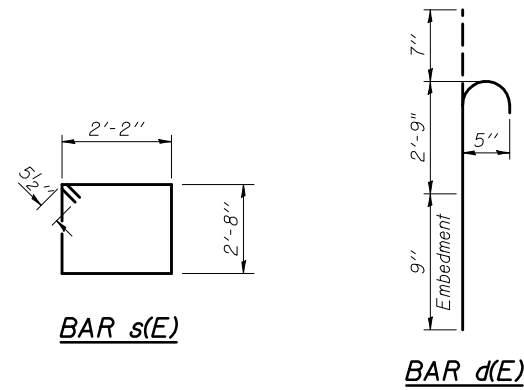
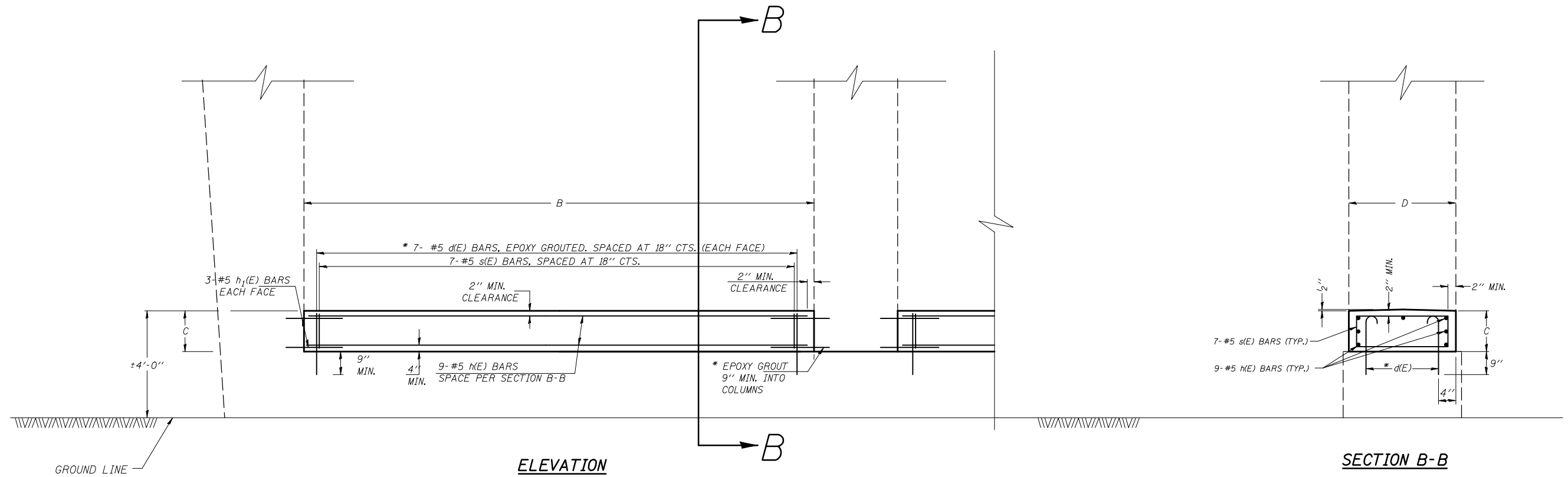
## Z0030150 IMPACT ATTENUATORS (NON-REDIRECTIVE), TEST LEVEL 3

STATION	STRUCTURE NO.	EACH
<b>MCLEAN COUNTY: URBAN</b>		
259+36.01	057-0162	2.0
<b>MCLEAN COUNTY: RURAL</b>		
310+00.00	SIGN FOUNDATION	2.0
464+85.00	057-0165	2.0
571+30.00	057-0166	2.0
645+71.31	057-0171	2.0
714+75.07	057-0172	2.0
170+65.42	057-0175	2.0
345+71.49	057-0177	2.0
380+00.00	LIGHT POLE	2.0
TOTAL=		18.0

## Z0056220 SAND IMPACT ATTENUATORS TO BE REMOVED

STATION	DESCRIPTION	EACH
<b>MCLEAN COUNTY: RURAL</b>		
380+00.00	LIGHT FOUNDATION	24.0
TOTAL=		24.0

**S.N. 057-0162**



**GENERAL NOTES**

PLAN DIMENSIONS AND DETAILS RELATIVE TO EXISTING PLANS ARE SUBJECT TO NOMINAL CONSTRUCTION VARIATIONS. THE CONTRACTOR SHALL FIELD VERIFY EXISTING DIMENSIONS AND DETAILS AFFECTING NEW CONSTRUCTION AND MAKE NECESSARY APPROVED ADJUSTMENTS PRIOR TO CONSTRUCTION OR ORDERING OF MATERIALS. SUCH VARIATIONS SHALL NOT BE CAUSE FOR ADDITIONAL COMPENSATION FOR A CHANGE IN SCOPE OF THE WORK, HOWEVER, THE CONTRACTOR WILL BE PAID FOR THE QUANTITY ACTUALLY FURNISHED AT THE UNIT PRICE BID FOR THE WORK.

THE COST OF EPOXY GROUTING BARS SHALL BE INCLUDED WITH REINFORCEMENT BARS (EPOXY COATED).

REINFORCEMENT BARS SHALL CONFORM TO THE REQUIREMENTS OF ASTM A706 GR 60

REINFORCEMENT BARS DESIGNATED (E) SHALL BE EPOXY COATED.

\* EPOXY GROUT BARS IN 9" MIN. HOLES ACCORDING TO ARTICLE 584 OF THE STANDARD SPECIFICATIONS.

BAR TABLE

BAR	QTY.	SIZE	LENGTH	SHAPE
d(E)	70	#5	4'-1"	
s(E)	35	#5	10'-7"	
h(E)	45	#5	9'-5"	
h1(E)	60	#5	2'-9"	

DIMENSION TABLE

LOCATION	B	C	D
CENTER PIER	9'-9"	3'-0"	2'-6"

BILL OF MATERIALS

ITEM	UNIT	QUANTITY
CONCRETE STRUCTURES	CU. YD.	13.5
REINFORCEMENT BARS, EPOXY COATED	LB.	1300.0

FILE NAME =	USER NAME = ppersonbr	DESIGNED - MLB	REVISED -
ct:\pwork\PIWIDOT\PIERSONBR\dms83358\d570745-sht-details.dgn		DRAWN - BBP	REVISED -
	PLOT SCALE = 40.0007' / IN.	CHECKED -	REVISED -
	PLOT DATE = 12/16/2008	DATE - 10/16/08	REVISED -

**STATE OF ILLINOIS  
DEPARTMENT OF TRANSPORTATION**

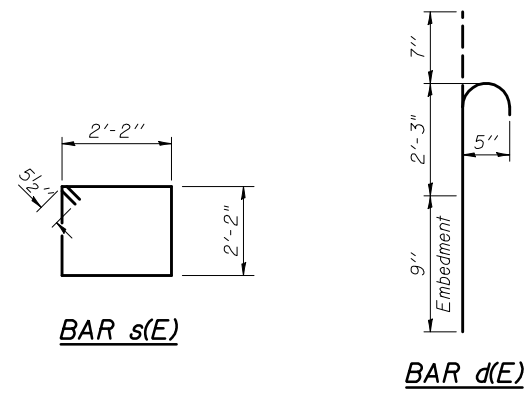
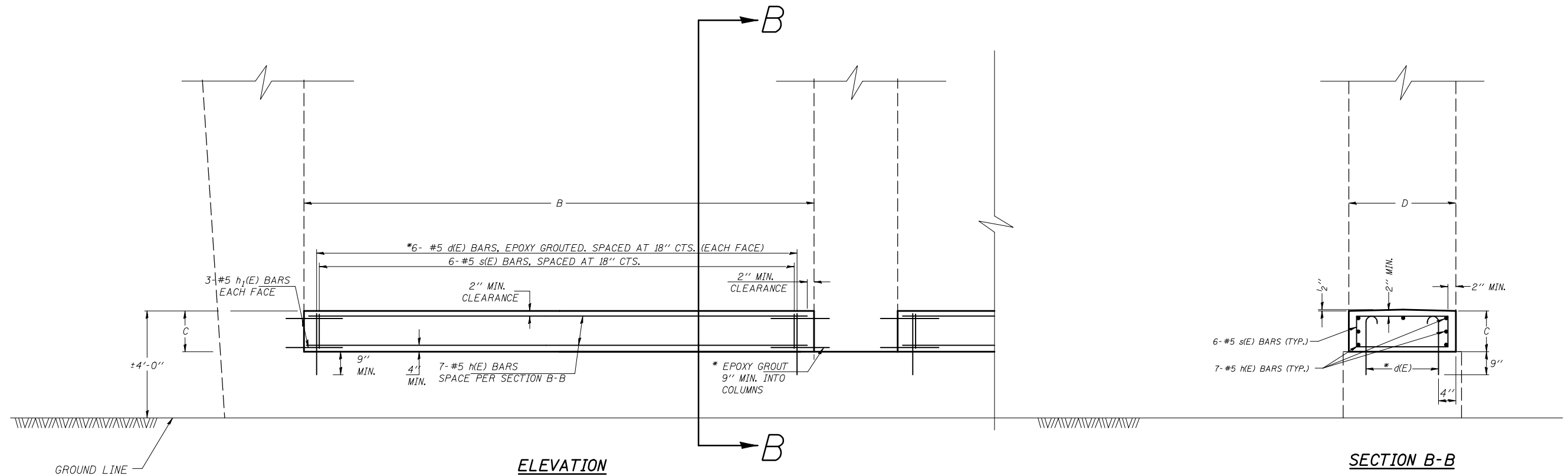
**CRASHWALL EXTENSION  
(SIX COLUMN PIER)**

SCALE: N/A SHEET NO. 1 OF 1 SHEETS STA. TO STA.

F.A.I. RTE.	SECTION	COUNTY	TOTAL SHEETS	SHEET NO.
55	D5Safety-2	MCLEAN	79	16
CONTRACT NO. 70745				
FED. ROAD DIST. NO. ILLINOIS FED. AID PROJECT				



# S.N. 057-0165



## GENERAL NOTES

PLAN DIMENSIONS AND DETAILS RELATIVE TO EXISTING PLANS ARE SUBJECT TO NOMINAL CONSTRUCTION VARIATIONS. THE CONTRACTOR SHALL FIELD VERIFY EXISTING DIMENSIONS AND DETAILS AFFECTING NEW CONSTRUCTION AND MAKE NECESSARY APPROVED ADJUSTMENTS PRIOR TO CONSTRUCTION OR ORDERING OF MATERIALS. SUCH VARIATIONS SHALL NOT BE CAUSE FOR ADDITIONAL COMPENSATION FOR A CHANGE IN SCOPE OF THE WORK, HOWEVER, THE CONTRACTOR WILL BE PAID FOR THE QUANTITY ACTUALLY FURNISHED AT THE UNIT PRICE BID FOR THE WORK.

THE COST OF EPOXY GROUTING BARS SHALL BE INCLUDED WITH REINFORCEMENT BARS (EPOXY COATED).

REINFORCEMENT BARS SHALL CONFORM TO THE REQUIREMENTS OF ASTM A706 GR 60

REINFORCEMENT BARS DESIGNATED (E) SHALL BE EPOXY COATED.

\* EPOXY GROUT BARS IN 9" MIN. HOLES ACCORDING TO ARTICLE 584 OF THE STANDARD SPECIFICATIONS.

BAR TABLE

BAR	QTY.	SIZE	LENGTH	SHAPE
d(E)	48	#5	3'-7"	
s(E)	24	#5	9'-7"	
h(E)	28	#5	8'-8"	
h1(E)	48	#5	2'-9"	

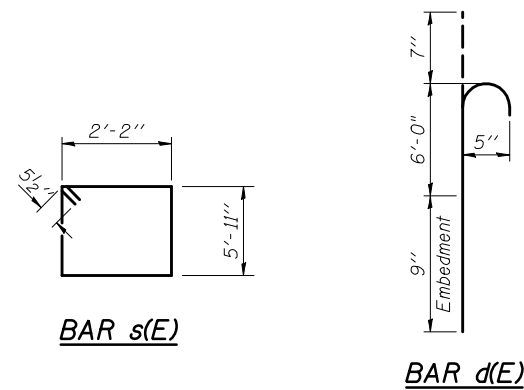
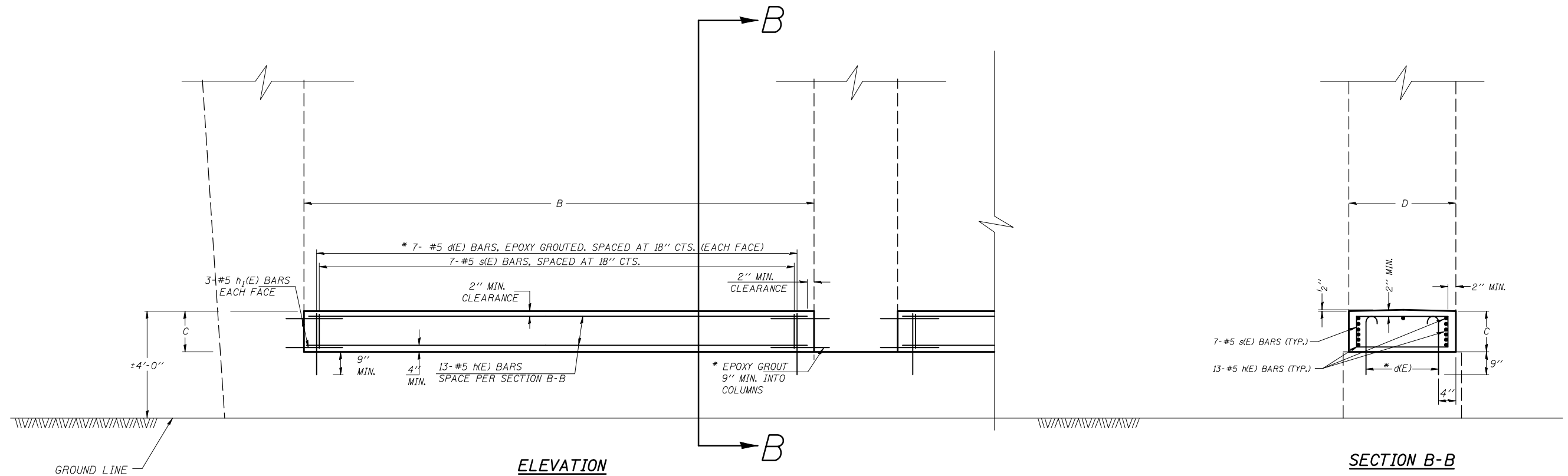
DIMENSION TABLE

LOCATION	B	C	D
NB PIER	9'-0"	2'-6"	2'-6"
CENTER PIER	9'-0"	2'-6"	2'-6"

BILL OF MATERIALS

ITEM	UNIT	QUANTITY
CONCRETE STRUCTURES	CU. YD.	8.3
REINFORCEMENT BARS, EPOXY COATED	LB.	810.0

**S.N. 057-0166**



\* EPOXY GROUT BARS IN 9" MIN. HOLES ACCORDING TO ARTICLE 584 OF THE STANDARD SPECIFICATIONS.

**GENERAL NOTES**

PLAN DIMENSIONS AND DETAILS RELATIVE TO EXISTING PLANS ARE SUBJECT TO NOMINAL CONSTRUCTION VARIATIONS. THE CONTRACTOR SHALL FIELD VERIFY EXISTING DIMENSIONS AND DETAILS AFFECTING NEW CONSTRUCTION AND MAKE NECESSARY APPROVED ADJUSTMENTS PRIOR TO CONSTRUCTION OR ORDERING OF MATERIALS. SUCH VARIATIONS SHALL NOT BE CAUSE FOR ADDITIONAL COMPENSATION FOR A CHANGE IN SCOPE OF THE WORK, HOWEVER, THE CONTRACTOR WILL BE PAID FOR THE QUANTITY ACTUALLY FURNISHED AT THE UNIT PRICE BID FOR THE WORK.

THE COST OF EPOXY GROUTING BARS SHALL BE INCLUDED WITH REINFORCEMENT BARS (EPOXY COATED).

REINFORCEMENT BARS SHALL CONFORM TO THE REQUIREMENTS OF ASTM A706 GR 60

REINFORCEMENT BARS DESIGNATED (E) SHALL BE EPOXY COATED.

BAR TABLE

BAR	QTY.	SIZE	LENGTH	SHAPE
d(E)	28	#5	7'-4"	
s(E)	14	#5	17'-1"	
h(E)	26	#5	9'-8"	
h <sub>1</sub> (E)	24	#5	2'-9"	

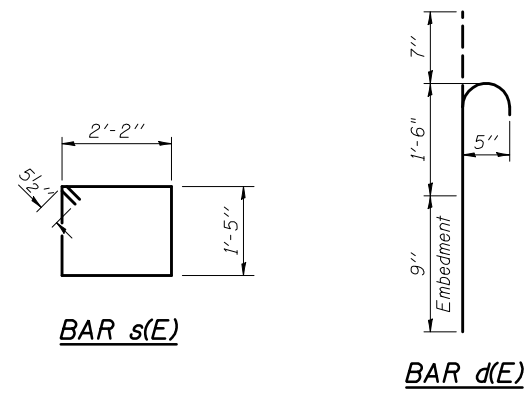
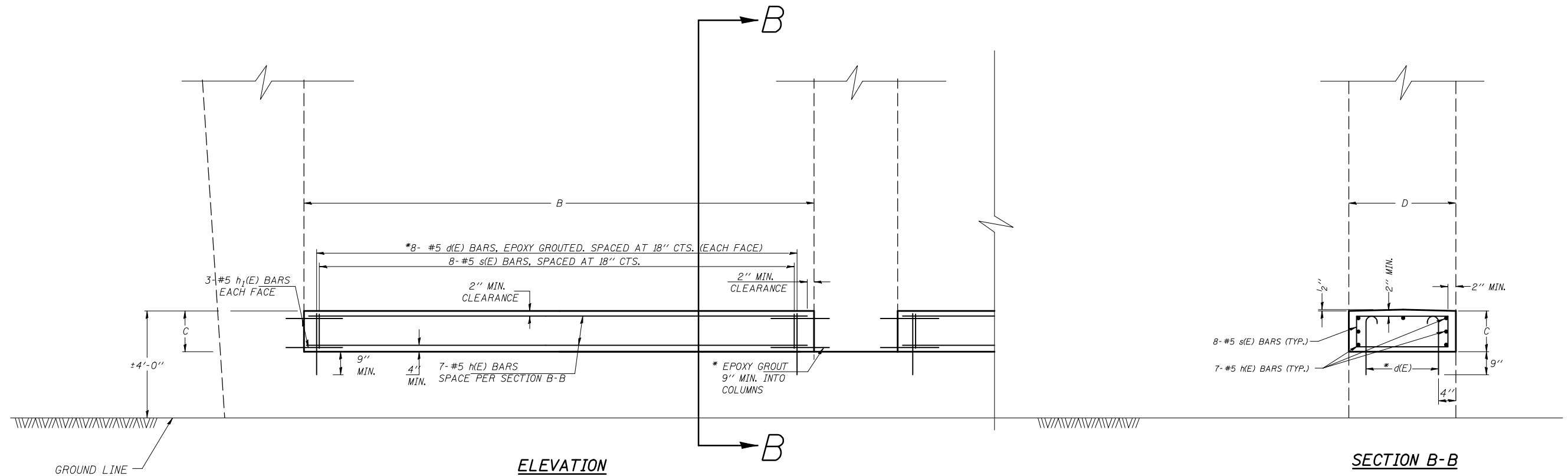
DIMENSION TABLE

LOCATION	B	C	D
CENTER PIER	10'-0"	6'-3"	2'-6"

BILL OF MATERIALS

ITEM	UNIT	QUANTITY
CONCRETE STRUCTURES	CU. YD.	11.6
REINFORCEMENT BARS, EPOXY COATED	LB.	790.0

# S.N. 057-0171



## GENERAL NOTES

PLAN DIMENSIONS AND DETAILS RELATIVE TO EXISTING PLANS ARE SUBJECT TO NOMINAL CONSTRUCTION VARIATIONS. THE CONTRACTOR SHALL FIELD VERIFY EXISTING DIMENSIONS AND DETAILS AFFECTING NEW CONSTRUCTION AND MAKE NECESSARY APPROVED ADJUSTMENTS PRIOR TO CONSTRUCTION OR ORDERING OF MATERIALS. SUCH VARIATIONS SHALL NOT BE CAUSE FOR ADDITIONAL COMPENSATION FOR A CHANGE IN SCOPE OF THE WORK, HOWEVER, THE CONTRACTOR WILL BE PAID FOR THE QUANTITY ACTUALLY FURNISHED AT THE UNIT PRICE BID FOR THE WORK.

THE COST OF EPOXY GROUTING BARS SHALL BE INCLUDED WITH REINFORCEMENT BARS (EPOXY COATED).

REINFORCEMENT BARS SHALL CONFORM TO THE REQUIREMENTS OF ASTM A706 GR 60

REINFORCEMENT BARS DESIGNATED (E) SHALL BE EPOXY COATED.

\* EPOXY GROUT BARS IN 9" MIN. HOLES ACCORDING TO ARTICLE 584 OF THE STANDARD SPECIFICATIONS.

BAR TABLE

BAR	QTY.	SIZE	LENGTH	SHAPE
d(E)	64	#5	2'-10"	
s(E)	32	#5	8'-1"	
h(E)	28	#5	10'-9"	
h1(E)	48	#5	2'-9"	

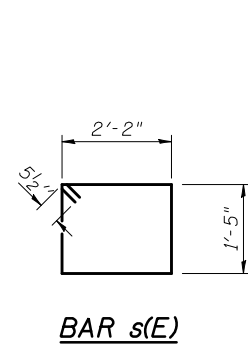
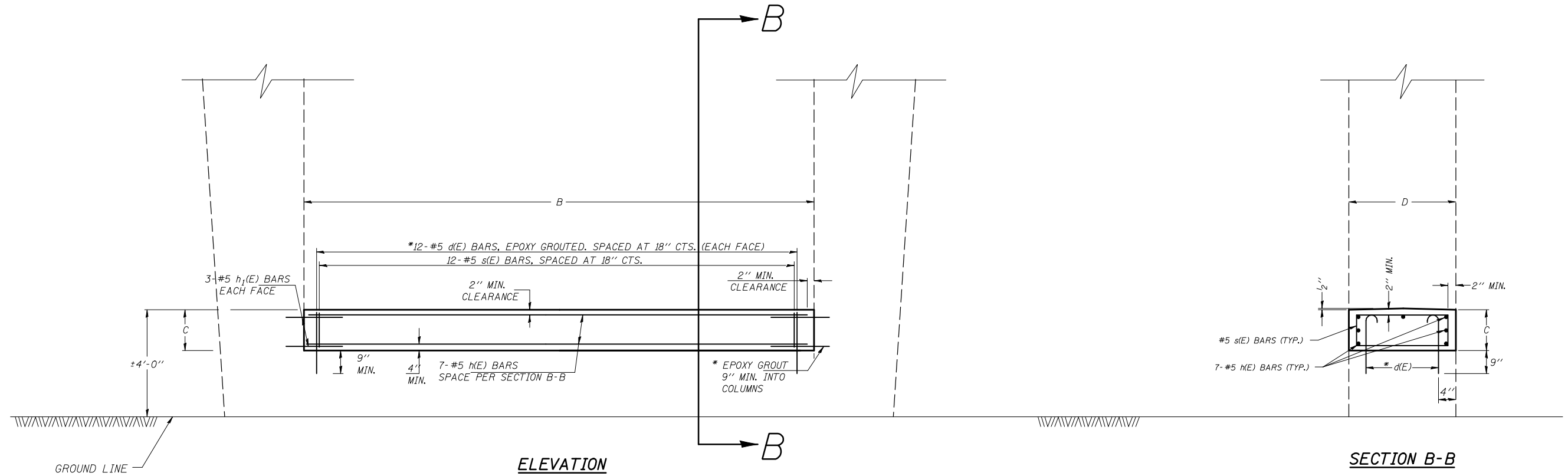
DIMENSION TABLE

LOCATION	B	C	D
CENTER PIER	11'-1"	1'-9"	2'-6"

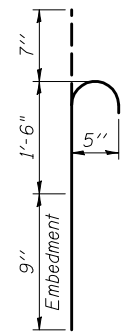
BILL OF MATERIALS

ITEM	UNIT	QUANTITY
CONCRETE STRUCTURES	CU. YD.	7.2
REINFORCEMENT BARS, EPOXY COATED	LB.	910.0

**S.N. 057-0172**



**BAR s(E)**



**BAR d(E)**

**GENERAL NOTES**

PLAN DIMENSIONS AND DETAILS RELATIVE TO EXISTING PLANS ARE SUBJECT TO NOMINAL CONSTRUCTION VARIATIONS. THE CONTRACTOR SHALL FIELD VERIFY EXISTING DIMENSIONS AND DETAILS AFFECTING NEW CONSTRUCTION AND MAKE NECESSARY APPROVED ADJUSTMENTS PRIOR TO CONSTRUCTION OR ORDERING OF MATERIALS. SUCH VARIATIONS SHALL NOT BE CAUSE FOR ADDITIONAL COMPENSATION FOR A CHANGE IN SCOPE OF THE WORK, HOWEVER, THE CONTRACTOR WILL BE PAID FOR THE QUANTITY ACTUALLY FURNISHED AT THE UNIT PRICE BID FOR THE WORK.

THE COST OF EPOXY GROUTING BARS SHALL BE INCLUDED WITH REINFORCEMENT BARS (EPOXY COATED).

REINFORCEMENT BARS SHALL CONFORM TO THE REQUIREMENTS OF ASTM A706 GR 60

REINFORCEMENT BARS DESIGNATED (E) SHALL BE EPOXY COATED.

\* EPOXY GROUT BARS IN 9" MIN. HOLES ACCORDING TO ARTICLE 584 OF THE STANDARD SPECIFICATIONS.

**BAR TABLE**

BAR	QTY.	SIZE	LENGTH	SHAPE
d(E)	24	#5	2'-10"	
s(E)	12	#5	8'-1"	
h(E)	7	#5	16'-5"	
h1(E)	12	#5	2'-9"	

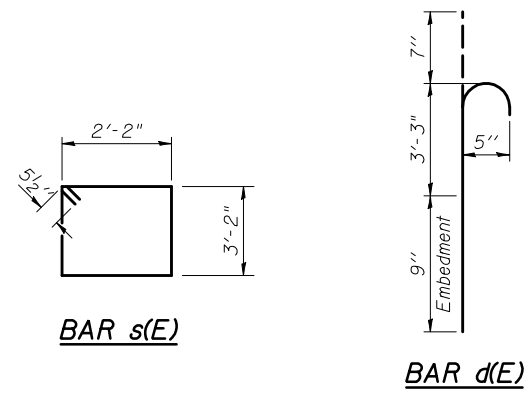
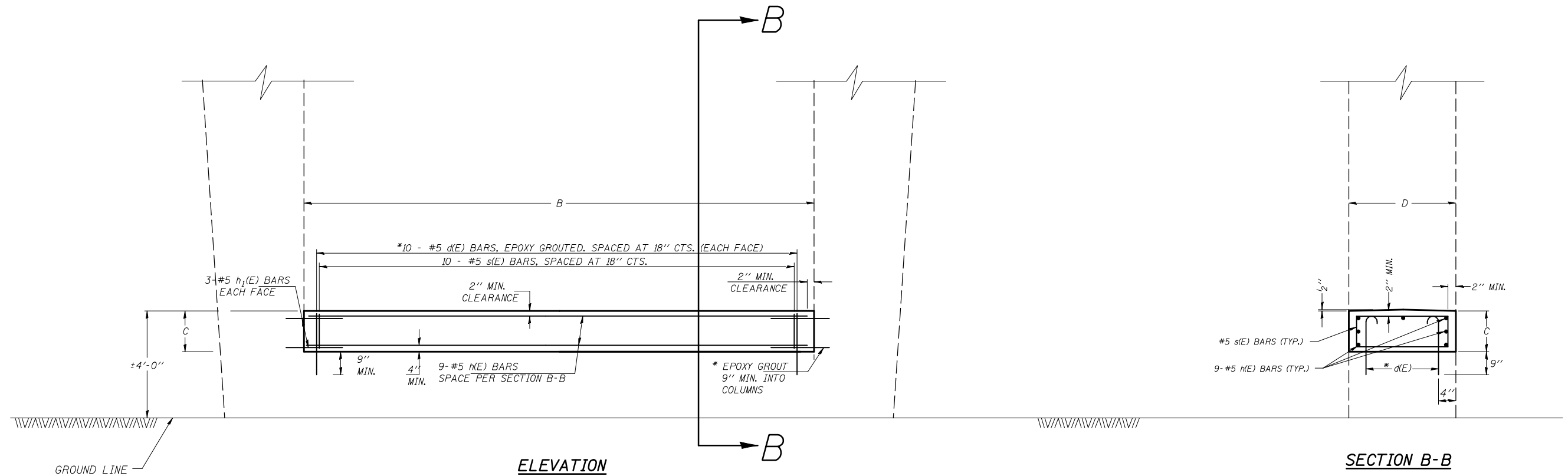
**DIMENSION TABLE**

LOCATION	B	C	D
CENTER PIER	16'-9"	1'-9"	2'-6"

**BILL OF MATERIALS**

ITEM	UNIT	QUANTITY
CONCRETE STRUCTURES	CU. YD.	2.7
REINFORCEMENT BARS, EPOXY COATED	LB.	330.0

# S.N. 057-0175



## GENERAL NOTES

PLAN DIMENSIONS AND DETAILS RELATIVE TO EXISTING PLANS ARE SUBJECT TO NOMINAL CONSTRUCTION VARIATIONS. THE CONTRACTOR SHALL FIELD VERIFY EXISTING DIMENSIONS AND DETAILS AFFECTING NEW CONSTRUCTION AND MAKE NECESSARY APPROVED ADJUSTMENTS PRIOR TO CONSTRUCTION OR ORDERING OF MATERIALS. SUCH VARIATIONS SHALL NOT BE CAUSE FOR ADDITIONAL COMPENSATION FOR A CHANGE IN SCOPE OF THE WORK, HOWEVER, THE CONTRACTOR WILL BE PAID FOR THE QUANTITY ACTUALLY FURNISHED AT THE UNIT PRICE BID FOR THE WORK.

THE COST OF EPOXY GROUTING BARS SHALL BE INCLUDED WITH REINFORCEMENT BARS (EPOXY COATED).

REINFORCEMENT BARS SHALL CONFORM TO THE REQUIREMENTS OF ASTM A706 GR 60

REINFORCEMENT BARS DESIGNATED (E) SHALL BE EPOXY COATED.

\* EPOXY GROUT BARS IN 9" MIN. HOLES ACCORDING TO ARTICLE 584 OF THE STANDARD SPECIFICATIONS.

BAR TABLE

BAR	QTY.	SIZE	LENGTH	SHAPE
d(E)	40	#5	4'-7"	
s(E)	20	#5	11'-7"	
h(E)	18	#5	13'-8"	
h1(E)	24	#5	2'-9"	

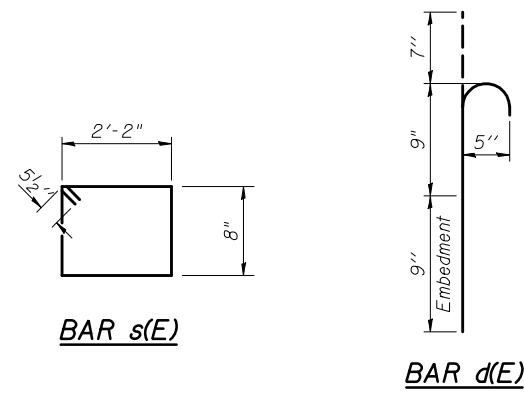
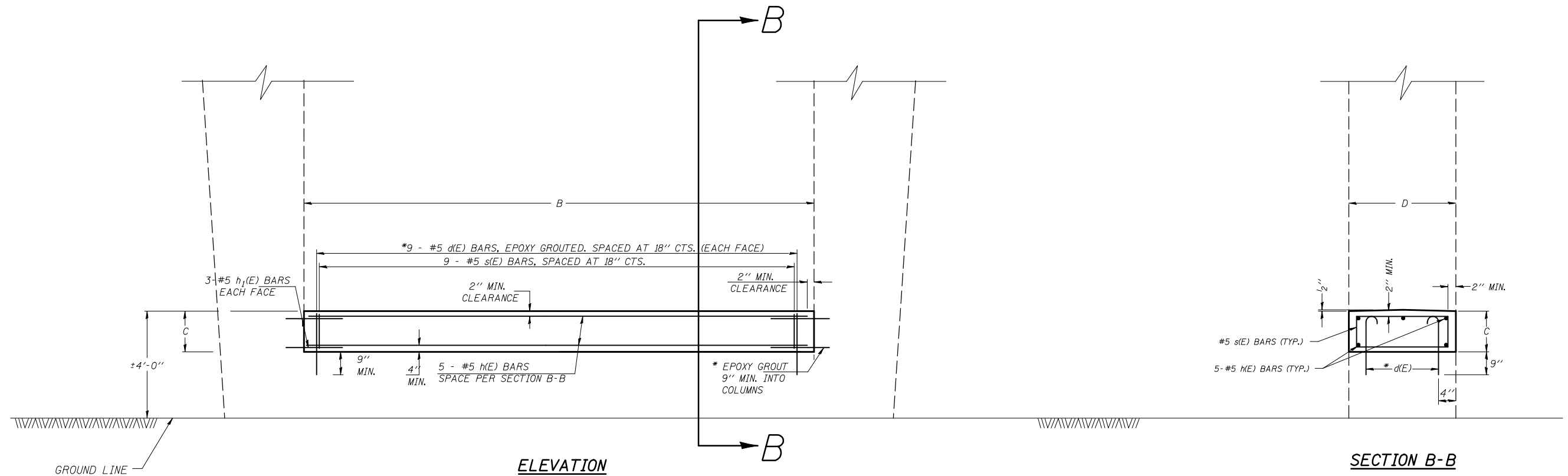
DIMENSION TABLE

LOCATION	B	C	D
NB PIER	14'-0"	3'-6"	2'-6"
CENTER PIER	14'-6"	3'-6"	2'-6"

BILL OF MATERIALS

ITEM	UNIT	QUANTITY
CONCRETE STRUCTURES	CU. YD.	8.0
REINFORCEMENT BARS, EPOXY COATED	LB.	687.3

**S.N. 057-0177**



**GENERAL NOTES**

PLAN DIMENSIONS AND DETAILS RELATIVE TO EXISTING PLANS ARE SUBJECT TO NOMINAL CONSTRUCTION VARIATIONS. THE CONTRACTOR SHALL FIELD VERIFY EXISTING DIMENSIONS AND DETAILS AFFECTING NEW CONSTRUCTION AND MAKE NECESSARY APPROVED ADJUSTMENTS PRIOR TO CONSTRUCTION OR ORDERING OF MATERIALS. SUCH VARIATIONS SHALL NOT BE CAUSE FOR ADDITIONAL COMPENSATION FOR A CHANGE IN SCOPE OF THE WORK, HOWEVER, THE CONTRACTOR WILL BE PAID FOR THE QUANTITY ACTUALLY FURNISHED AT THE UNIT PRICE BID FOR THE WORK.

THE COST OF EPOXY GROUTING BARS SHALL BE INCLUDED WITH REINFORCEMENT BARS (EPOXY COATED).

REINFORCEMENT BARS SHALL CONFORM TO THE REQUIREMENTS OF ASTM A706 GR 60

REINFORCEMENT BARS DESIGNATED (E) SHALL BE EPOXY COATED.

\* EPOXY GROUT BARS IN 9" MIN. HOLES ACCORDING TO ARTICLE 584 OF THE STANDARD SPECIFICATIONS.

BAR TABLE

BAR	QTY.	SIZE	LENGTH	SHAPE
d(E)	18	#5	2'-1"	
s(E)	9	#5	6'-7"	
h(E)	5	#5	12'-5"	
h <sub>1</sub> (E)	12	#5	2'-9"	

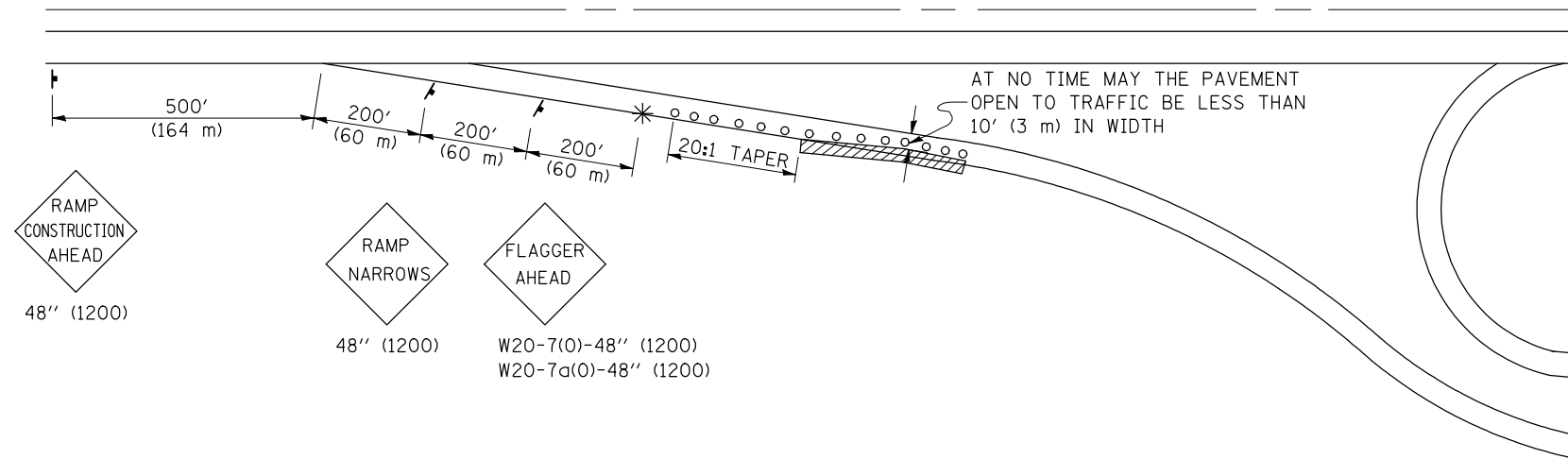
DIMENSION TABLE

LOCATION	B	C	D
CENTER PIER	12'-9"	1'-0"	2'-6"

BILL OF MATERIALS

ITEM	UNIT	QUANTITY
CONCRETE STRUCTURES	CU. YD.	1.1
REINFORCEMENT BARS, EPOXY COATED	LB.	219.7

**APPLICATION NO. 1  
DAY OPERATION ONLY  
PARTIAL RAMP CLOSURE**



**SYMBOLS**

- (APPLICATION NO. 1) TYPE I OR II BARRICADES OR DRUMS @ 50' (15 m) CTS.
- ⊗ (APPLICATION NO. 2) TYPE I OR II BARRICADES OR DRUMS @ 25' (7.5 m) CTS. W/STEADY BURNING LIGHTS
- \* (APPLICATION NO. 1) FLAGGER PLACED AS DIRECTED BY THE ENGINEER
- † SIGN ON PORTABLE OR PERMANENT SUPPORT
- ▨ WORK AREA

**TYPICAL APPLICATIONS**

- PAVEMENT PATCHING
- PIPE UNDERDRAINS
- HMA RESURFACING

**GENERAL NOTES**

CONSTRUCTION OPERATIONS SHALL BE CONFINED TO AN AREA NARROW ENOUGH THAT A MINIMUM OF 10' (3 m) OF PAVEMENT SHALL BE OPEN TO TRAFFIC AT ALL TIMES.

FULL WIDTH PAVEMENT ON THE RAMPS SHALL BE OPEN TO TRAFFIC AT NIGHT.

WHEN NO WORK IS BEING PERFORMED, THE FLAGGER WILL NOT BE REQUIRED. IF THE FLAGGER IS NOT PRESENT, THE FLAGGER SIGNS SHALL BE REMOVED OR COVERED.

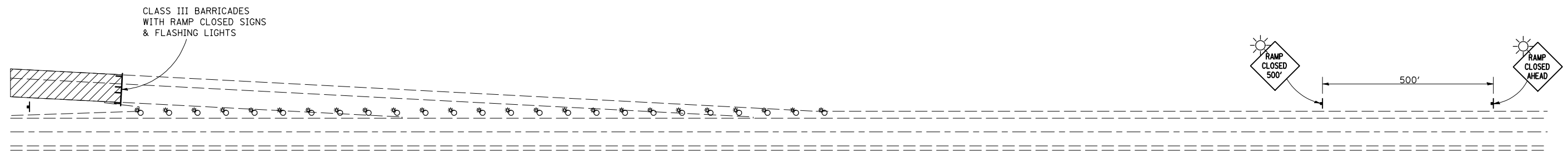
ALL SIGNS SHALL BE POST MOUNTED IF WORK IN THE AREA EXCEEDS FOUR DAYS OF DAYTIME OPERATIONS.

LONGITUDINAL DIMENSIONS MAY BE ADJUSTED SLIGHTLY TO FIT FIELD CONDITIONS.

ALL VEHICLES, EQUIPMENT, WORKERS (EXCEPT FLAGGER) AND THEIR ACTIVITIES ARE RESTRICTED AT ALL TIMES TO ONE SIDE OF THE PAVEMENT UNLESS OTHERWISE AUTHORIZED BY THE DISTRICT ENGINEER.

**Traffic Control for all ramps shall be in accordance with the appropriate application of plan detail TRAFFIC CONTROL FOR RAMPS and will not be paid for separately, but shall be included in the contract lump sum prices for Traffic Control and Protection, Standard 701401 and Traffic Control and Protection, Standard 701406.**

**APPLICATION NO. 2  
RAMP CLOSURE**



**GENERAL NOTES**

STEADY BURN LIGHTS ARE NOT REQUIRED FOR DAYTIME OPERATIONS.

CONTACT THE DISTRICT TRAFFIC OPERATIONS ENGINEER AT 217-465-4181, ONE WEEK PRIOR TO CLOSING THE RAMP.

Note: All dimensions are in INCHES (millimeters) unless otherwise shown.

FILE NAME =	USER NAME = ppersonbr	DESIGNED -	REVISED - 11/06
et\pwork\PIWIDOT\PIERSONBR\dms83358\d	70745-sht-details.dgn	DRAWN -	REVISED -
	PLOT SCALE = 40.0007' / IN.	CHECKED -	REVISED -
	PLOT DATE = 12/16/2008	DATE -	REVISED -

**STATE OF ILLINOIS  
DEPARTMENT OF TRANSPORTATION**

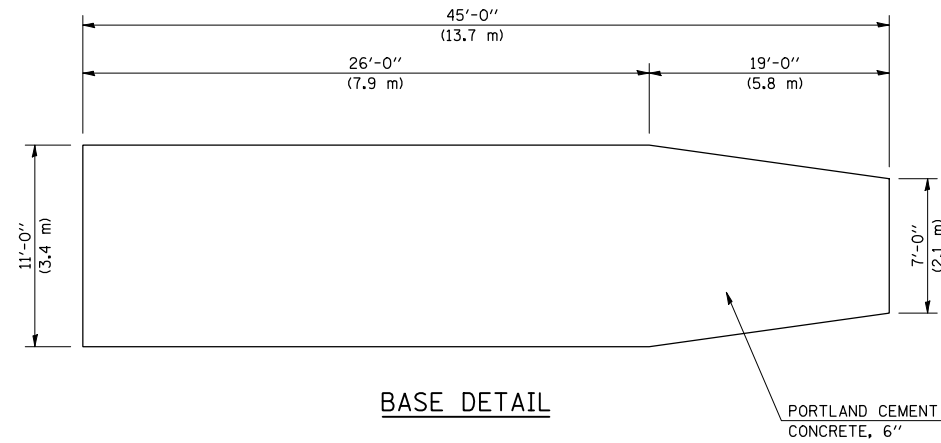
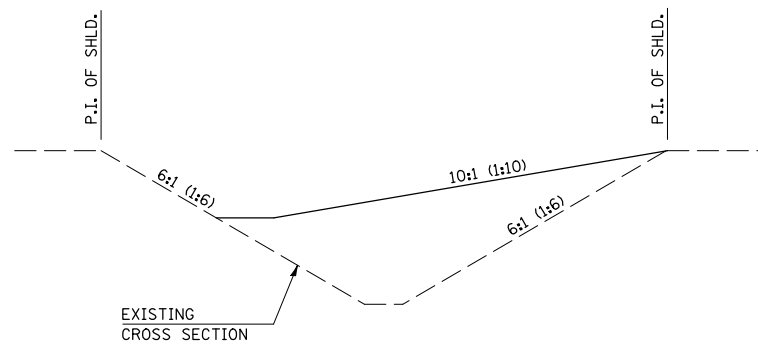
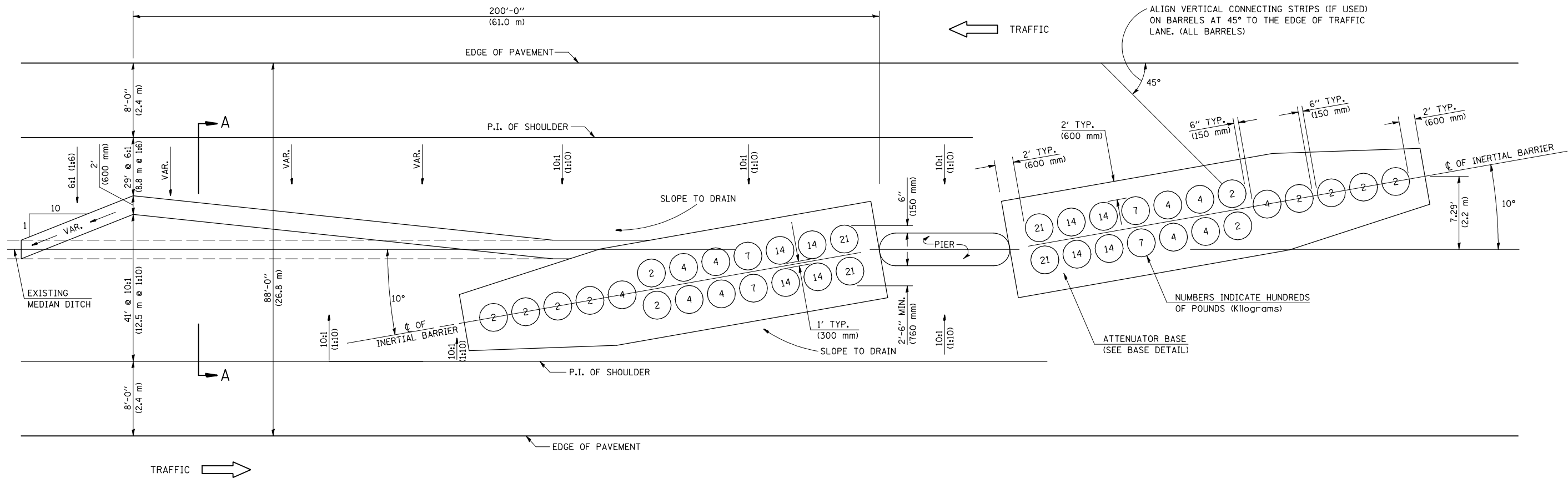
**TRAFFIC CONTROL FOR RAMPS**

SCALE: SHEET NO. OF SHEETS STA. TO STA.

**DISTRICT 5 DETAIL NO. 70103710**

F.A.I. RTE.	SECTION	COUNTY	TOTAL SHEETS	SHEET NO.
55	D5Safety-2	McLEAN	79	23
FED. ROAD DIST. NO. ILLINOIS FED. AID PROJECT			CONTRACT NO. 70745	

70 MPH (110 km/h) DESIGN - 88' (26.8 m) MEDIAN



SECTION A-A  
GRADING AND SHAPING DETAIL

BASE DETAIL

GENERAL NOTES

- ALL 10:1 (1:10) SLOPES SHOWN ON THIS DETAIL SHALL BE CONSTRUCTED 10:1 (1:10) OR FLATTER.
- THE SLOPES AS SHOWN ON THIS DETAIL SHALL APPLY TO BOTH ENDS OF THE BRIDGE PIERS.
- THE LENGTH X WIDTH OF MODULE LAYOUT IS 41.0' x 7.0' : 19 MODULES - 14,400 LBS. (12.5 m x 2.1 m : 19 MODULES - 6532 kg).
- IN AREAS OF 10:1 (1:10) SLOPES PRECEDING THE ATTENUATOR IN THE MEDIAN INSTALLATION, FOUR OR MORE WOOD POSTS SHALL BE PLACED AT 5' (1.5 m) INTERVALS IN THE MEDIAN  $\phi$ . SEE SPECIAL PROVISIONS AND SCHEDULES.

Note: All dimensions are in INCHES (millimeters) unless otherwise shown.

FILE NAME =	USER NAME = ppersonbr	DESIGNED -	REVISED - 12/03/08
et\pwork\pwidot\PIERSONBR\dms83358\d9	70745-sht-details.dgn	DRAWN -	REVISED -
	PLOT SCALE = 40.0007' / IN.	CHECKED -	REVISED -
	PLOT DATE = 12/16/2008	DATE -	REVISED -

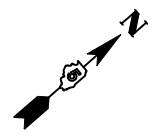
STATE OF ILLINOIS  
DEPARTMENT OF TRANSPORTATION

IMPACT ATTENUATORS (NON-REDIRECTIVE) TEST LEVEL 3

SCALE: SHEET NO. 1 OF 1 SHEETS STA. TO STA.

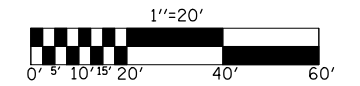
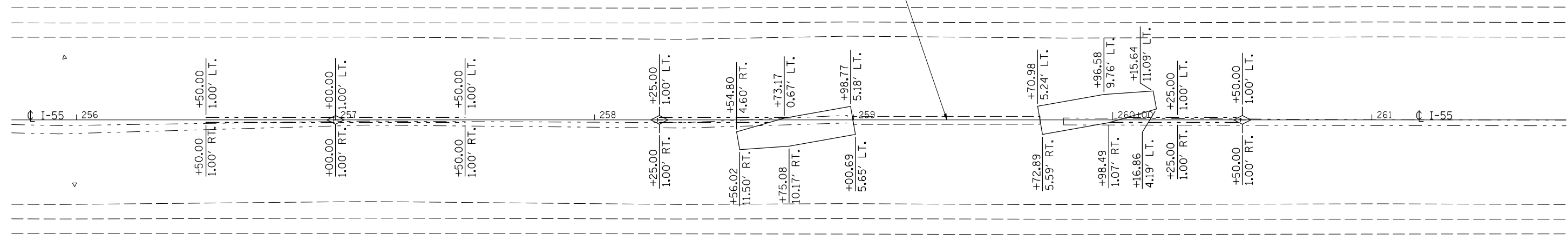
F.A.I. RTE.	SECTION	COUNTY	TOTAL SHEETS	SHEET NO.
55	D5Safety-2	McLEAN	79	24
CONTRACT NO. 70745				
FED. ROAD DIST. NO. ILLINOIS FED. AID PROJECT				



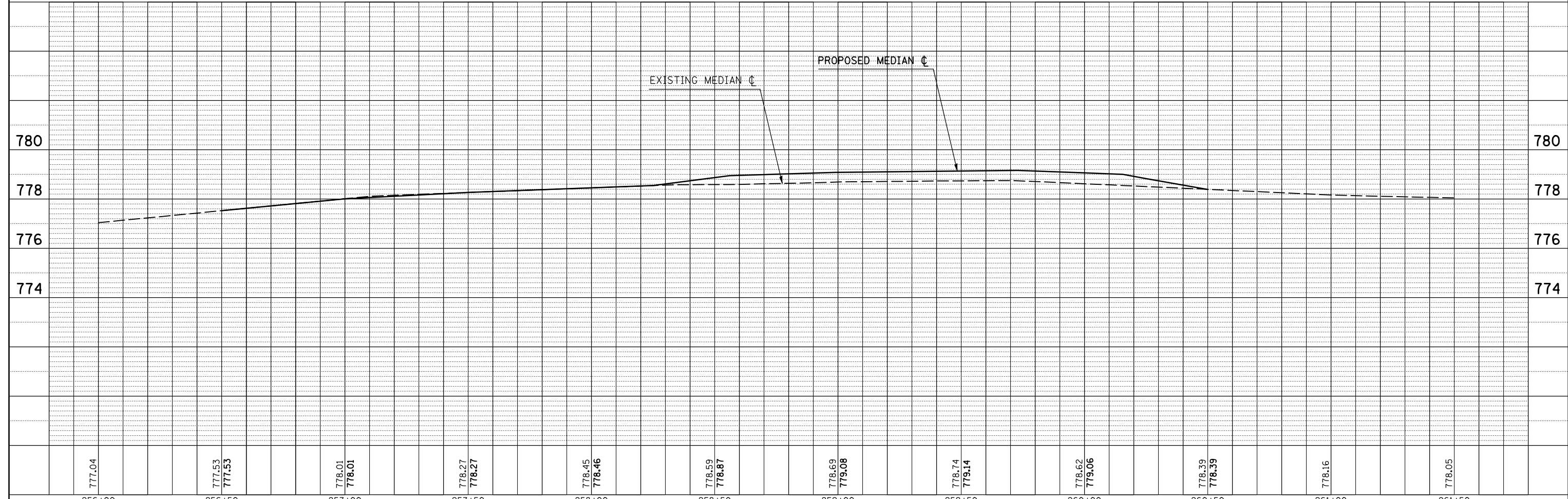


S.N. 057-0162  
STA. 259+36.01

PLAN	SURVEYED	BY	DATE
	PLOTTED		
	CHECKED		
	DATE		
	CADD FILE NAME		



PROFILE	SURVEYED	BY	DATE
	PLOTTED		
	CHECKED		
	DATE		
	STRUCTURE NOTATION		



FILE NAME =	USER NAME = piersonbr	DESIGNED - MLB	REVISED -
ct:\pwork\PIWIDOT\PIERSONBR\d0101466\d570745-sht-plnpr.f.dgn		DRAWN - BBP	REVISED -
	PLOT SCALE = 40.0000' / IN.	CHECKED -	REVISED -
	PLOT DATE = 12/16/2008	DATE - 12/09/08	REVISED -

**STATE OF ILLINOIS  
DEPARTMENT OF TRANSPORTATION**

**S.N. 057-0162 PLAN & PROFILE**

SCALE: 1" = 20' SHEET NO. 1 OF 1 SHEETS STA. 256+00.00 TO STA. 261+50.00

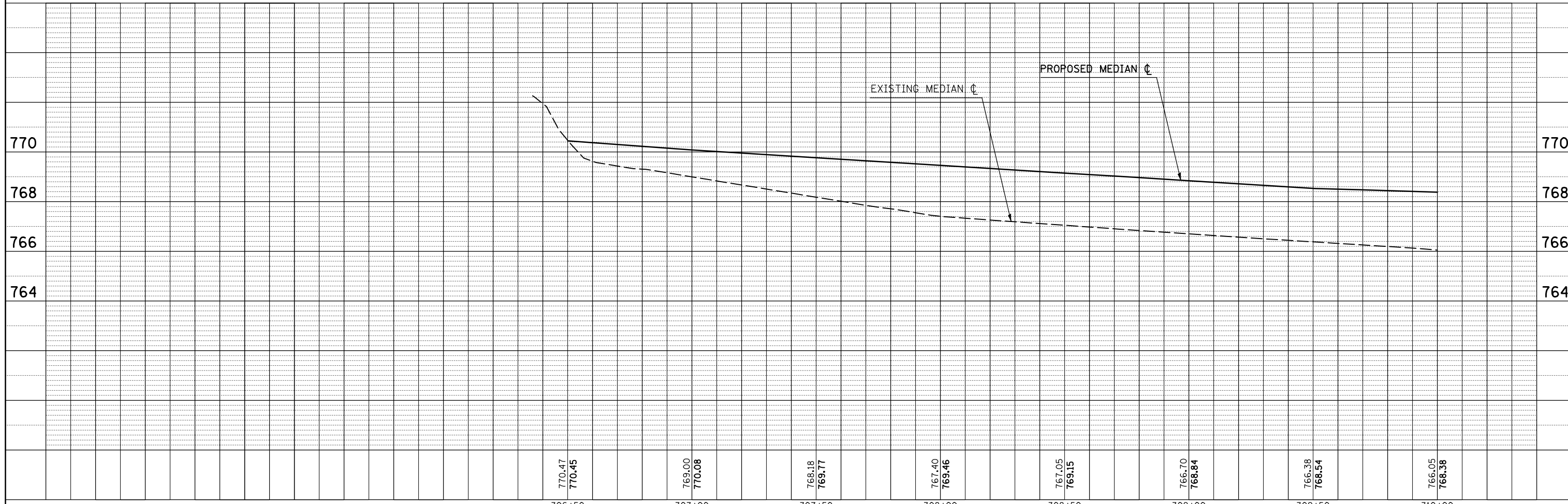
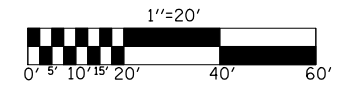
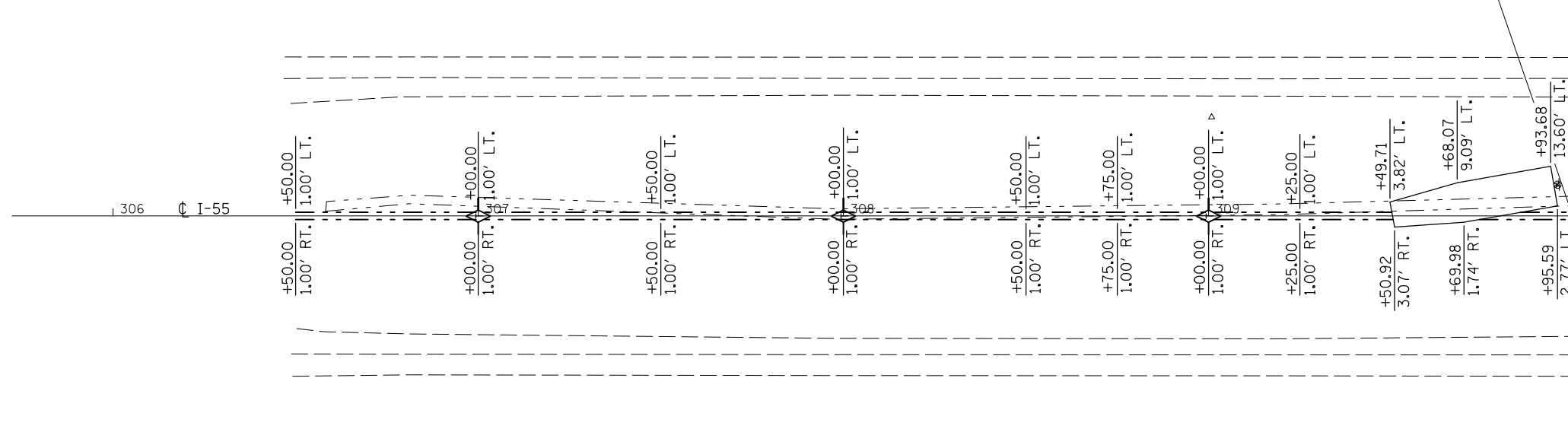
F.A.I. RTE.	SECTION	COUNTY	TOTAL SHEETS	SHEET NO.
55	D5Safety-2	McLean	79	25
CONTRACT NO. 70745				
FED. ROAD DIST. NO. ILLINOIS FED. AID PROJECT				

PLAN	SURVEYED	BY	DATE
	PLOTTED		
	CHECKED		
	AT		
	NO.		
	CADD FILE NAME		

PROFILE	SURVEYED	BY	DATE
	PLOTTED		
	CHECKED		
	AT		
	NO.		
	STRUCTURE NOTATION CHNO		

NOTE: PIPE UNDERDRAINS 4" SHALL BE EXTENDED TO FLOW LINE OR NEAREST INLET. THE PIPE UNDERDRAIN HEADWALLS AND HEADWALL REMOVALS SHALL BE INCIDENTAL TO PIPE UNDERDRAINS 4".

SIGN FOUNDATION AT STA. 310+00.00

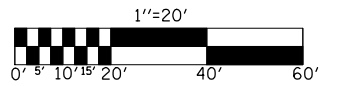
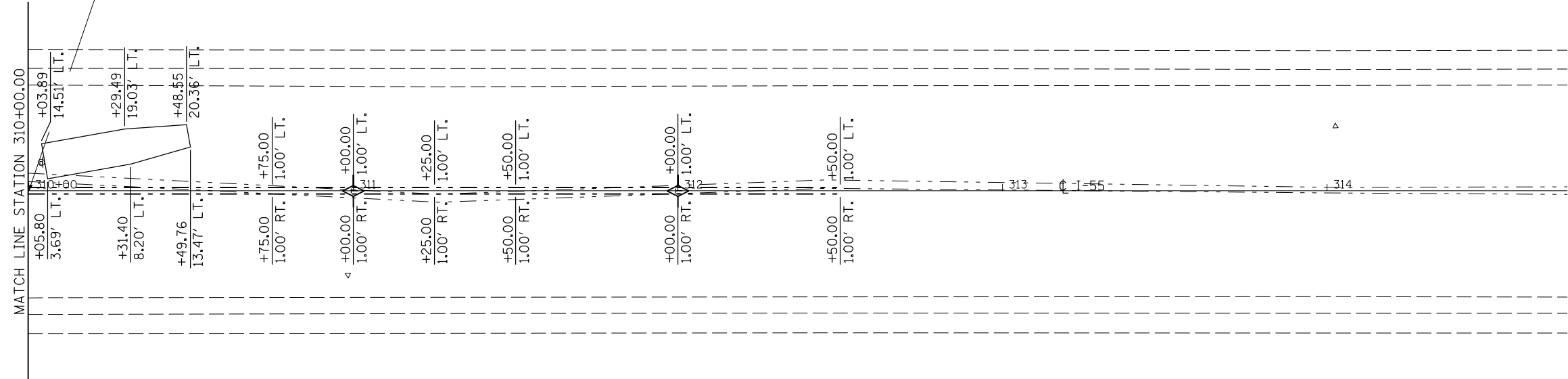


FILE NAME =	USER NAME = piersonbr	DESIGNED - MLB	REVISED -	<b>STATE OF ILLINOIS DEPARTMENT OF TRANSPORTATION</b>	<b>SIGN FOUNDATION PLAN &amp; PROFILE</b>	F.A.I. RTE. 55	SECTION D5Safety-2	COUNTY McLean	TOTAL SHEETS 79	SHEET NO. 26		
ct:\pw\work\PWIDOT\PIERSONBR\d0101466\d570745-sht-plnpr.f.dgn	PLOT SCALE = 40.0000' / IN.	DRAWN - BBP	REVISED -			SCALE: 1" = 20'	SHEET NO. 1 OF 2 SHEETS	STA. 306+00.00 TO STA. 310+00.00	CONTRACT NO. 70745			
	PLOT DATE = 12/16/2008	CHECKED -	REVISED -			FED. ROAD DIST. NO. ILLINOIS FED. AID PROJECT						
		DATE - 12/09/08	REVISED -									



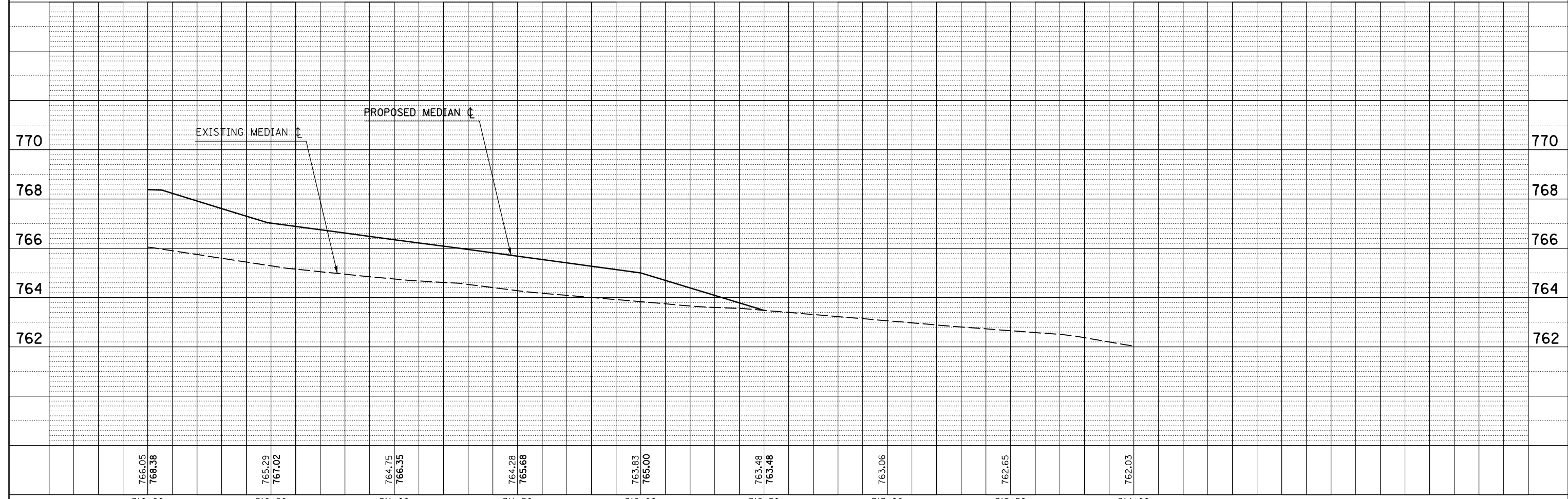
NOTE: PIPE UNDERDRAINS 4" SHALL BE EXTENDED TO FLOW LINE OR NEAREST INLET. THE PIPE UNDERDRAIN HEADWALLS AND HEADWALL REMOVALS SHALL BE INCIDENTAL TO PIPE UNDERDRAINS 4".

SIGN FOUNDATION AT STA. 310+00.00



PLAN	SURVEYED	BY	DATE
	PLOTTED		
	CHECKED		
	ATTEMPT		
	CAD FILE NAME		
NOTE BOOK NO.			

PROFILE	SURVEYED	BY	DATE
	PLOTTED		
	CHECKED		
	NOTATIS CHRD		
NOTE BOOK NO.			



FILE NAME =	USER NAME = piersonbr	DESIGNED - MLB	REVISED -
ct:\pwork\PWIDOT\PIERSONBR\d0101466\d570745-sht-plnpr.fgn		DRAWN - BBP	REVISED -
		CHECKED -	REVISED -
		DATE - 12/09/08	REVISED -

**STATE OF ILLINOIS  
DEPARTMENT OF TRANSPORTATION**

**SIGN FOUNDATION PLAN & PROFILE**

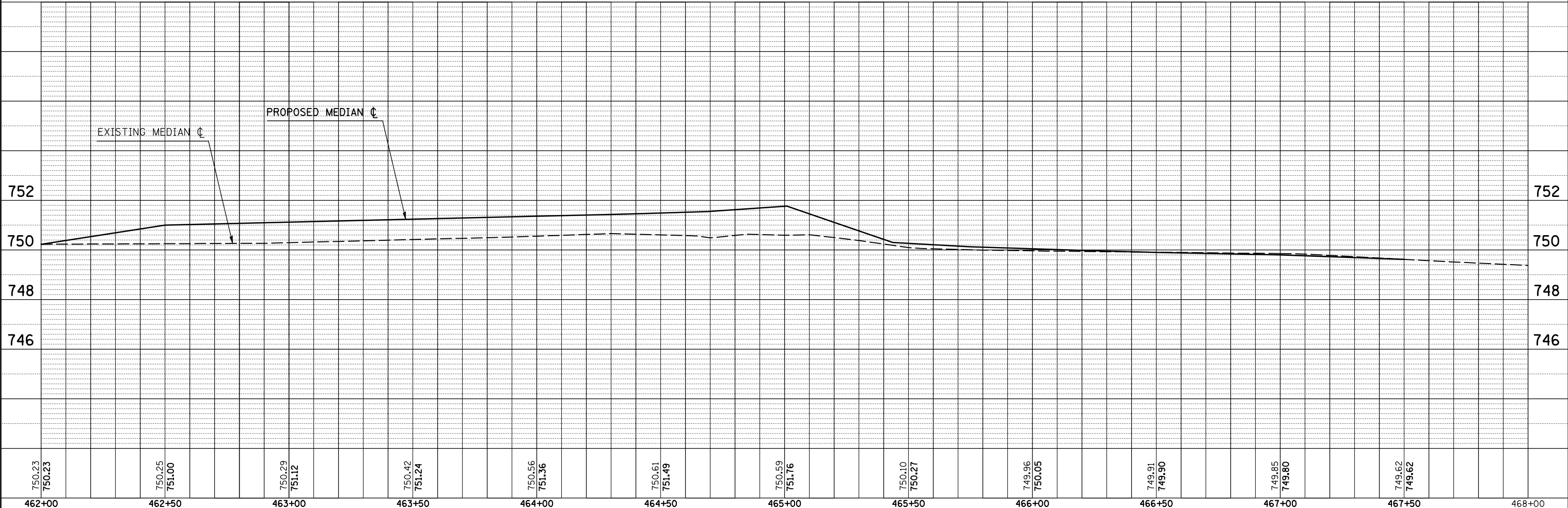
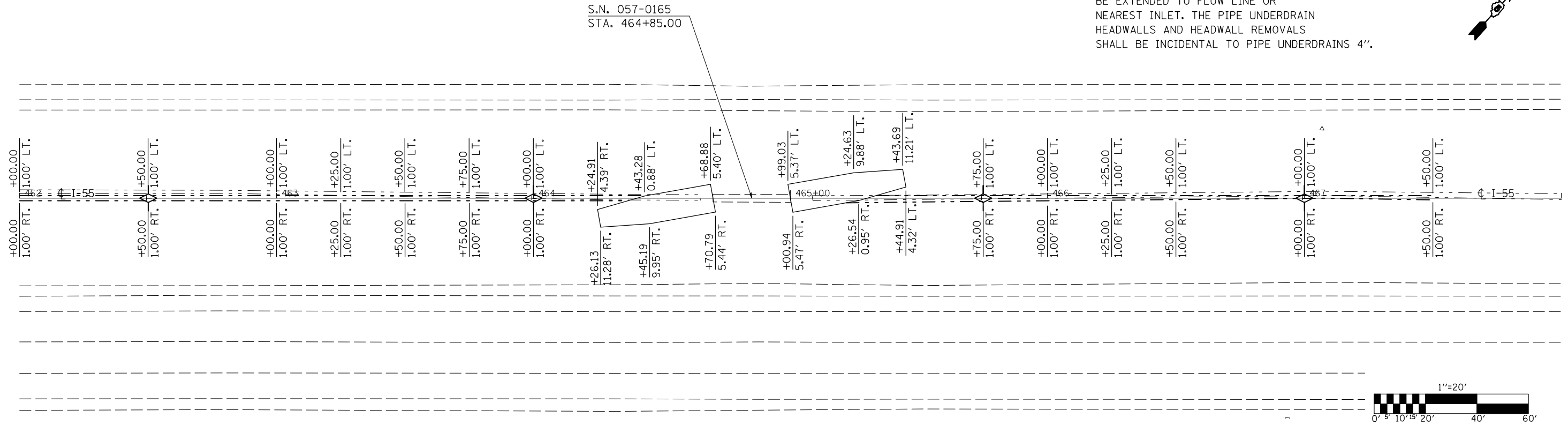
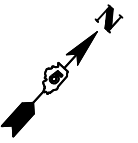
SCALE: 1" = 20' SHEET NO. 2 OF 2 SHEETS STA. 310+00.00 TO STA. 314+00.00

F.A.I. RTE.	SECTION	COUNTY	TOTAL SHEETS	SHEET NO.
55	D5Safety-2	McLean	79	27
CONTRACT NO. 70745				
FED. ROAD DIST. NO. ILLINOIS FED. AID PROJECT				

PLAN	SURVEYED	BY	DATE
	PLOTTED		
	CHECKED		
	ALIGNED		
	CAD FILE NAME		
NOTE BOOK NO.			

PROFILE	SURVEYED	BY	DATE
	PLOTTED		
	CHECKED		
	STRUCTURE		
	NOTATIS		
NOTE BOOK NO.			

NOTE: PIPE UNDERDRAINS 4" SHALL BE EXTENDED TO FLOW LINE OR NEAREST INLET. THE PIPE UNDERDRAIN HEADWALLS AND HEADWALL REMOVALS SHALL BE INCIDENTAL TO PIPE UNDERDRAINS 4".



FILE NAME =	USER NAME = p1ersonbr	DESIGNED -	MLB	REVISED -	
ct:\pwork\PWIDOT\PIERSONBR\d0101466\d570745-sht-plnpr.f.dgn		DRAWN -	BBP	REVISED -	
		CHECKED -		REVISED -	
		DATE -	12/09/08	REVISED -	

**STATE OF ILLINOIS  
DEPARTMENT OF TRANSPORTATION**

**S.N. 057-0165 PLAN & PROFILE**

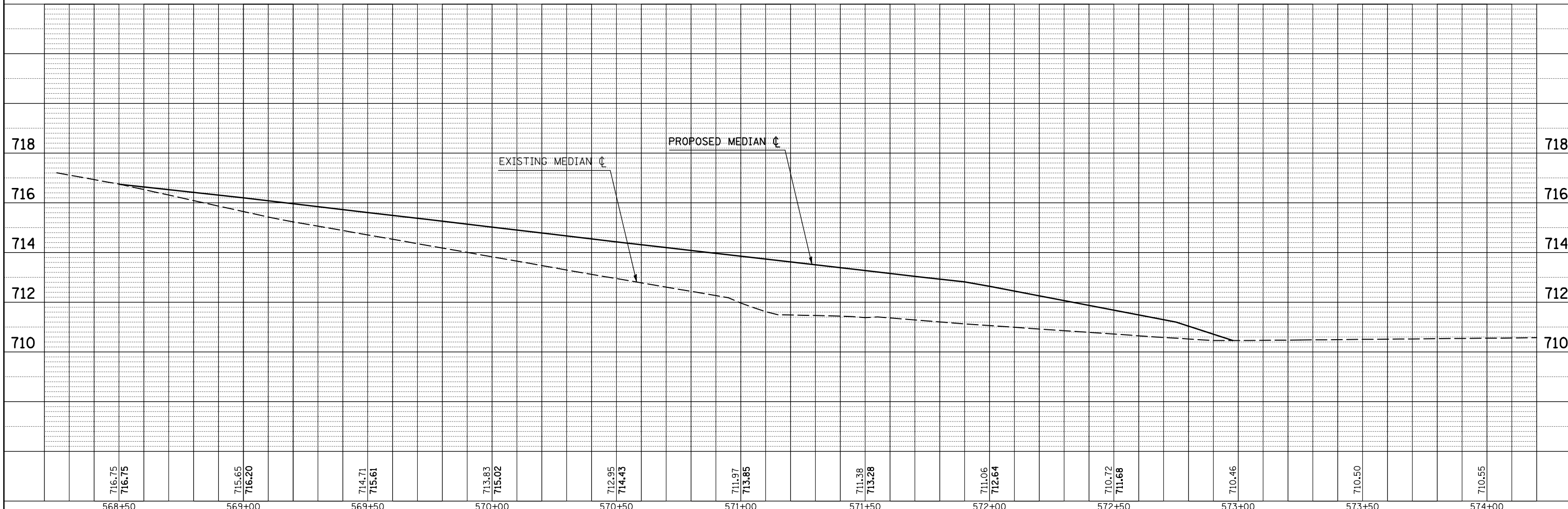
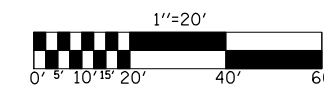
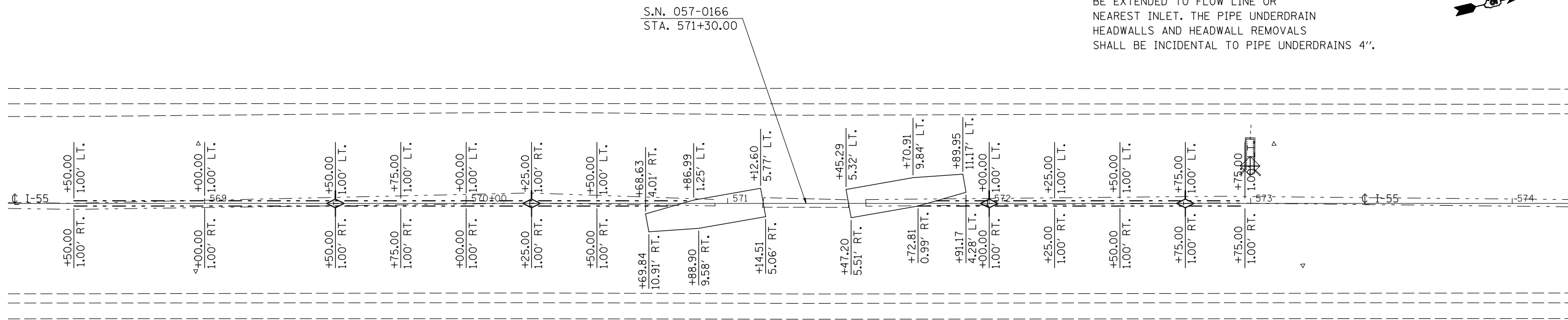
SCALE: 1" = 20' SHEET NO. 1 OF 1 SHEETS STA. 462+00.00 TO STA. 468+00.00

F.A.I. RTE.	SECTION	COUNTY	TOTAL SHEETS	SHEET NO.
55	D5Safety-2	McLean	79	28
CONTRACT NO. 70745				
FED. ROAD DIST. NO.		ILLINOIS FED. AID PROJECT		

PLAN	SURVEYED	BY	DATE
	PLOTTED		
	CHECKED		
	AT		
	FILE NAME		
	NO.		

PROFILE	SURVEYED	BY	DATE
	PLOTTED		
	CHECKED		
	AT		
	FILE NAME		
	NO.		

NOTE: PIPE UNDERDRAINS 4" SHALL BE EXTENDED TO FLOW LINE OR NEAREST INLET. THE PIPE UNDERDRAIN HEADWALLS AND HEADWALL REMOVALS SHALL BE INCIDENTAL TO PIPE UNDERDRAINS 4".



FILE NAME =	USER NAME = piersonbr	DESIGNED -	MLB	REVISED -	
ct:\pwork\PWIDOT\PIERSONBR\d0101466\d570745-sht-plnpr.f.dgn		DRAWN -	BBP	REVISED -	
		CHECKED -		REVISED -	
		DATE -	12/09/08	REVISED -	

STATE OF ILLINOIS  
DEPARTMENT OF TRANSPORTATION

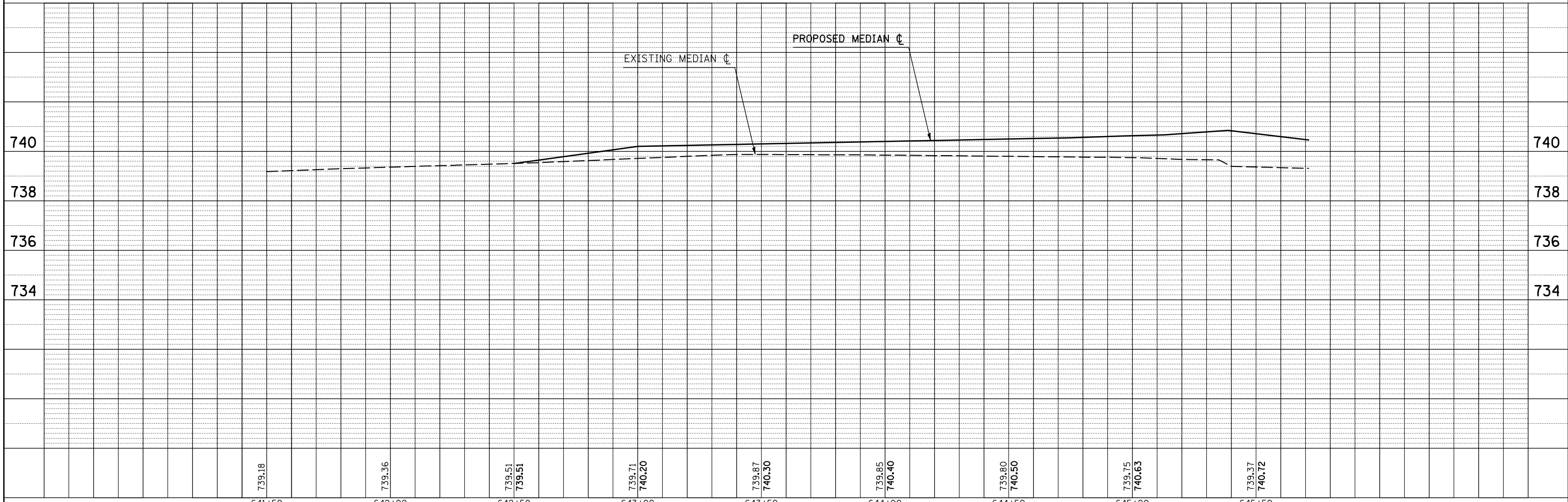
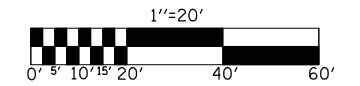
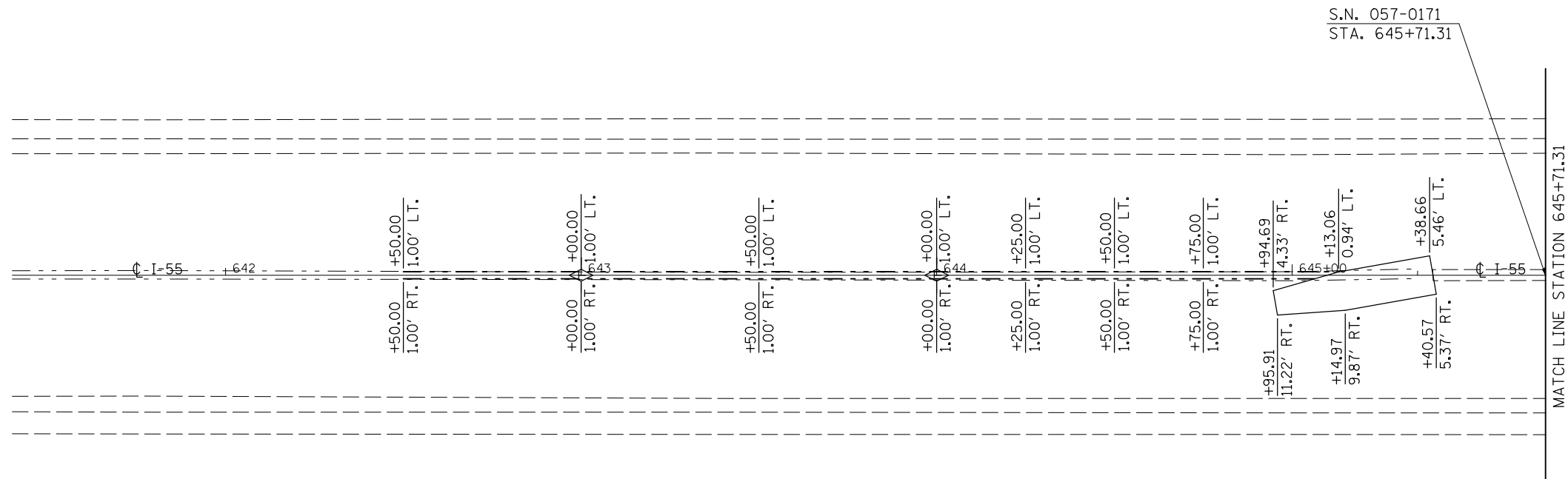
S.N. 057-0166 PLAN & PROFILE

SCALE: 1" = 20' SHEET NO. 1 OF 1 SHEETS STA. 568+50.00 TO STA. 574+00.00

F.A.I. RTE.	SECTION	COUNTY	TOTAL SHEETS	SHEET NO.
55	D5Safety-2	McLean	79	29
CONTRACT NO. 70745				
FED. ROAD DIST. NO.		ILLINOIS FED. AID PROJECT		

PLAN	SURVEYED	BY	DATE
NOTE BOOK NO.	PLOTTED		
	CHECKED		
	DATE		

PROFILE	SURVEYED	BY	DATE
NOTE BOOK NO.	PLOTTED		
	CHECKED		
	DATE		



FILE NAME =	USER NAME = piersonbr	DESIGNED - MLB	REVISED -
ct:\pwork\PIWIDOT\PIERSONBR\d0101466\d570745-sht-plnpr.f.dgn		DRAWN - BBP	REVISED -
	PLOT SCALE = 40.0000' / IN.	CHECKED -	REVISED -
	PLOT DATE = 12/16/2008	DATE - 12/09/08	REVISED -

**STATE OF ILLINOIS  
DEPARTMENT OF TRANSPORTATION**

**S.N. 057-0171 PLAN & PROFILE**

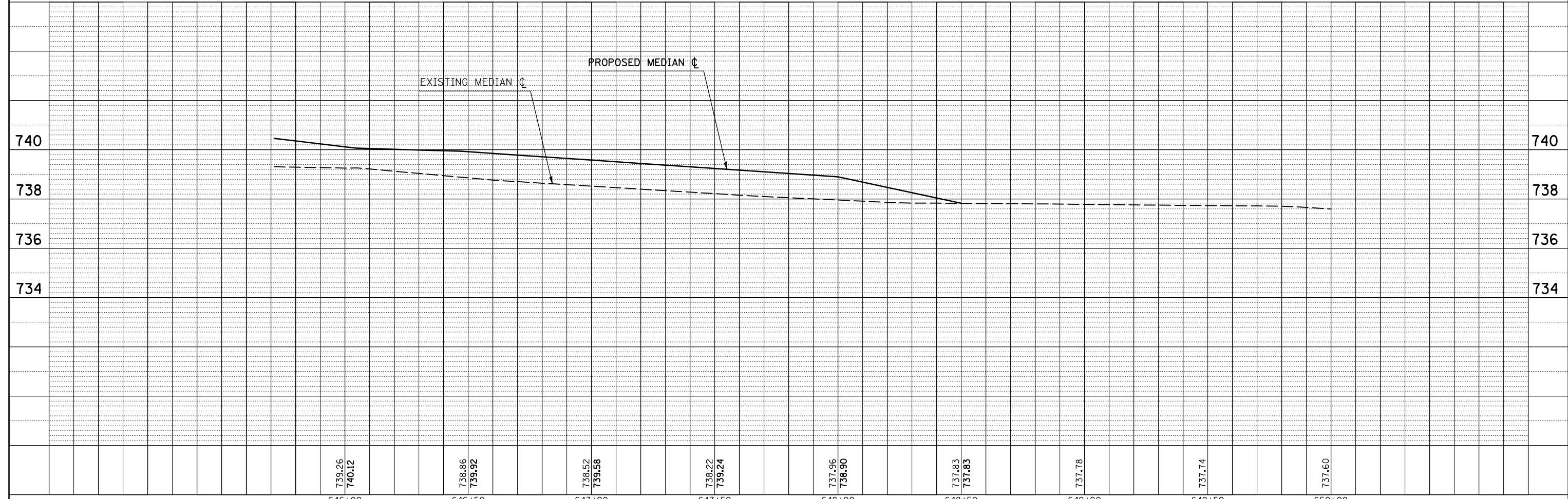
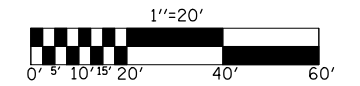
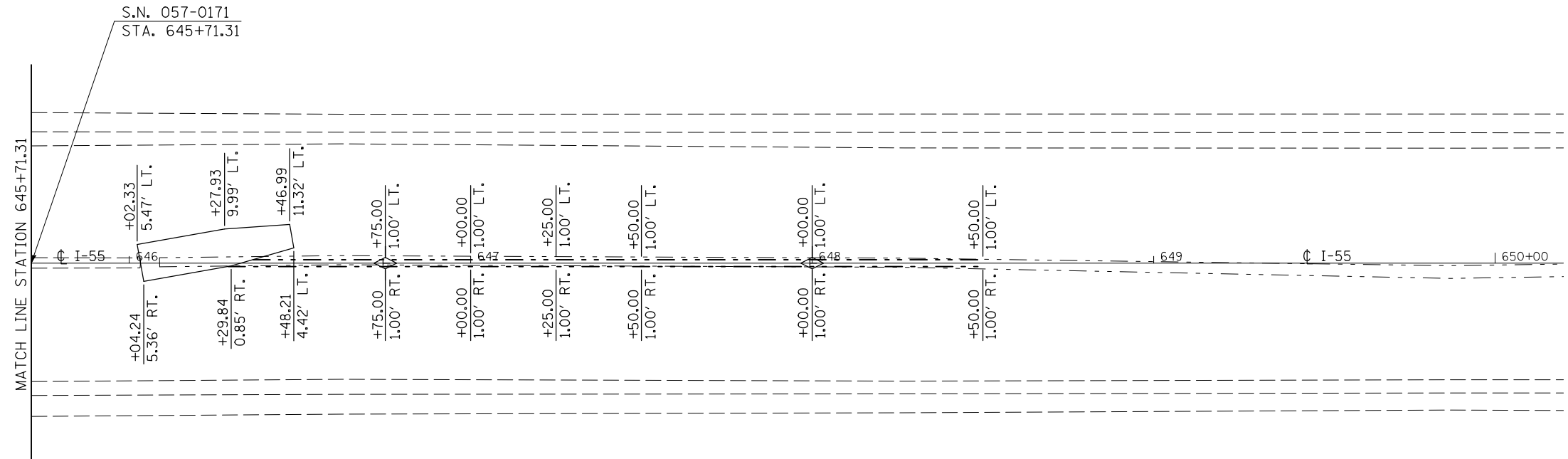
SCALE: 1" = 20'      SHEET NO. 1 OF 2 SHEETS      STA. 641+75.00 TO STA. 645+71.31

F.A.I. RTE.	SECTION	COUNTY	TOTAL SHEETS	SHEET NO.
55	D5Safety-2	McLean	79	30
CONTRACT NO. 70745				
FED. ROAD DIST. NO.    ILLINOIS FED. AID PROJECT				



PLAN	SURVEYED	BY	DATE
	PLOTTED		
	CHECKED		
	DATE		
NOTE BOOK NO.	CADD FILE NAME		

PROFILE	SURVEYED	BY	DATE
	PLOTTED		
	CHECKED		
	DATE		
NOTE BOOK NO.	STRUCTURE NOTATION CHNO		

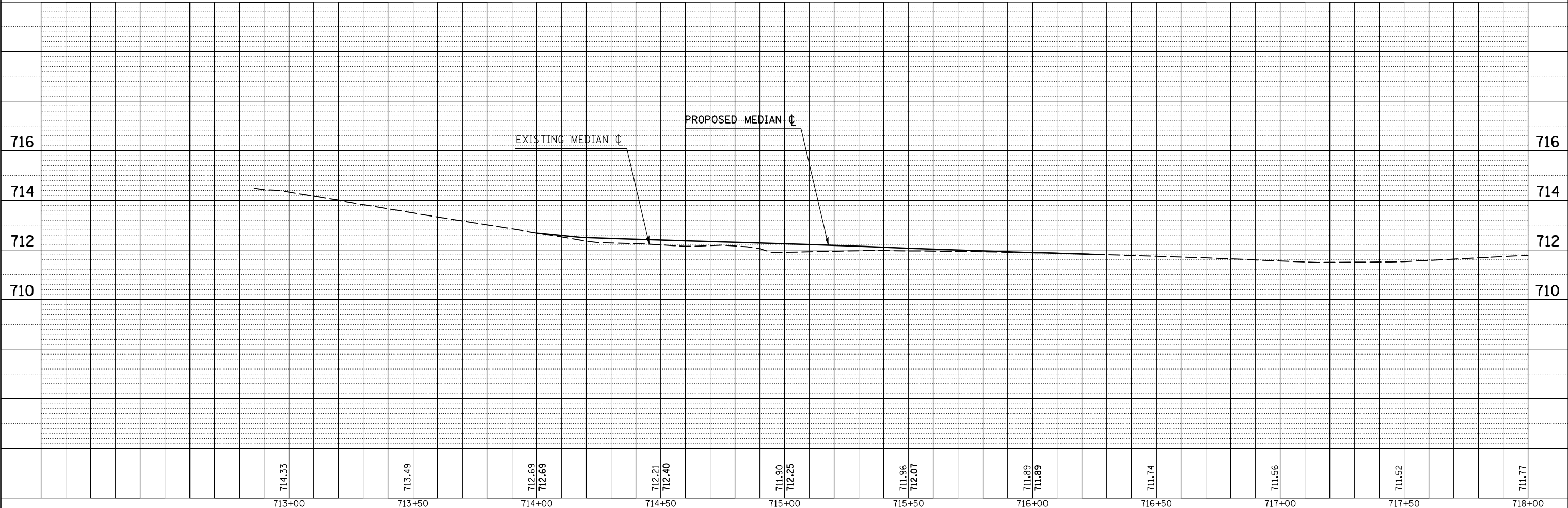
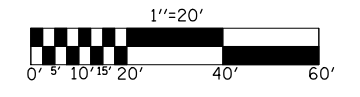
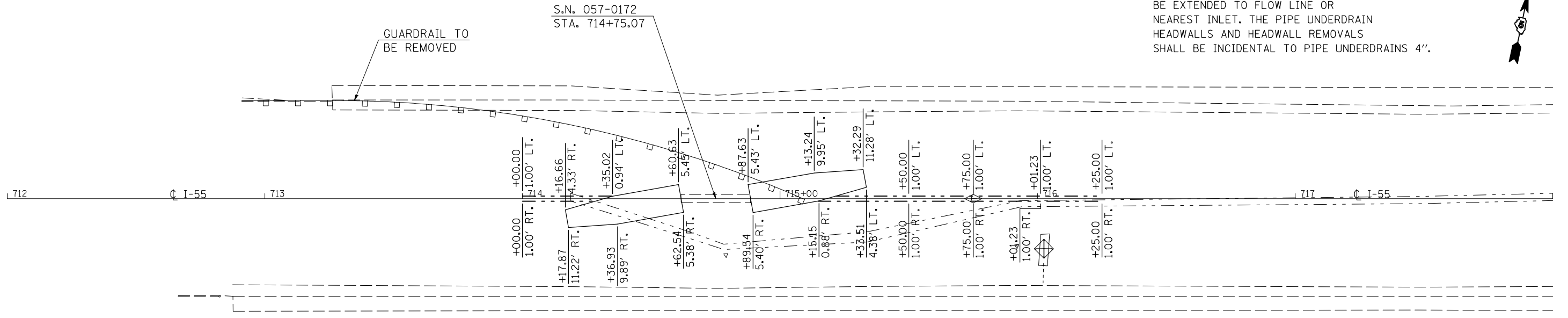


FILE NAME =	USER NAME = piersonbr	DESIGNED - MLB	REVISED -	<b>STATE OF ILLINOIS DEPARTMENT OF TRANSPORTATION</b>	<b>S.N. 057-0171 PLAN &amp; PROFILE</b>	F.A.I. RTE.	SECTION	COUNTY	TOTAL SHEETS	SHEET NO.
ct:\pwork\PWIDOT\PIERSONBR\d0101466\d570745-sht-plnpr.f.dgn	DRAWN - BBP	REVISED -	55			D5Safety-2	McLean	79	31	
PLOT SCALE = 40.0000' / IN.	CHECKED -	REVISED -	CONTRACT NO. 70745							
PLOT DATE = 12/16/2008	DATE - 12/09/08	REVISED -	FED. ROAD DIST. NO. ILLINOIS FED. AID PROJECT							

PLAN	SURVEYED	BY	DATE
	PLOTTED		
	NOTED		
	CHECKED		
	AT		
	FILE NAME		
	NO.		

PROFILE	SURVEYED	BY	DATE
	PLOTTED		
	NOTED		
	CHECKED		
	AT		
	STRUCTURE		
	NOTATION		
	CHRD		
	NO.		

NOTE: PIPE UNDERDRAINS 4" SHALL BE EXTENDED TO FLOW LINE OR NEAREST INLET. THE PIPE UNDERDRAIN HEADWALLS AND HEADWALL REMOVALS SHALL BE INCIDENTAL TO PIPE UNDERDRAINS 4".



FILE NAME =	USER NAME = piersonbr	DESIGNED - MLB	REVISED -	<b>STATE OF ILLINOIS DEPARTMENT OF TRANSPORTATION</b>	<b>S.N. 057-0172 PLAN &amp; PROFILE</b>	F.A.I. RTE. = 55	SECTION = D5Safety-2	COUNTY = McLean	TOTAL SHEETS = 79	SHEET NO. = 32	
ct:\pwork\PIWIDOT\PIERSONBR\d0101466\d570745-sht-plnpr.f.dgn	PLOT SCALE = 40.0000' / IN.	DRAWN - BBP	REVISED -			SCALE: 1" = 20'		SHEET NO. 1 OF 1 SHEETS		CONTRACT NO. 70745	
	PLOT DATE = 12/16/2008	CHECKED -	REVISED -			STA. 713+00.00 TO STA. 719+00.00		FED. ROAD DIST. NO. ILLINOIS FED. AID PROJECT			
		DATE - 12/09/08	REVISED -								

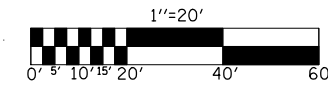



NOTE: PIPE UNDERDRAINS 4" SHALL BE EXTENDED TO FLOW LINE OR NEAREST INLET. THE PIPE UNDERDRAIN HEADWALLS AND HEADWALL REMOVALS SHALL BE INCIDENTAL TO PIPE UNDERDRAINS 4".

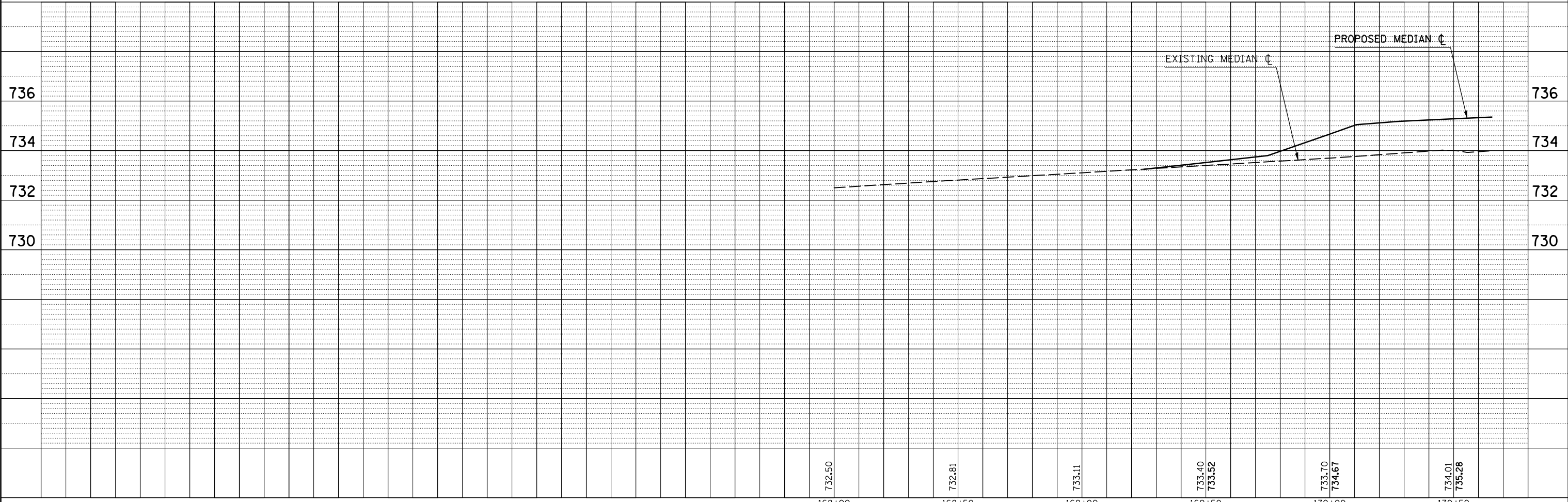
S.N. 057-0175  
STA. 170+65.42




PLAN	SURVEYED	BY	DATE
	PLOTTED		
	GRADES CHECKED		
	STRUCTURE NOTATION CHKD		
	NOTE BOOK NO.		
	CADD FILE NAME		



PROFILE	SURVEYED	BY	DATE
	PLOTTED		
	GRADES CHECKED		
	STRUCTURE NOTATION CHKD		
	NOTE BOOK NO.		
	CADD FILE NAME		



FILE NAME =	USER NAME = piersonbr	DESIGNED - MLB	REVISED -	<b>STATE OF ILLINOIS DEPARTMENT OF TRANSPORTATION</b>	<b>S.N. 057-0175 PLAN &amp; PROFILE</b>	F.A.I. RTE.	SECTION	COUNTY	TOTAL SHEETS	SHEET NO.
ct:\pwork\PIWIDOT\PIERSONBR\d0101466\d570745-sht-plnpr.f.dgn	DRAWN - BBP	REVISED -	55			D5Safety-2	McLean	79	33	
PLOT SCALE = 40.0000' / IN.	CHECKED -	REVISED -	CONTRACT NO. 70745							
PLOT DATE = 12/16/2008	DATE - 12/09/08	REVISED -	FED. ROAD DIST. NO. ILLINOIS FED. AID PROJECT							

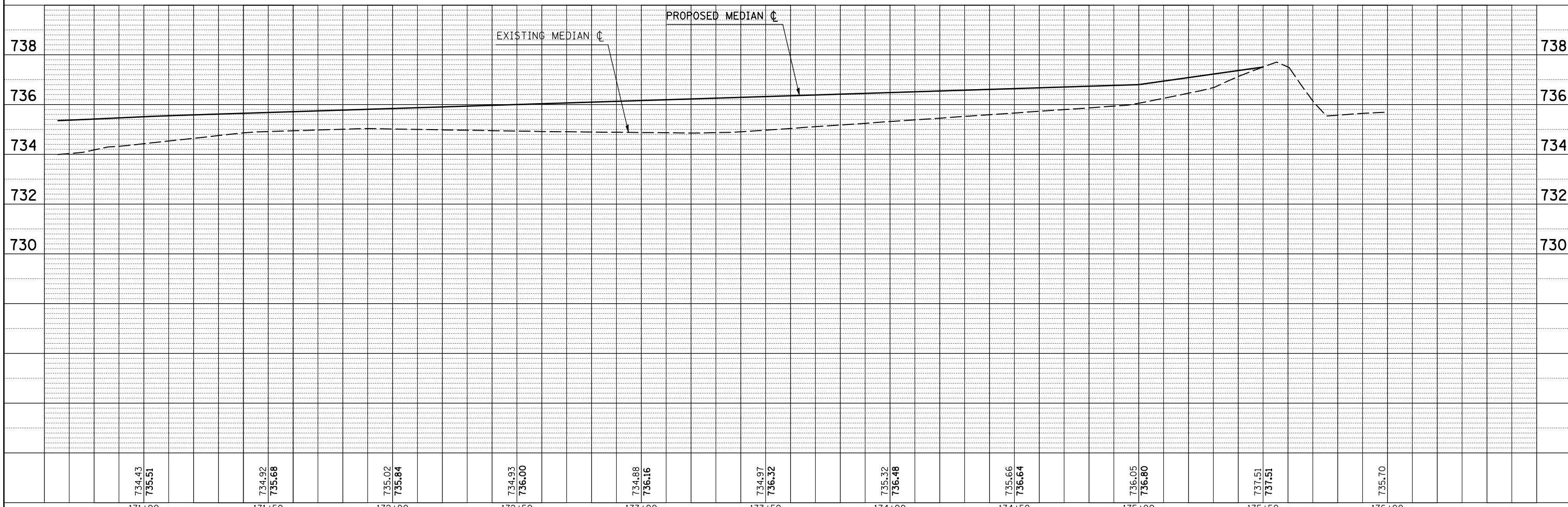
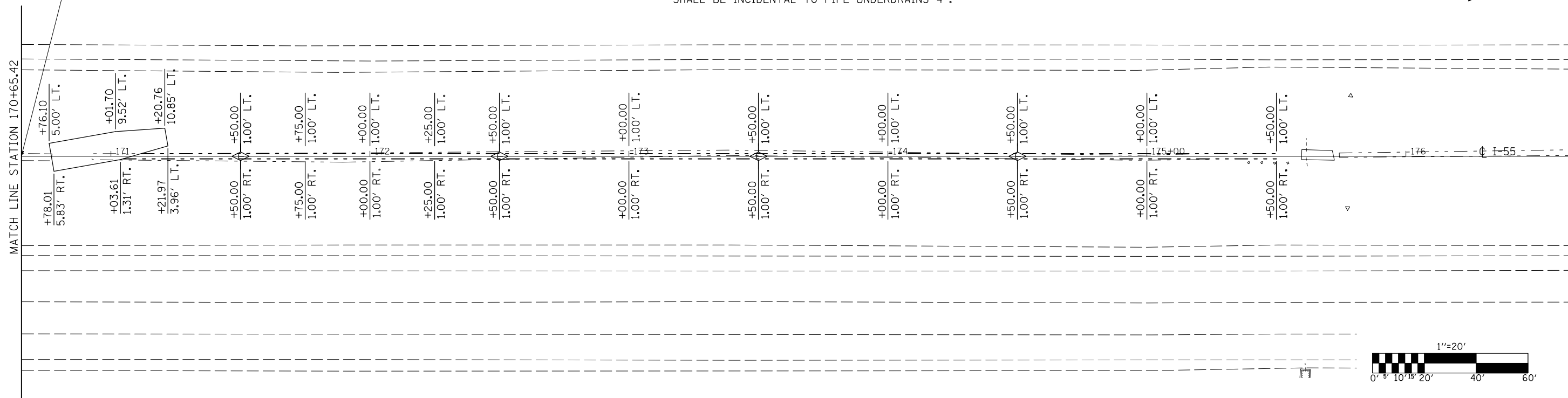


NOTE: PIPE UNDERDRAINS 4" SHALL BE EXTENDED TO FLOW LINE OR NEAREST INLET. THE PIPE UNDERDRAIN HEADWALLS AND HEADWALL REMOVALS SHALL BE INCIDENTAL TO PIPE UNDERDRAINS 4".

PLAN	SURVEYED	BY	DATE
	PLOTTED		
	CHECKED		
	AT		
	CAD FILE NAME		
	NO.		

PROFILE	SURVEYED	BY	DATE
	PLOTTED		
	CHECKED		
	AT		
	NOTATIS CHRD		
	NO.		

S.N. 057-0175  
STA. 170+65.42



FILE NAME =	USER NAME = p1ersonbr	DESIGNED -	MLB	REVISED -	
ct:\pwork\PWIDOT\PIERSONBR\d0101466\d570745-sht-plnpr.f.dgn		DRAWN -	BBP	REVISED -	
		CHECKED -		REVISED -	
		DATE -	12/09/08	REVISED -	

**STATE OF ILLINOIS  
DEPARTMENT OF TRANSPORTATION**


**S.N. 057-0175 PLAN & PROFILE**

SCALE: 1" = 20' SHEET NO. 2 OF 2 SHEETS STA. 170+65.42 TO STA. 176+00.00

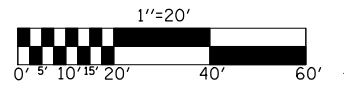
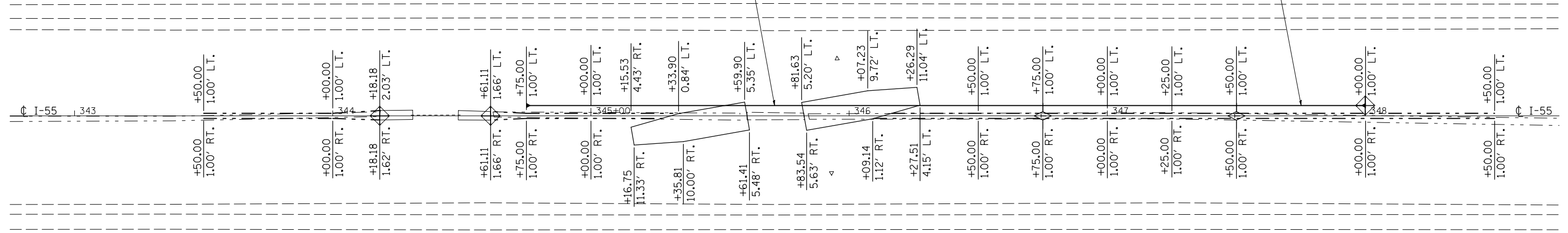
F.A.I. RTE.	SECTION	COUNTY	TOTAL SHEETS	SHEET NO.
55	D5Safety-2	McLean	79	34
CONTRACT NO. 70745				
FED. ROAD DIST. NO. ILLINOIS FED. AID PROJECT				

NOTE: PIPE UNDERDRAINS 4" SHALL BE EXTENDED TO FLOW LINE OR NEAREST INLET. THE PIPE UNDERDRAIN HEADWALLS AND HEADWALL REMOVALS SHALL BE INCIDENTAL TO PIPE UNDERDRAINS 4".

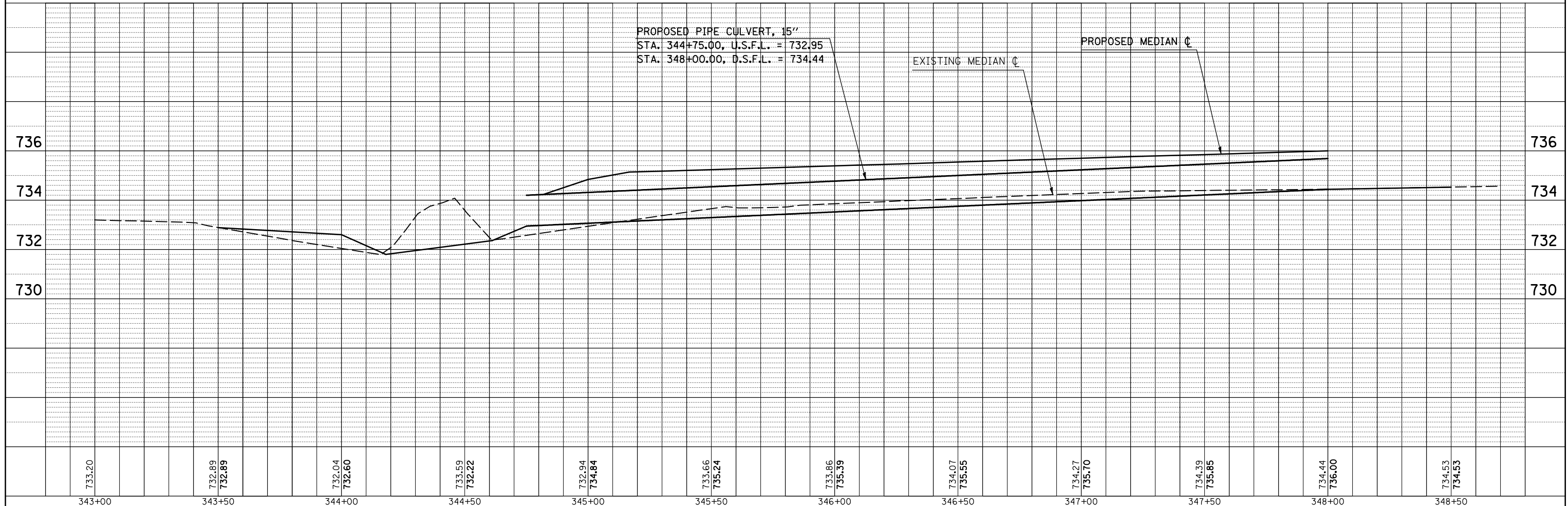
PIPE CULVERTS, TYPE 1 CORRUGATED STEEL OR ALUMINUM CULVERT PIPE, 15" STATION 344+75.00 TO STATION 348+00.00 PIPE CENTERED AT 4'-0" LT.



PLAN	SURVEYED	BY	DATE
NOTE BOOK NO.	PLOTTED		
	CHECKED		
	DATE		



PROFILE	SURVEYED	BY	DATE
NOTE BOOK NO.	PLOTTED		
	CHECKED		
	DATE		

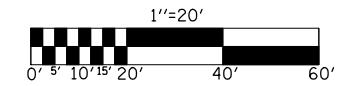
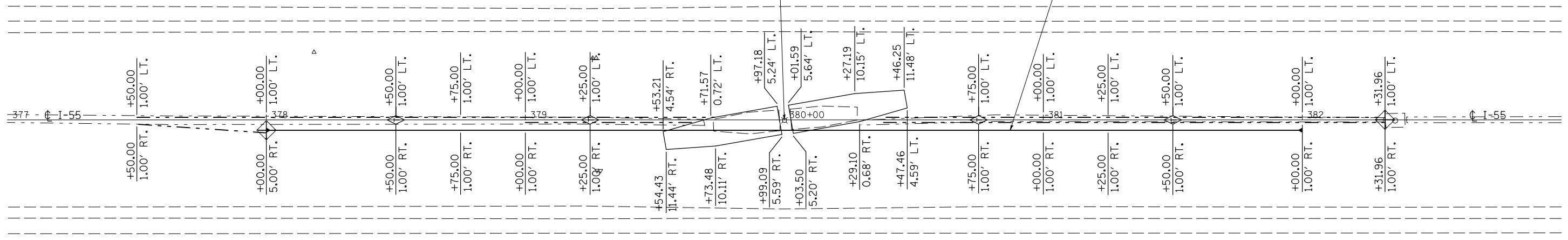
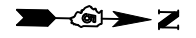


FILE NAME =	USER NAME =	DESIGNED -	REVISOR -	<b>STATE OF ILLINOIS DEPARTMENT OF TRANSPORTATION</b>	<b>S.N. 057-0177 PLAN &amp; PROFILE</b>	F.A.I. RTE.	SECTION	COUNTY	TOTAL SHEETS	SHEET NO.
ct:\pwork\PWIDOT\PIERSONBR\d0101466\d570745-sht-plnpr.f.dgn	piersonbr	DRAWN -	REVISOR -			55	D5Safety-2	McLean	79	35
PLOT SCALE = 40.0000' / IN.		CHECKED -	REVISOR -			CONTRACT NO. 70745				
PLOT DATE = 12/16/2008		DATE -	REVISOR -			FED. ROAD DIST. NO. ILLINOIS FED. AID PROJECT				

NOTE: PIPE UNDERDRAINS 4" SHALL BE EXTENDED TO FLOW LINE OR NEAREST INLET. THE PIPE UNDERDRAIN HEADWALLS AND HEADWALL REMOVALS SHALL BE INCIDENTAL TO PIPE UNDERDRAINS 4".

LIGHT FOUNDATION AT STA. 380+00.00

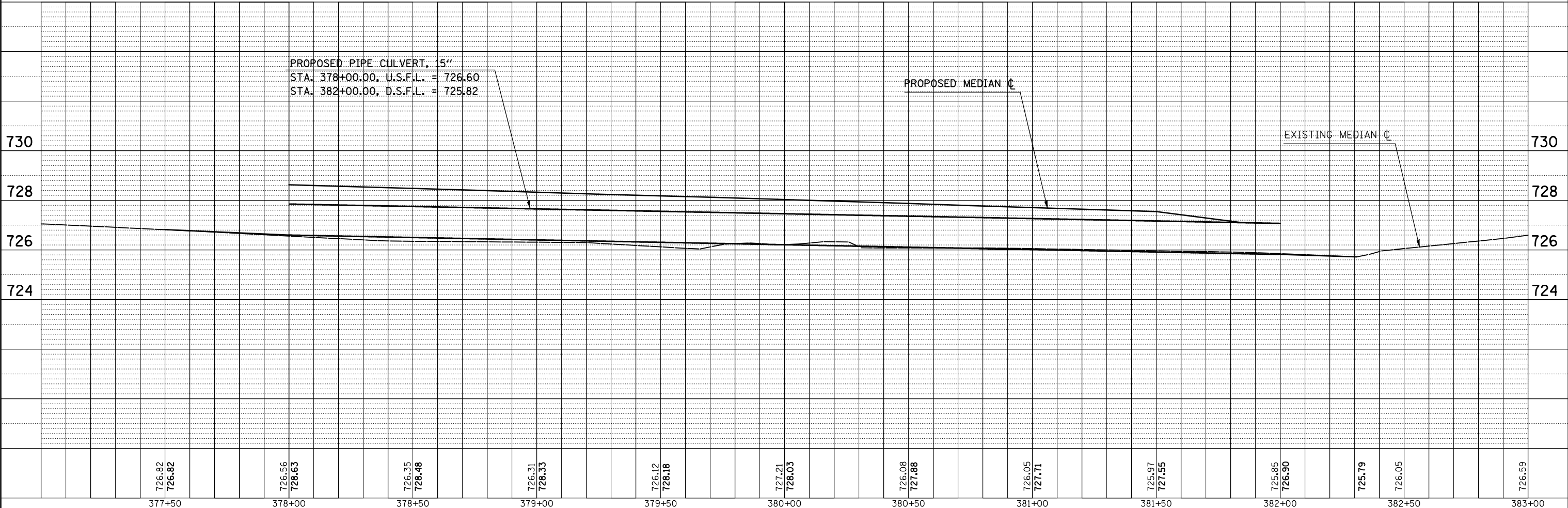
PIPE CULVERTS, TYPE 1 CORRUGATED STEEL OR ALUMINUM CULVERT PIPE, 15" STATION 378+00.00 TO STATION 382+00.00 PIPE CENTERED AT 4'-0" RT.



PROPOSED PIPE CULVERT, 15"  
 STA. 378+00.00, U.S.F.L. = 726.60  
 STA. 382+00.00, D.S.F.L. = 725.82

PROPOSED MEDIAN C

EXISTING MEDIAN C



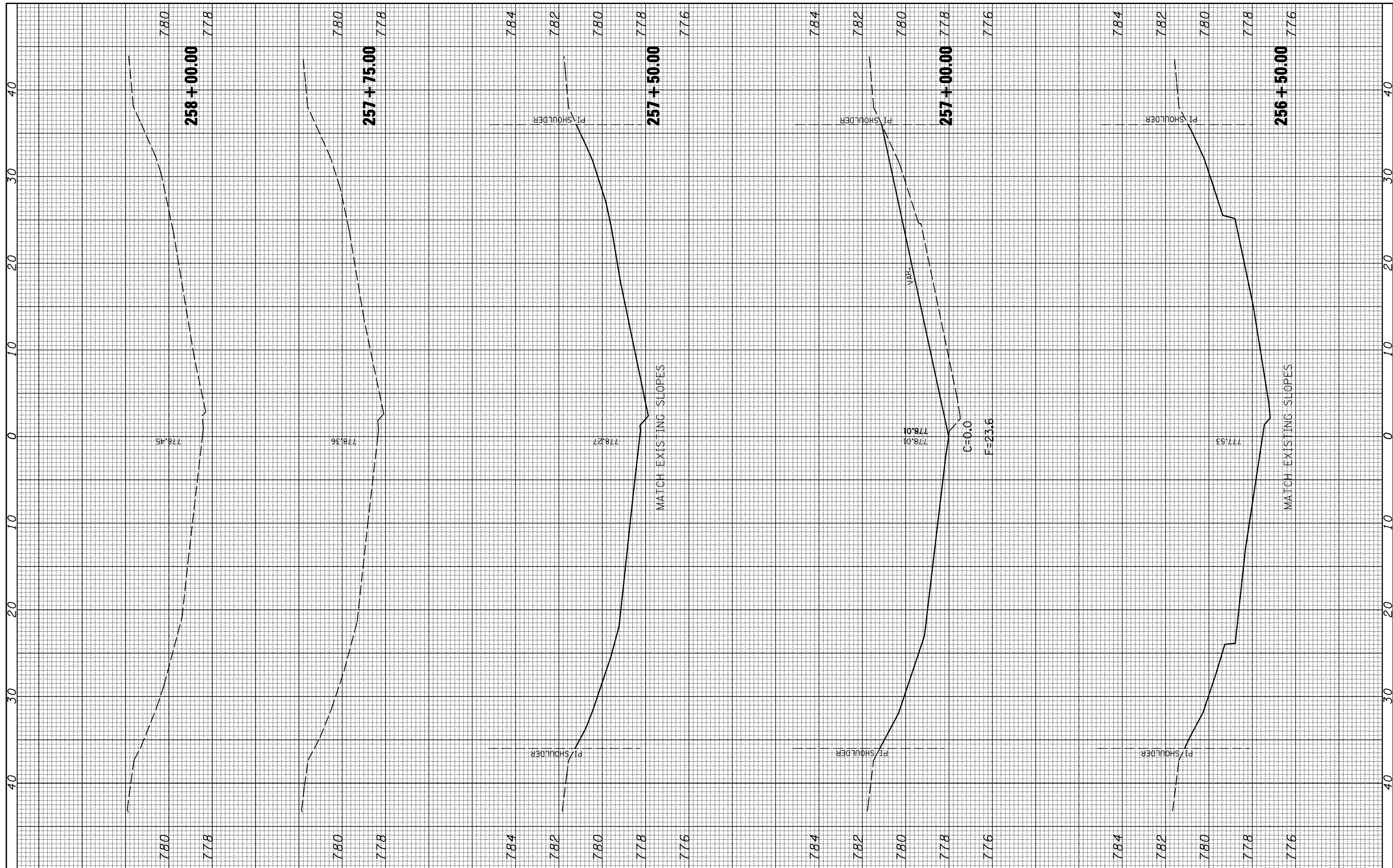
726.82 726.82	726.56 728.63	726.35 728.48	726.31 728.33	726.12 728.18	727.21 728.03	726.08 727.88	726.05 727.71	725.97 727.55	725.85 726.90	725.79 726.05	726.59
377+50	378+00	378+50	379+00	379+50	380+00	380+50	381+00	381+50	382+00	382+50	383+00

PLAN	SURVEYED	BY	DATE
NOTE BOOK NO.	PLOTTED		
	CHECKED		
	DATE		

PROFILE	SURVEYED	BY	DATE
NOTE BOOK NO.	PLOTTED		
	CHECKED		
	DATE		

FINAL SURVEY NO.	SURVEYED PLOTTED	DATE
NOTE BOOK	TEMPLATE	
AREAS CHECKED	AREAS CHECKED	

ORIGINAL SURVEY NO.	SURVEYED PLOTTED	DATE
NOTE BOOK	TEMPLATE	
AREAS CHECKED	AREAS CHECKED	



FILE NAME = c:\pwwork\PIWIDOT\PIERSONBR\d0101466\d570745-sh1-an0570162\_xssh.t.dgn

USER NAME = piersonbr  
 DESIGNED - MLB  
 DRAWN - BBP  
 PLOT SCALE = 10.0000 "/ IN.  
 PLOT DATE = 12/16/2008

REVISED -  
 REVISED -  
 REVISED -  
 REVISED -  
 DATE - 12/09/08

**STATE OF ILLINOIS  
 DEPARTMENT OF TRANSPORTATION**

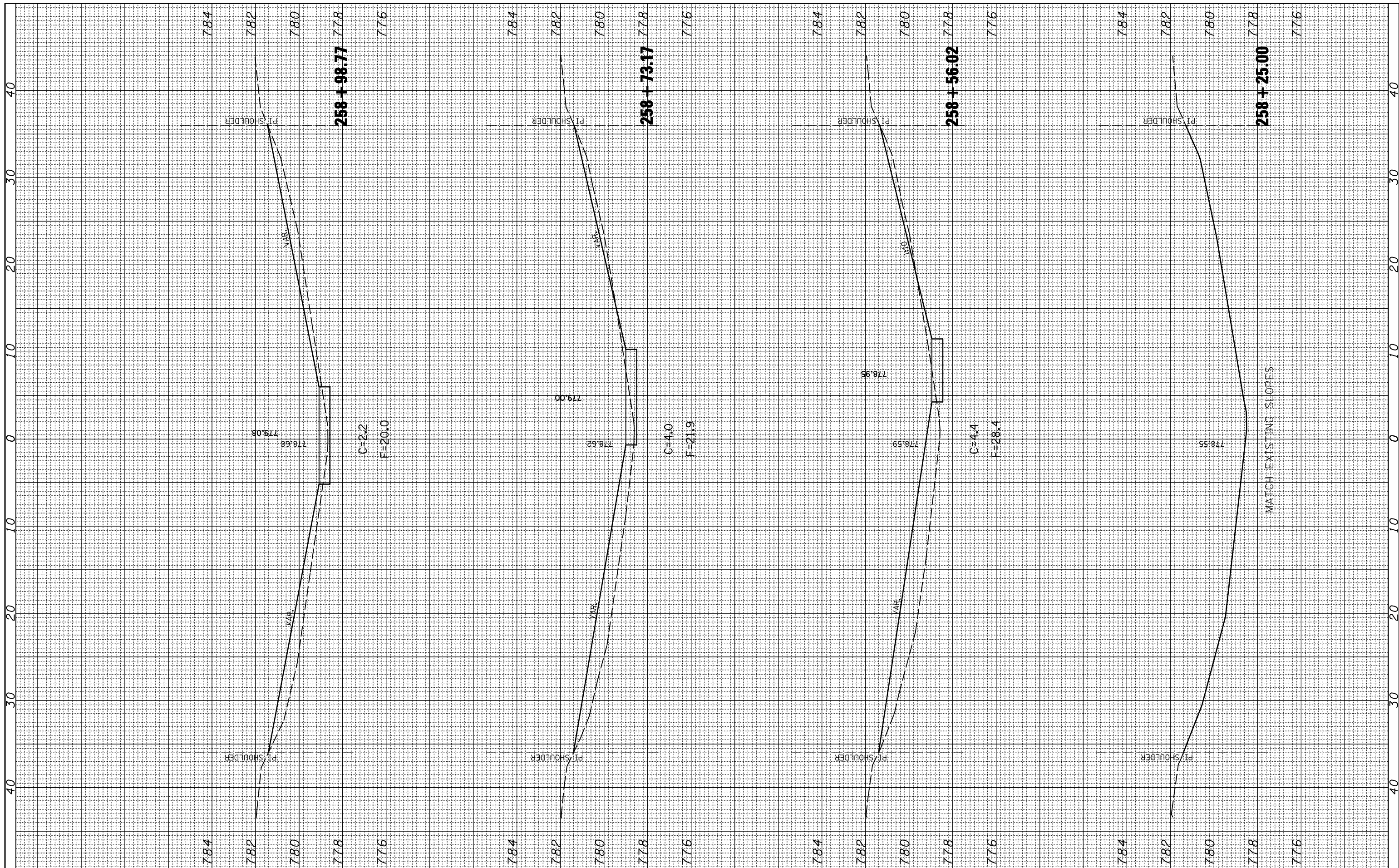
SCALE: SHEET NO. 1 OF 3 SHEETS STA. 256+50.00 TO STA. 258+00.00

**S.N. 057-0162**

F.A.I. RTE.	SECTION	COUNTY	TOTAL SHEETS	SHEET NO.
55	D5Safety-2	McLean	79	37
FED. ROAD DIST. NO. ILLINOIS FED. AID PROJECT			CONTRACT NO. 70745	

FINAL SURVEY NO.	SURVEYED PLOTTED TEMPLATE AREAS CHECKED	BY	DATE

ORIGINAL SURVEY NO.	SURVEYED PLOTTED TEMPLATE AREAS CHECKED	BY	DATE



FILE NAME =	USER NAME = piersonbr	DESIGNED -	MLB	REVISED -	
cat\pwork\PIWIDOT\PIERSONBR\d0101466\d570745-sh1-an0570162_xssh.t.dgn		DRAWN -	BBP	REVISED -	
PLOT SCALE = 10.0000 ' / IN.		CHECKED -		REVISED -	
PLOT DATE = 12/16/2008		DATE -	12/09/08	REVISED -	

**STATE OF ILLINOIS  
DEPARTMENT OF TRANSPORTATION**

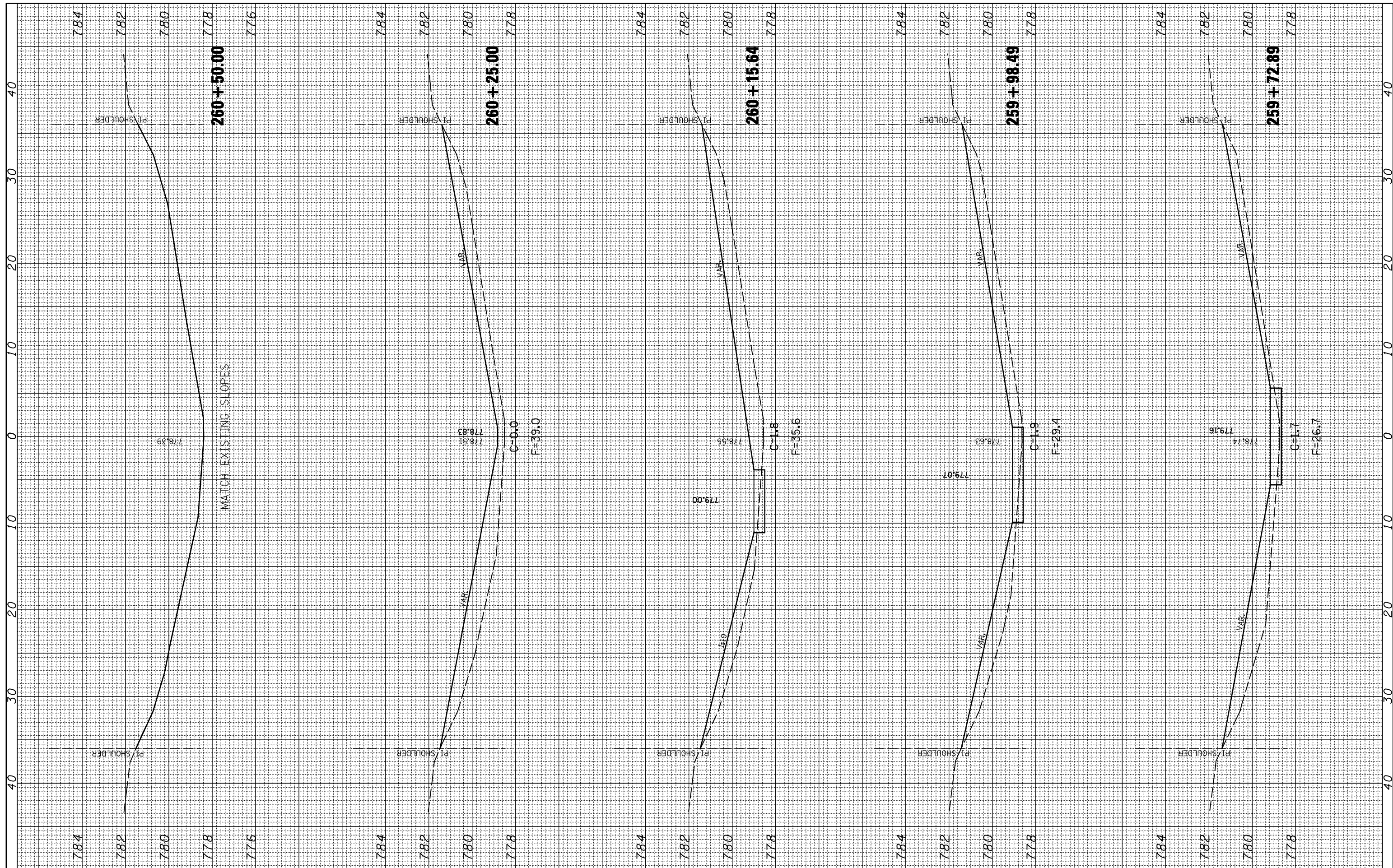
SCALE:	SHEET NO. 2 OF 3 SHEETS	STA. 258+25.00 TO STA. 258+98.77
--------	-------------------------	----------------------------------

**S.N. 057-0162**

F.A.I. RTE. 55	SECTION D5Safety-2	COUNTY McLean	TOTAL SHEETS 79	SHEET NO. 38
FED. ROAD DIST. NO. ILLINOIS FED. AID PROJECT			CONTRACT NO. 70745	

FINAL SURVEY NO.	SURVEYED PLOTTED AREAS CHECKED	BY	DATE
NOTE BOOK NO.	TEMPLATE AREAS CHECKED		

ORIGINAL SURVEY NO.	SURVEYED PLOTTED AREAS CHECKED	BY	DATE



FILE NAME =	USER NAME = piersonbr	DESIGNED -	MLB	REVISED -	
ca:\pw\work\PIWIDOT\PIERSONBR\d0101466\d570745-sh1-an0570162_xssht.dgn		DRAWN -	BBP	REVISED -	
		CHECKED -		REVISED -	
		DATE -	12/09/08	REVISED -	

DESIGNED -	MLB	REVISED -	
DRAWN -	BBP	REVISED -	
CHECKED -		REVISED -	
DATE -	12/09/08	REVISED -	

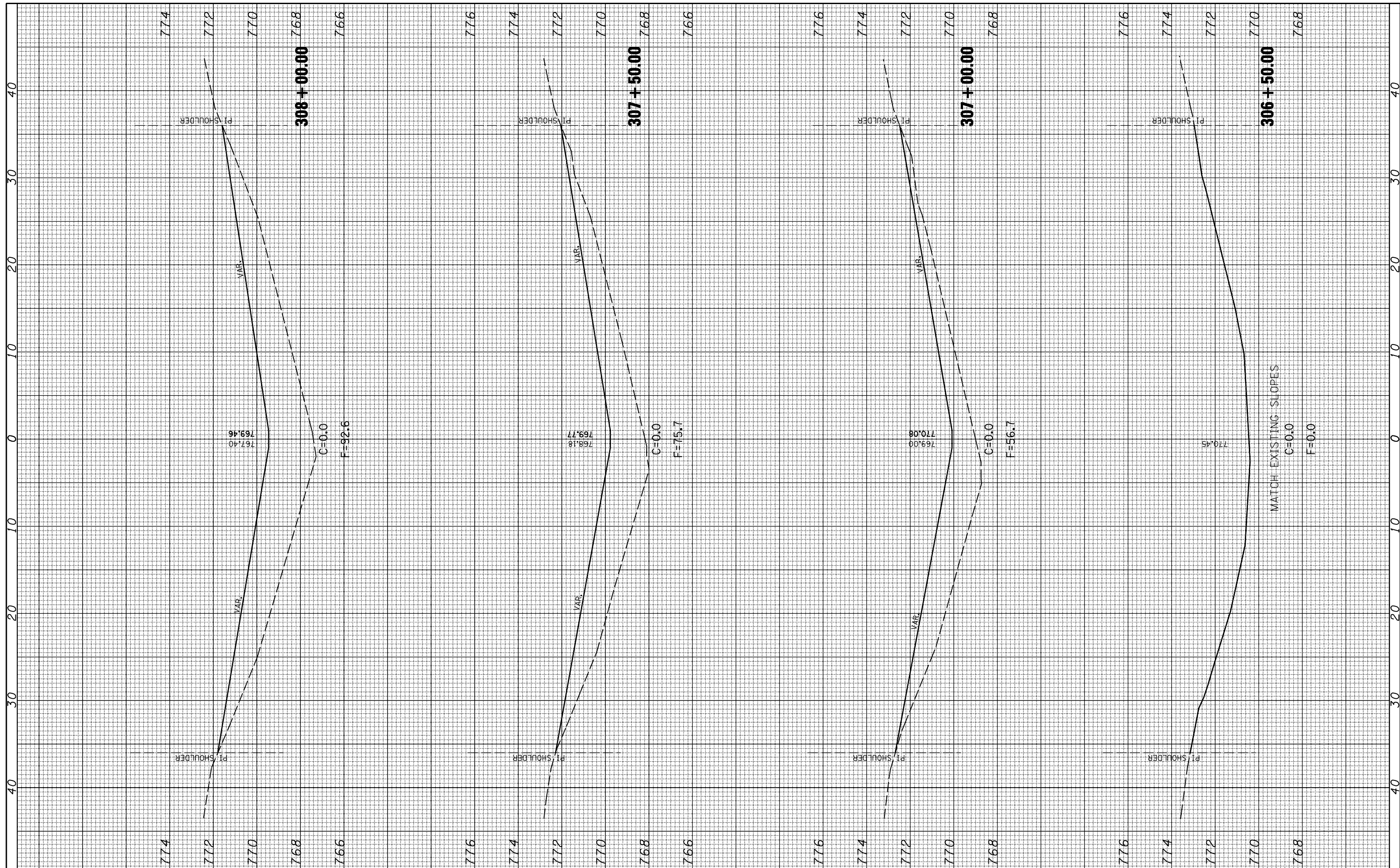
**STATE OF ILLINOIS  
DEPARTMENT OF TRANSPORTATION**

SCALE:	SHEET NO. 3 OF 3 SHEETS	S.N. 057-0162	STA. 259+72.89 TO STA. 260+50.00
--------	-------------------------	---------------	----------------------------------

F.A.I. RTE. 55	SECTION D5Safety-2	COUNTY McLean	TOTAL SHEETS 79	SHEET NO. 39
FED. ROAD DIST. NO. ILLINOIS FED. AID PROJECT			CONTRACT NO. 70745	

FINAL SURVEY NO.	SURVEYED PLOTTED TEMPLATE AREAS CHECKED	BY	DATE

ORIGINAL SURVEY NO.	SURVEYED PLOTTED TEMPLATE AREAS CHECKED	BY	DATE



FILE NAME = c:\pwwork\PIWIDOT\PIERSONBR\d0101466\d570745-shf-sgntrs\_sta310+00\_xshft.dgn  
 USER NAME = piersonbr  
 PLOT SCALE = 10.0000 "/>

DESIGNED - MLB  
 DRAWN - BBP  
 CHECKED -  
 DATE - 12/09/08

REVISED -  
 REVISED -  
 REVISED -  
 REVISED -

**STATE OF ILLINOIS  
 DEPARTMENT OF TRANSPORTATION**

**SIGN FOUNDATION AT STATION 310+00.00**

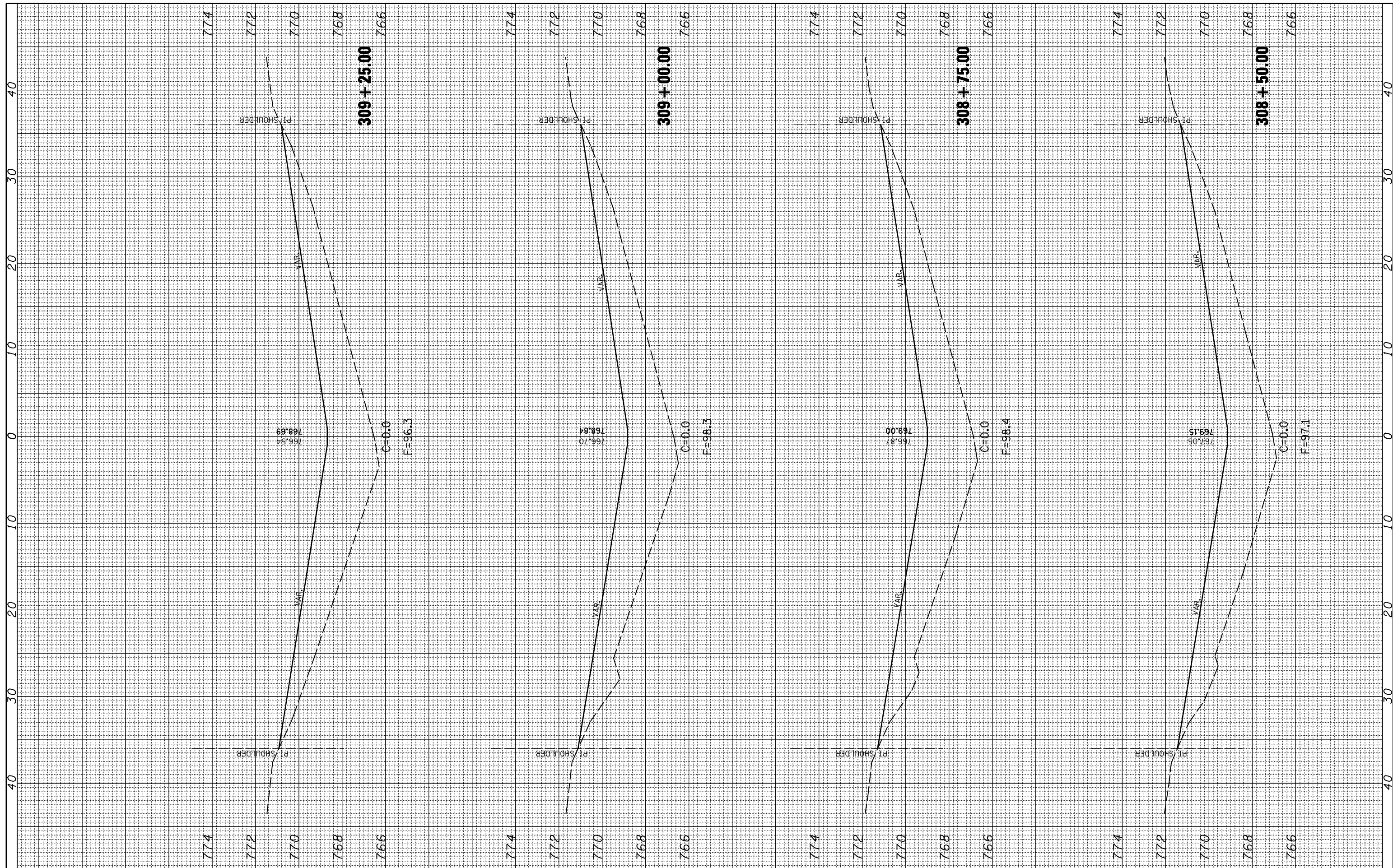
SCALE: SHEET NO. 1 OF 6 SHEETS STA. 306+50.00 TO STA. 308+00.00

F.A.I. RTE.	SECTION	COUNTY	TOTAL SHEETS	SHEET NO.
55	D5Safety-2	McLean	79	40
FED. ROAD DIST. NO. ILLINOIS FED. AID PROJECT			CONTRACT NO. 70745	



FINAL SURVEY NO.	SURVEYED PLOTTED TEMPLATE AREAS CHECKED	BY	DATE

ORIGINAL SURVEY NO.	SURVEYED PLOTTED TEMPLATE AREAS CHECKED	BY	DATE



FILE NAME =	USER NAME = piersonbr	DESIGNED - MLB	REVISED -
ca:\pwork\PIWIDOT\PIERSONBR\d0101466\d570745-sht-sgntrs_sta310+00_xsh.t.dgn		DRAWN - BBP	REVISED -
		CHECKED -	REVISED -
		DATE - 12/09/08	REVISED -

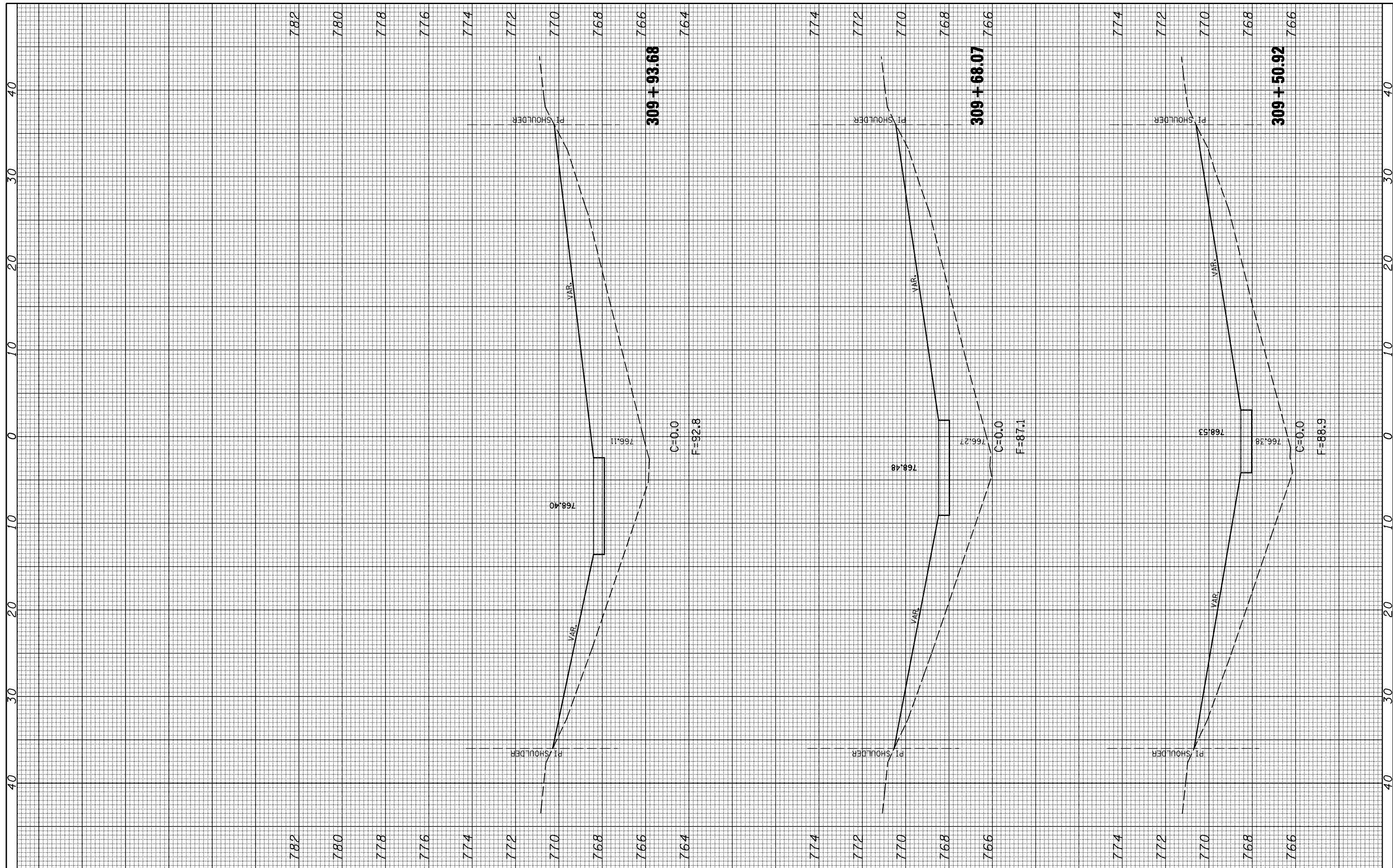
**STATE OF ILLINOIS  
DEPARTMENT OF TRANSPORTATION**

<b>SIGN FOUNDATION AT STATION 310+00.00</b>	
SCALE:	SHEET NO. 2 OF 6 SHEETS STA. 308+50.00 TO STA. 309+25.00

F.A.I. RTE. 55	SECTION D5Safety-2	COUNTY McLean	TOTAL SHEETS 79	SHEET NO. 41
FED. ROAD DIST. NO. ILLINOIS FED. AID PROJECT			CONTRACT NO. 70745	

FINAL SURVEY NO.	SURVEYED PLOTTED TEMPLATE AREAS CHECKED	BY	DATE

ORIGINAL SURVEY NO.	SURVEYED PLOTTED TEMPLATE AREAS CHECKED	BY	DATE



FILE NAME =	USER NAME = piersonbr	DESIGNED - MLB	REVISED -
ca:\pw\work\PIWIDOT\PIERSONBR\d0101466\d570745-sh\sgntrs_sta310+00_xsh.t.dgn		DRAWN - BBP	REVISED -
		CHECKED -	REVISED -
		DATE - 12/09/08	REVISED -

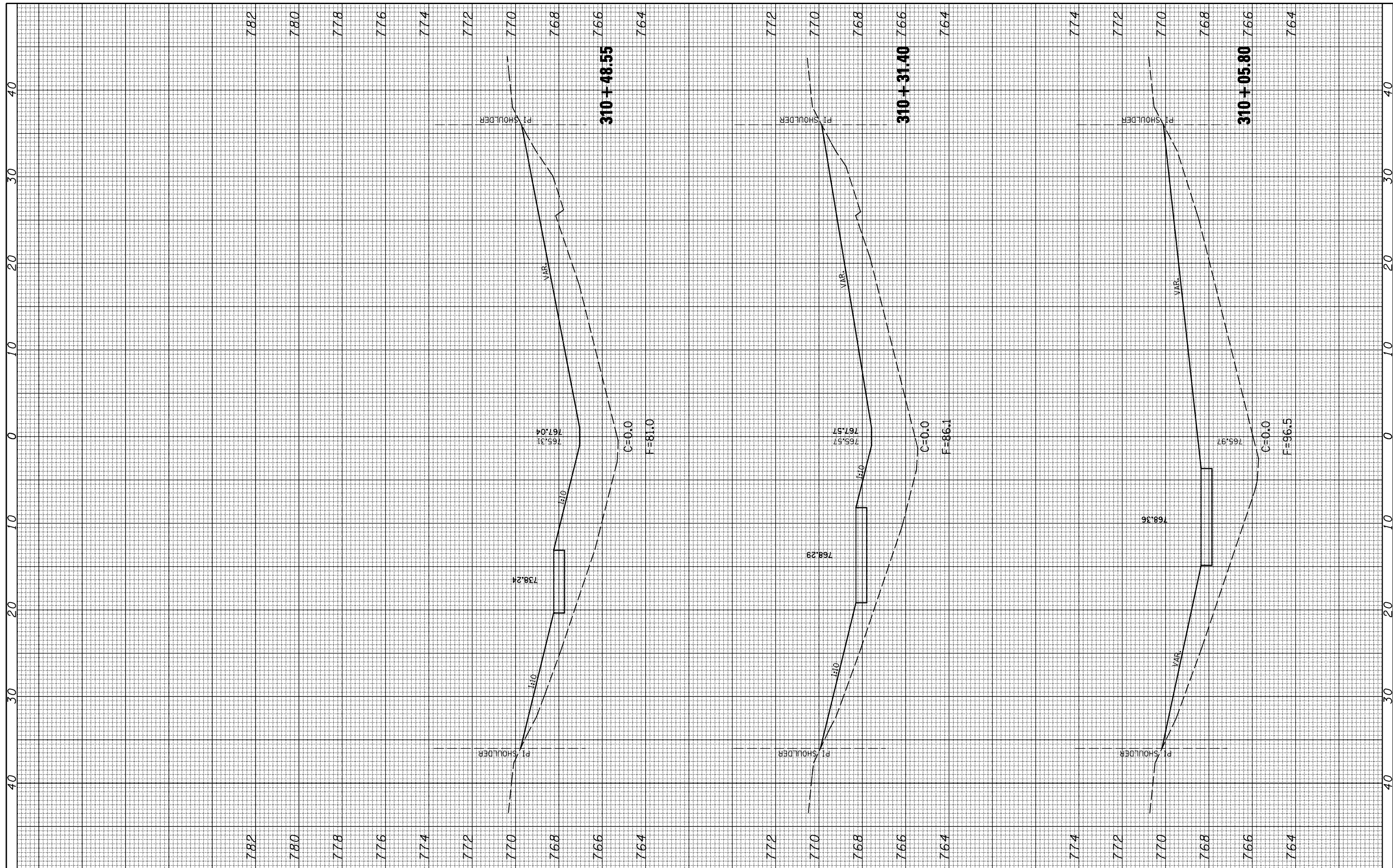
**STATE OF ILLINOIS  
DEPARTMENT OF TRANSPORTATION**

SCALE:	SHEET NO. 3 OF 6 SHEETS	STA. 309+50.92 TO STA. 309+93.68
--------	-------------------------	----------------------------------

F.A.I. RTE. 55	SECTION D5Safety-2	COUNTY McLean	TOTAL SHEETS 79	SHEET NO. 42
FED. ROAD DIST. NO. ILLINOIS FED. AID PROJECT			CONTRACT NO. 70745	

FINAL SURVEY NO.	SURVEYED PLOTTED TEMPLATE AREAS CHECKED	BY	DATE

ORIGINAL SURVEY NO.	SURVEYED PLOTTED TEMPLATE AREAS CHECKED	BY	DATE



FILE NAME =	USER NAME = piersonbr	DESIGNED - MLB	REVISED -
ca:\pw\work\PIWIDOT\PIERSONBR\d0101466\d570745-shr-egntrs_sta310+00_xsh.t.dgn		DRAWN - BBP	REVISED -
		CHECKED -	REVISED -
		DATE - 12/09/08	REVISED -

**STATE OF ILLINOIS  
DEPARTMENT OF TRANSPORTATION**

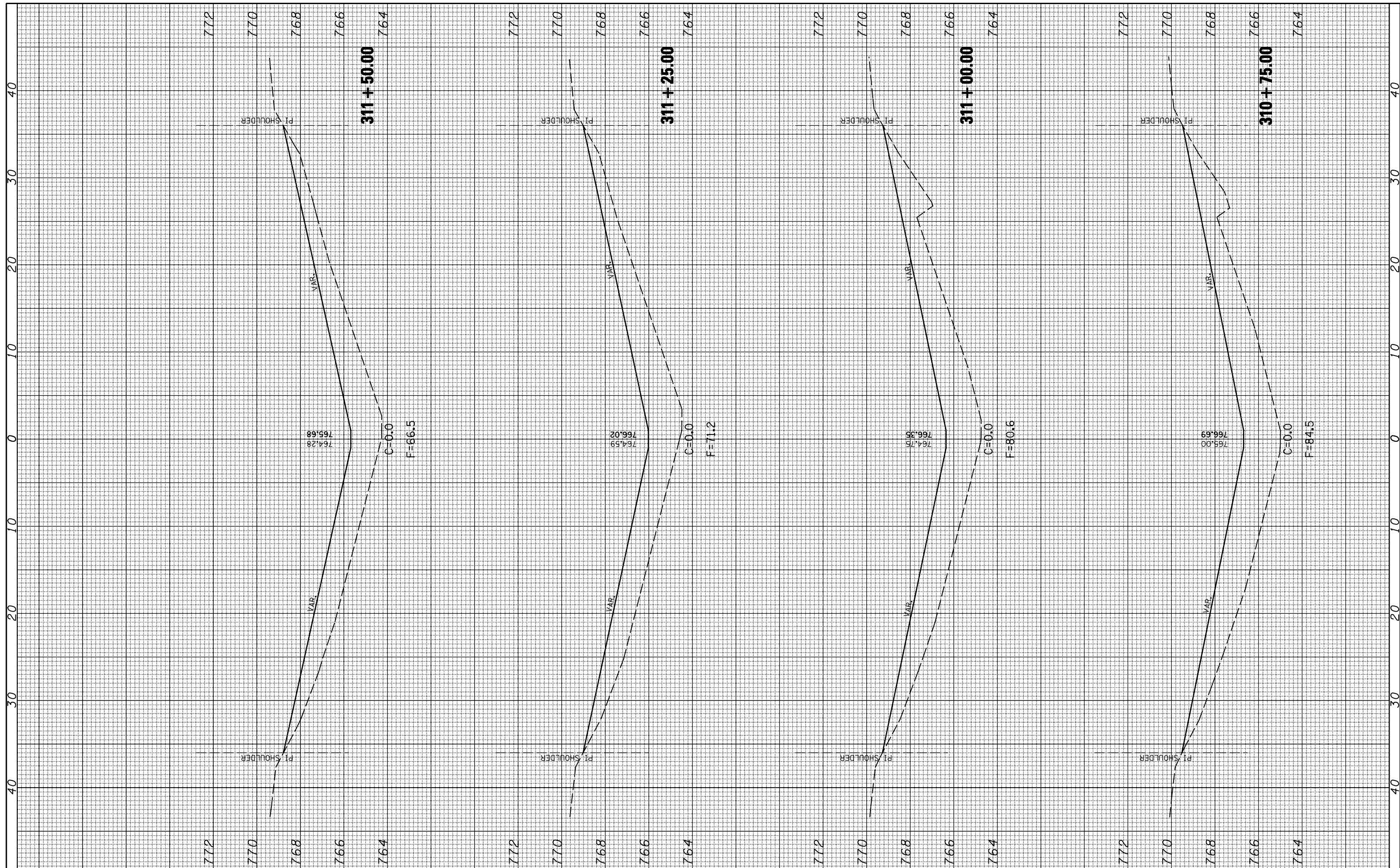
**SIGN FOUNDATION AT STATION 310+00.00**

SCALE: SHEET NO. 4 OF 6 SHEETS STA. 310+05.80 TO STA. 310+48.55

F.A.I. RTE. 55	SECTION D5Safety-2	COUNTY McLean	TOTAL SHEETS 79	SHEET NO. 43
CONTRACT NO. 70745				
FED. ROAD DIST. NO. ILLINOIS FED. AID PROJECT				

ORIGINAL SURVEY NO.	SURVEYED PLOTTED TEMPLATE AREAS CHECKED	BY	DATE
FINAL SURVEY NO.	SURVEYED PLOTTED TEMPLATE AREAS CHECKED	BY	DATE

ORIGINAL SURVEY NO.	SURVEYED PLOTTED TEMPLATE AREAS CHECKED	BY	DATE
FINAL SURVEY NO.	SURVEYED PLOTTED TEMPLATE AREAS CHECKED	BY	DATE



FILE NAME =	USER NAME = piersonbr	DESIGNED - MLB	REVISED -
ca:\pwork\PIWIDOT\PIERSONBR\d0101466\d570745-shr-egntrs_sta310+00_xshd.dgn		DRAWN - BBP	REVISED -
		CHECKED -	REVISED -
		DATE - 12/09/08	REVISED -

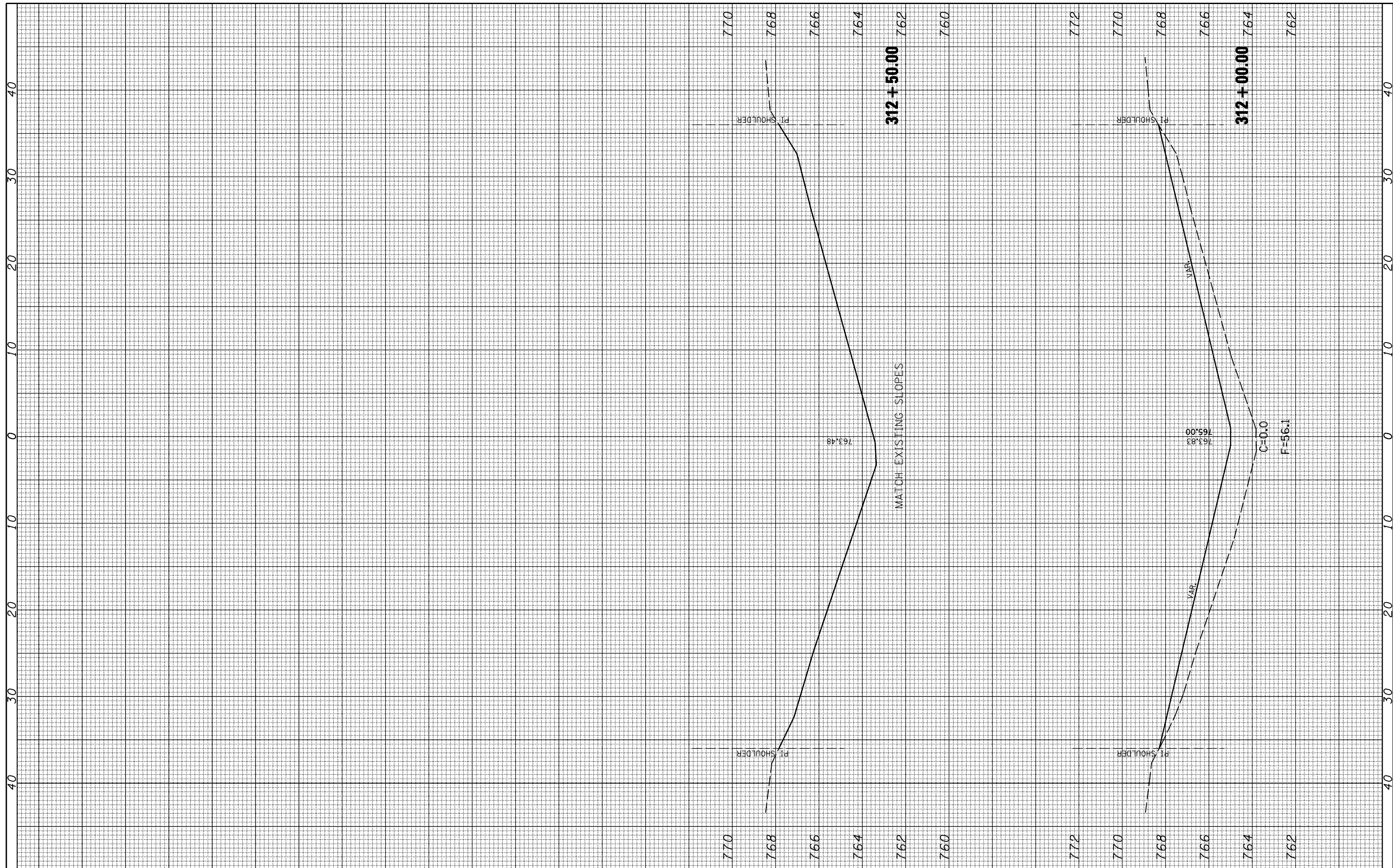
**STATE OF ILLINOIS  
DEPARTMENT OF TRANSPORTATION**

<b>SIGN FOUNDATION AT STATION 310+00.00</b>	
SCALE:	SHEET NO. 5 OF 6 SHEETS STA. 310+75.00 TO STA. 311+50.00

F.A.I. RTE. 55	SECTION D5Safety-2	COUNTY McLean	TOTAL SHEETS 79	SHEET NO. 44
FED. ROAD DIST. NO. ILLINOIS FED. AID PROJECT			CONTRACT NO. 70745	

FINAL SURVEY NO.	SURVEYED PLOTTED AREAS CHECKED	BY	DATE
NOTE BOOK	TEMPLATE		

ORIGINAL SURVEY NO.	SURVEYED PLOTTED AREAS CHECKED	BY	DATE
NOTE BOOK	TEMPLATE		



FILE NAME =	USER NAME = piersonbr	DESIGNED - MLB	REVISED -
c:\pwwork\PIWIDOT\PIERSONBR\d0101466\d570745-sht-sgntrs_sta310+00_xsh.t.dgn		DRAWN - BBP	REVISED -
		CHECKED -	REVISED -
		DATE - 12/09/08	REVISED -

**STATE OF ILLINOIS  
DEPARTMENT OF TRANSPORTATION**

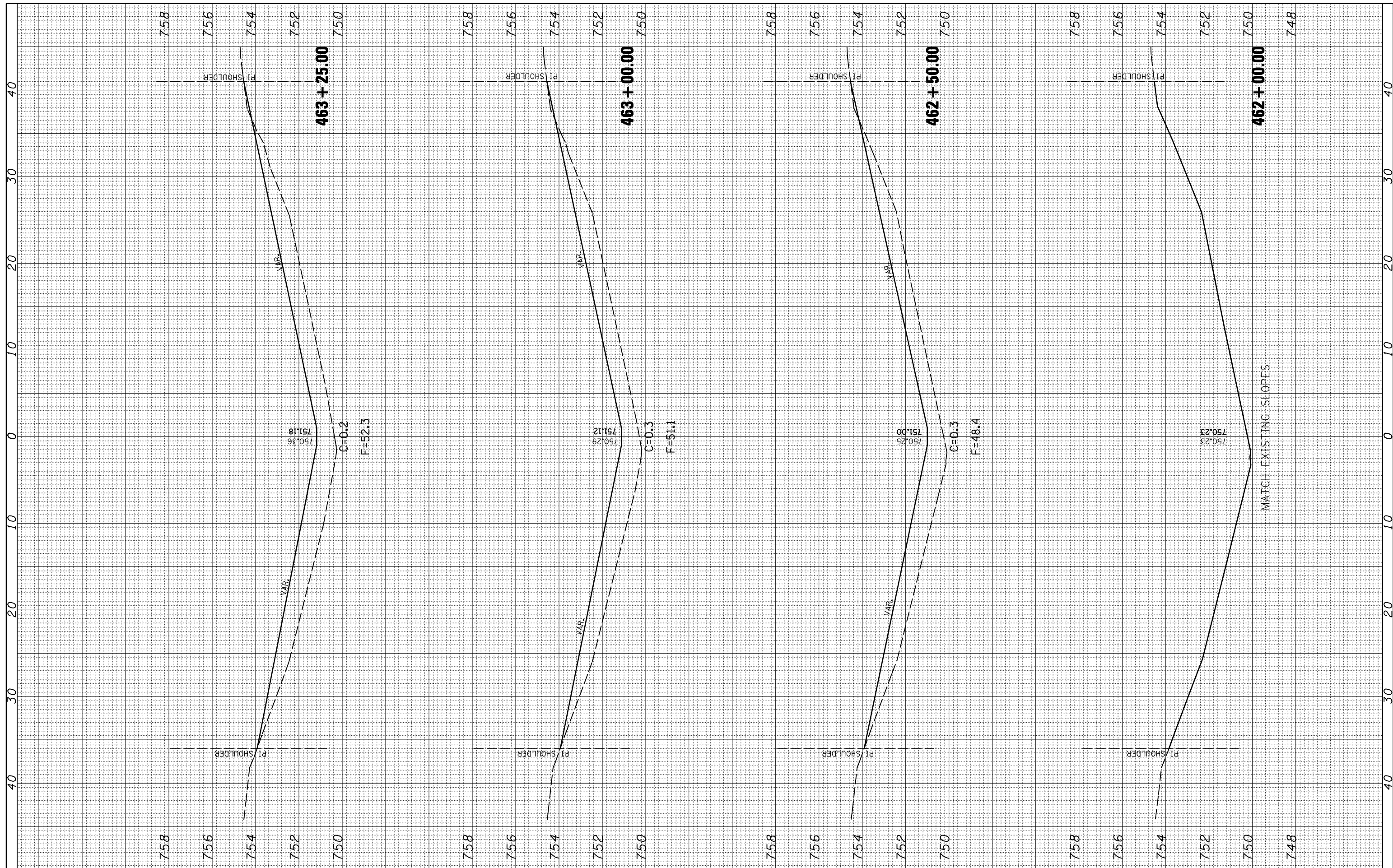
**SIGN FOUNDATION AT STATION 310+00.00**

SCALE: SHEET NO. 6 OF 6 SHEETS STA. 312+00.00 TO STA. 312+50.00

F.A.I. RTE. 55	SECTION D5Safety-2	COUNTY McLean	TOTAL SHEETS 79	SHEET NO. 45
FED. ROAD DIST. NO.		ILLINOIS FED. AID PROJECT		
		CONTRACT NO. 70745		

FINAL SURVEY NO.	SURVEYED PLOTTED TEMPLATE AREAS CHECKED	BY	DATE

ORIGINAL SURVEY NO.	SURVEYED PLOTTED TEMPLATE AREAS CHECKED	BY	DATE



FILE NAME =	USER NAME = piersonbr	DESIGNED -	MLB	REVISED -	
ca:\pw\work\PIWIDOT\PIERSONBR\d0101466\d570745-sh1-an0570165_xssht.dgn		DRAWN -	BBP	REVISED -	
		CHECKED -		REVISED -	
		DATE -	12/09/08	REVISED -	

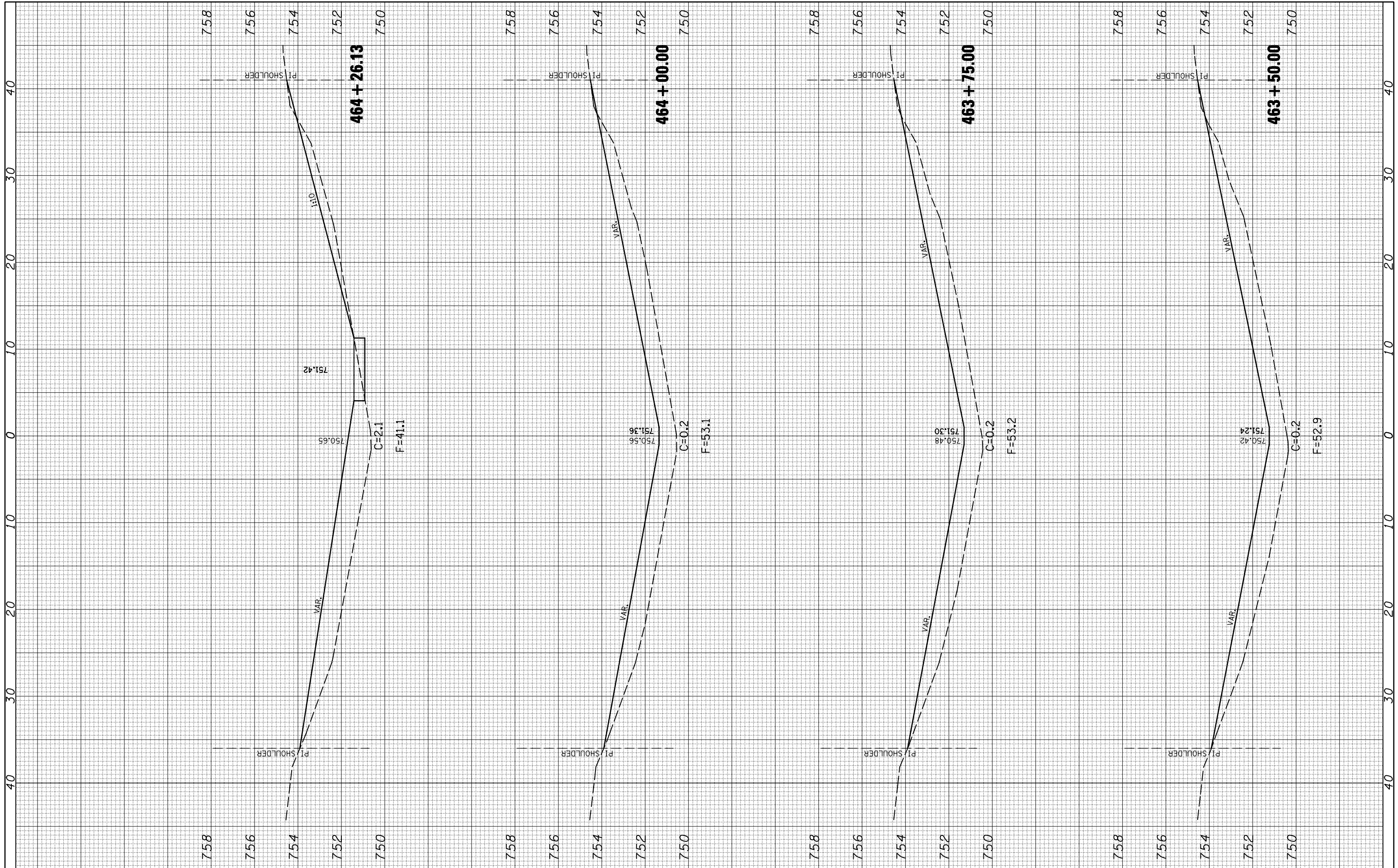
**STATE OF ILLINOIS  
DEPARTMENT OF TRANSPORTATION**

SCALE:	SHEET NO. 1 OF 5 SHEETS	STA. 462+00.00 TO STA. 463+25.00
--------	-------------------------	----------------------------------

F.A.I. RTE. 55	SECTION D5Safety-2	COUNTY McLean	TOTAL SHEETS 79	SHEET NO. 46
FED. ROAD DIST. NO. ILLINOIS FED. AID PROJECT			CONTRACT NO. 70745	

FINAL SURVEY NO.	SURVEYED PLOTTED TEMPLATE AREAS CHECKED	BY	DATE

ORIGINAL SURVEY NO.	SURVEYED PLOTTED TEMPLATE AREAS CHECKED	BY	DATE



FILE NAME = c:\pw\work\PIWIDOT\PIERSONBR\d0101466\d570745-shr-an0570165\_xssht.dgn

USER NAME = piersonbr  
 DRAWN - MLP  
 CHECKED - BBP  
 DATE - 12/09/08

DESIGNED - MLP  
 CHECKED - BBP  
 DATE - 12/09/08

REVISED -  
 REVISED -  
 REVISED -  
 REVISED -

**STATE OF ILLINOIS  
 DEPARTMENT OF TRANSPORTATION**

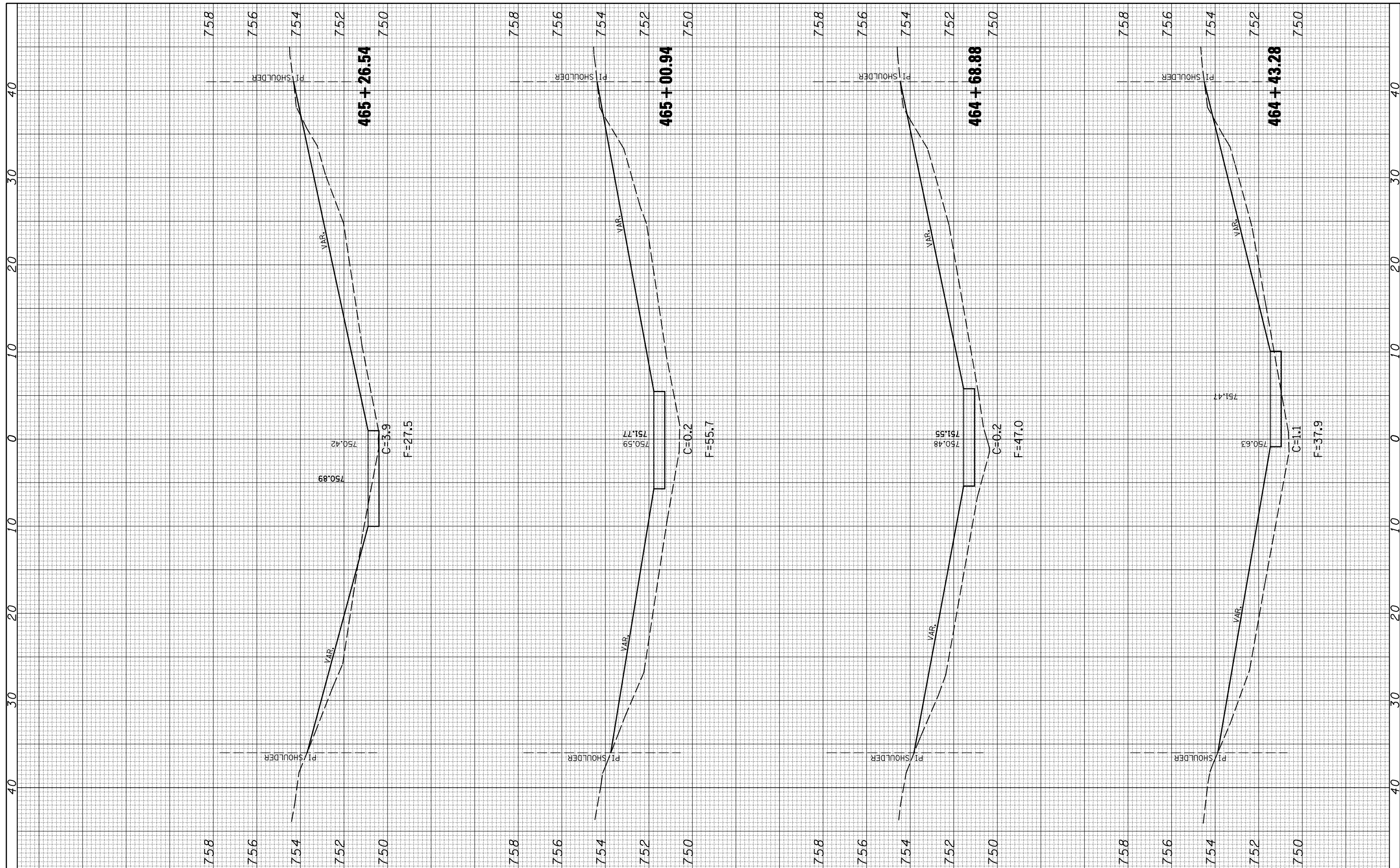
SCALE: SHEET NO. 2 OF 5 SHEETS STA. 463+50.00 TO STA. 464+26.13

**S.N. 057-0165**

F.A.I. RTE.	SECTION	COUNTY	TOTAL SHEETS	SHEET NO.
55	D5Safety-2	McLean	79	47
FED. ROAD DIST. NO. ILLINOIS FED. AID PROJECT			CONTRACT NO. 70745	

FINAL SURVEY NO.	SURVEYED PLOTTED TEMPLATE AREAS CHECKED	BY	DATE

ORIGINAL SURVEY NO.	SURVEYED PLOTTED TEMPLATE AREAS CHECKED	BY	DATE



FILE NAME = c:\pw\work\PIWIDOT\PIERSONBR\d0101466\d570745-sh1-an0570165\_xssht.dgn

USER NAME = piersonbr  
 DESIGNED - MLB  
 DRAWN - BBP  
 CHECKED -  
 DATE - 12/09/08

REVISED -  
 REVISED -  
 REVISED -  
 REVISED -

**STATE OF ILLINOIS  
 DEPARTMENT OF TRANSPORTATION**

SCALE: SHEET NO. 3 OF 5 SHEETS STA. 464+43.28 TO STA. 465+26.54

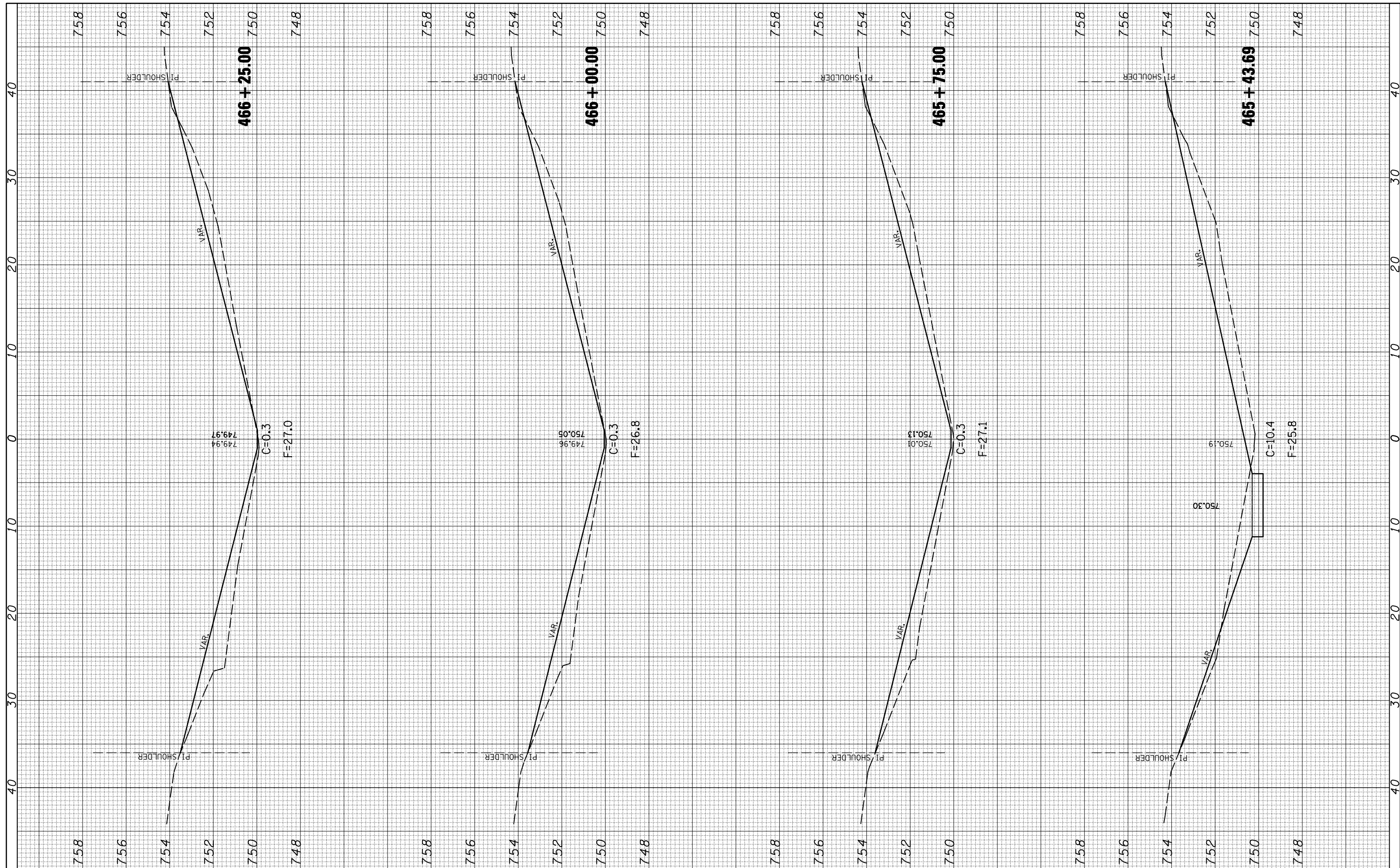
**S.N. 057-0165**

F.A.I. RTE.	SECTION	COUNTY	TOTAL SHEETS	SHEET NO.
55	D5Safety-2	McLean	79	48
FED. ROAD DIST. NO. ILLINOIS FED. AID PROJECT			CONTRACT NO. 70745	



FINAL SURVEY NO.	SURVEYED PLOTTED TEMPLATE AREAS CHECKED	BY	DATE

ORIGINAL SURVEY NO.	SURVEYED PLOTTED TEMPLATE AREAS CHECKED	BY	DATE



FILE NAME =	USER NAME = piersonbr	DESIGNED -	MLB	REVISED -	
ca:\pw\work\PIWIDOT\PIERSONBR\d0101466\d570745-sh1-an0570165_xssht.dgn		DRAWN -	BBP	REVISED -	
		CHECKED -		REVISED -	
		DATE -	12/09/08	REVISED -	

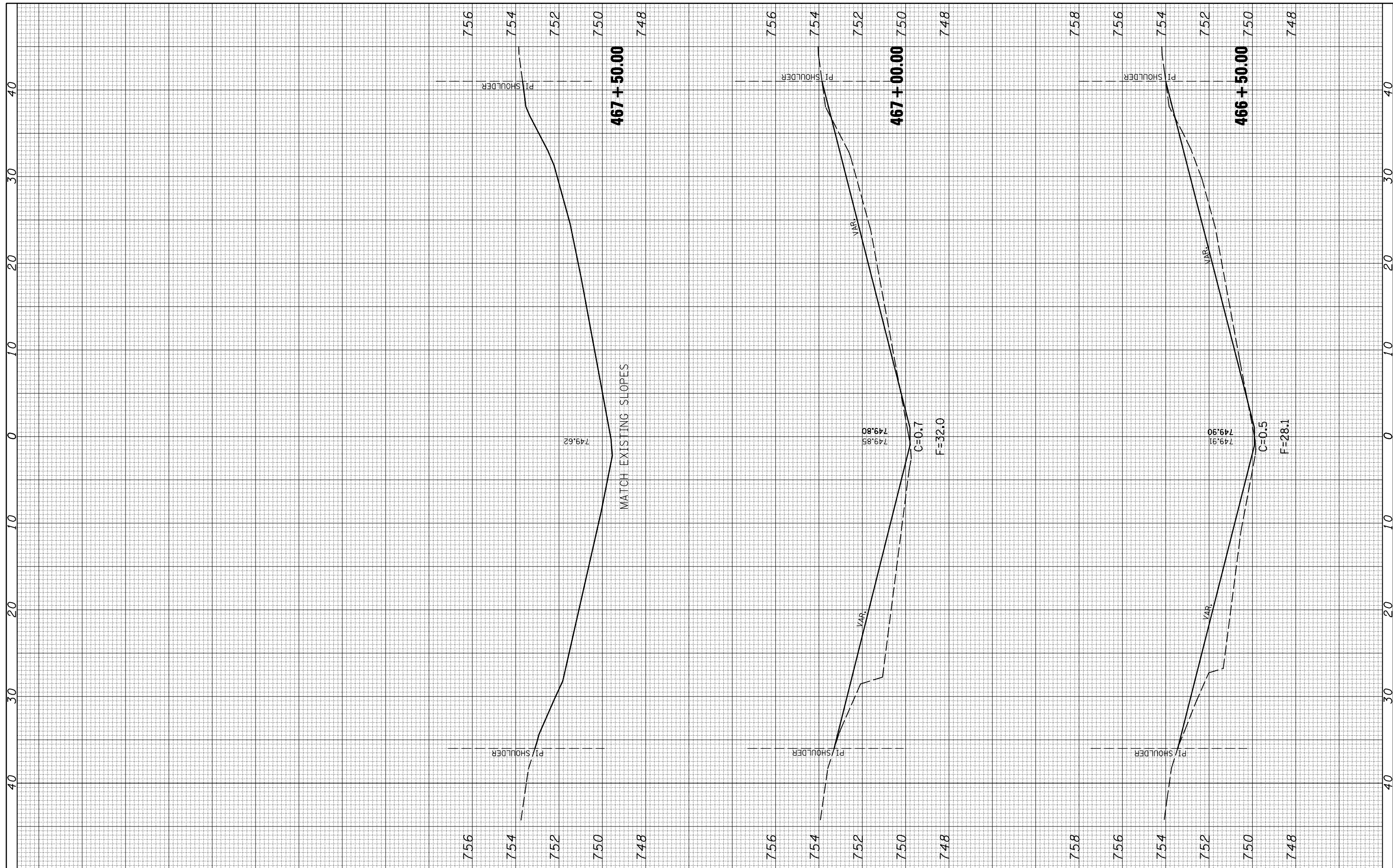
**STATE OF ILLINOIS  
DEPARTMENT OF TRANSPORTATION**

SCALE:	SHEET NO. 4 OF 5 SHEETS	STA. 465+43.69 TO STA. 466+25.00
--------	-------------------------	----------------------------------

F.A.I. RTE. 55	SECTION D5Safety-2	COUNTY McLean	TOTAL SHEETS 79	SHEET NO. 49
CONTRACT NO. 70745				
FED. ROAD DIST. NO. ILLINOIS FED. AID PROJECT				

FINAL SURVEY NO.	SURVEYED PLOTTED AREAS CHECKED	BY	DATE

ORIGINAL SURVEY NO.	SURVEYED PLOTTED AREAS CHECKED	BY	DATE



FILE NAME =	USER NAME = piersonbr	DESIGNED -	MLB	REVISED -	
ca:\pw\work\PIWIDOT\PIERSONBR\d0101466\d570745-sh1-an0570165_xssht.dgn		DRAWN -	BBP	REVISED -	
		CHECKED -		REVISED -	
		DATE -	12/09/08	REVISED -	

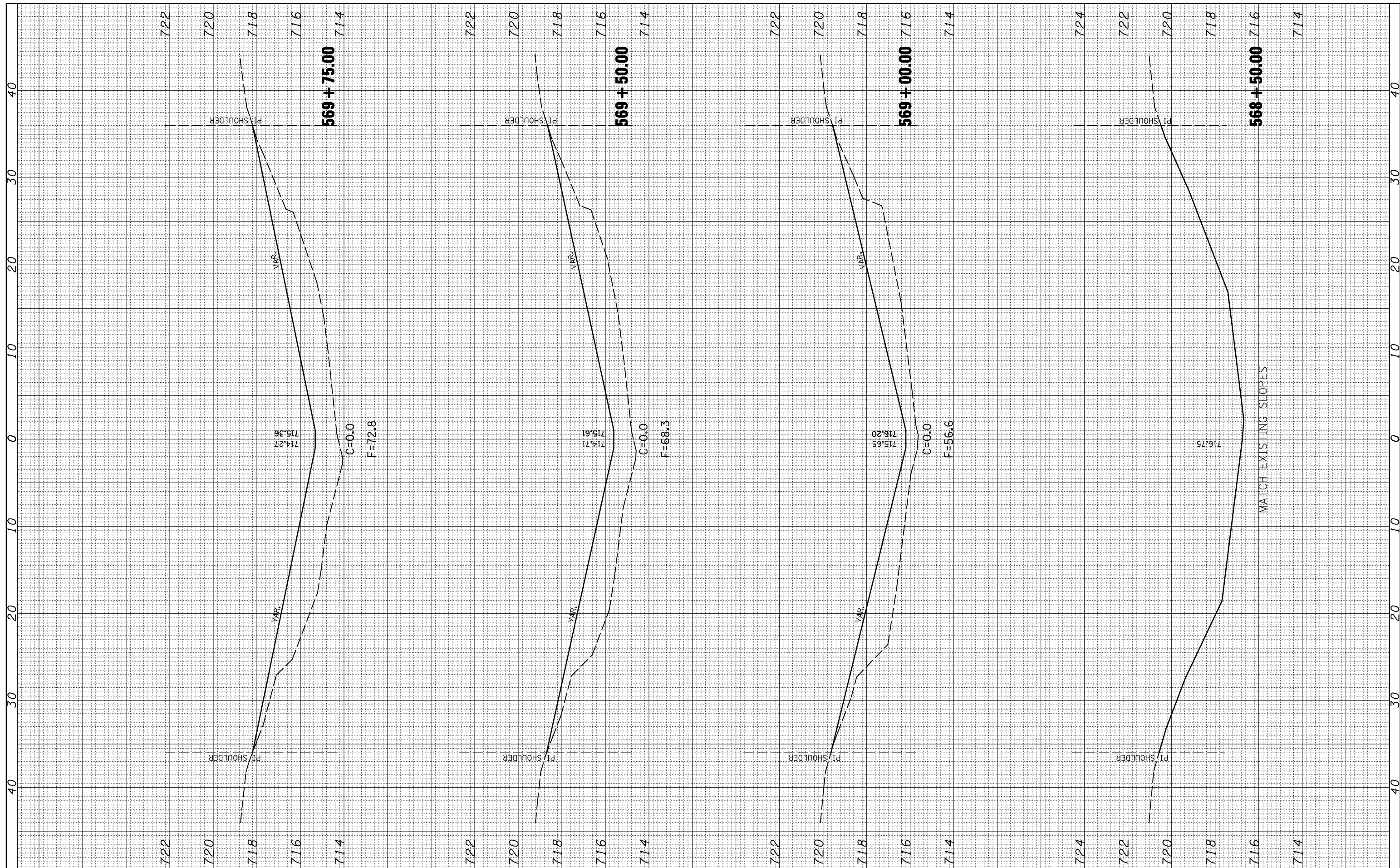
**STATE OF ILLINOIS  
DEPARTMENT OF TRANSPORTATION**

SCALE:	SHEET NO. 5 OF 5 SHEETS	STA. 466+50.00 TO STA. 467+50.00
--------	-------------------------	----------------------------------

F.A.I. RTE.	SECTION	COUNTY	TOTAL SHEETS	SHEET NO.
55	D5Safety-2	McLean	79	50
FED. ROAD DIST. NO. ILLINOIS FED. AID PROJECT			CONTRACT NO. 70745	

FINAL SURVEY NO.	SURVEYED PLOTTED TEMPLATE AREAS CHECKED	BY	DATE

ORIGINAL SURVEY NO.	SURVEYED PLOTTED TEMPLATE AREAS CHECKED	BY	DATE



FILE NAME = c:\pw\work\PIWIDOT\PIERSONBR\d0101466\d570745-sht-an0570166\_xssht.dgn

USER NAME = piersonbr  
 DESIGNED - MLB  
 DRAWN - BBP  
 CHECKED -  
 DATE - 12/09/08

REVISED -  
 REVISED -  
 REVISED -  
 REVISED -

**STATE OF ILLINOIS  
 DEPARTMENT OF TRANSPORTATION**

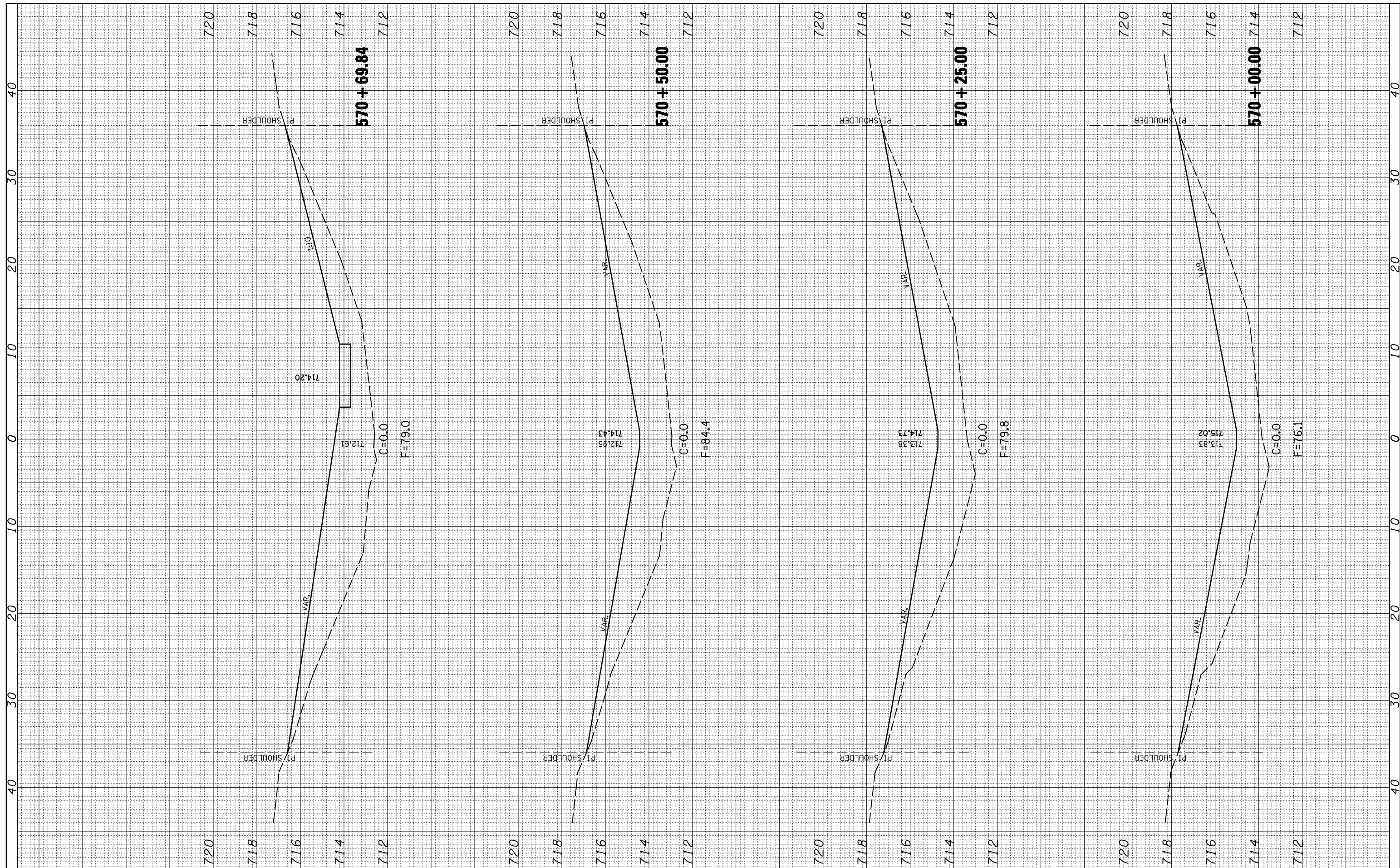
**S.N. 057-0166**

SCALE: SHEET NO. 1 OF 5 SHEETS STA. 568+50.00 TO STA. 569+75.00

F.A.I. RTE. 55	SECTION D5Safety-2	COUNTY McLean	TOTAL SHEETS 79	SHEET NO. 51
FED. ROAD DIST. NO. ILLINOIS FED. AID PROJECT			CONTRACT NO. 70745	

FINAL SURVEY NO.	SURVEYED PLOTTED TEMPLATE AREAS CHECKED	BY	DATE

ORIGINAL SURVEY NO.	SURVEYED PLOTTED TEMPLATE AREAS CHECKED	BY	DATE



FILE NAME = USER NAME = piersonbr  
 c:\pwwork\PIWIDOT\PIERSONBR\d0101466\d570745-sh1-an0570166\_xssht.dgn  
 PLOT SCALE = 10.0000 "/>

DESIGNED - MLB  
 DRAWN - BBP  
 CHECKED -  
 DATE - 12/09/08

REVISED -  
 REVISED -  
 REVISED -  
 REVISED -

**STATE OF ILLINOIS  
 DEPARTMENT OF TRANSPORTATION**

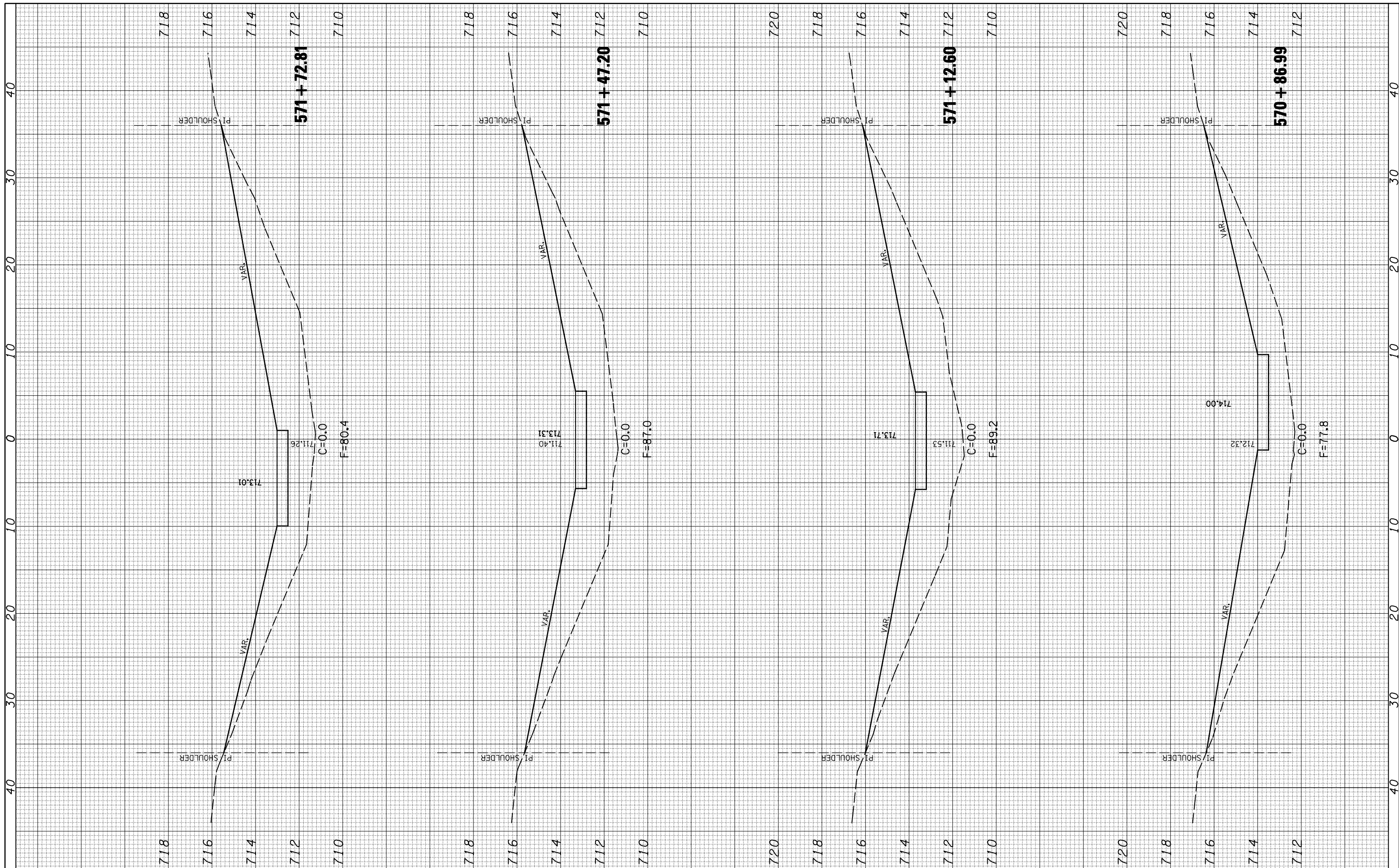
SCALE: SHEET NO. 2 OF 5 SHEETS STA. 570+00.00 TO STA. 570+69.84

**S.N. 057-0166**

F.A.I. RTE. 55	SECTION D5Safety-2	COUNTY McLean	TOTAL SHEETS 79	SHEET NO. 52
FED. ROAD DIST. NO. ILLINOIS FED. AID PROJECT			CONTRACT NO. 70745	

FINAL SURVEY NO.	SURVEYED PLOTTED AREAS CHECKED	BY	DATE

ORIGINAL SURVEY NO.	SURVEYED PLOTTED AREAS CHECKED	BY	DATE



FILE NAME = c:\pwork\PIWIDOT\PIERSONBR\d0101466\d570745-sh1-s0570166\_xssht.dgn

USER NAME = piersonbr  
 DESIGNED - MLB  
 DRAWN - BBP  
 CHECKED -  
 DATE - 12/09/08

REVISIONS:  
 REVISED -  
 REVISED -  
 REVISED -  
 REVISED -

**STATE OF ILLINOIS  
 DEPARTMENT OF TRANSPORTATION**

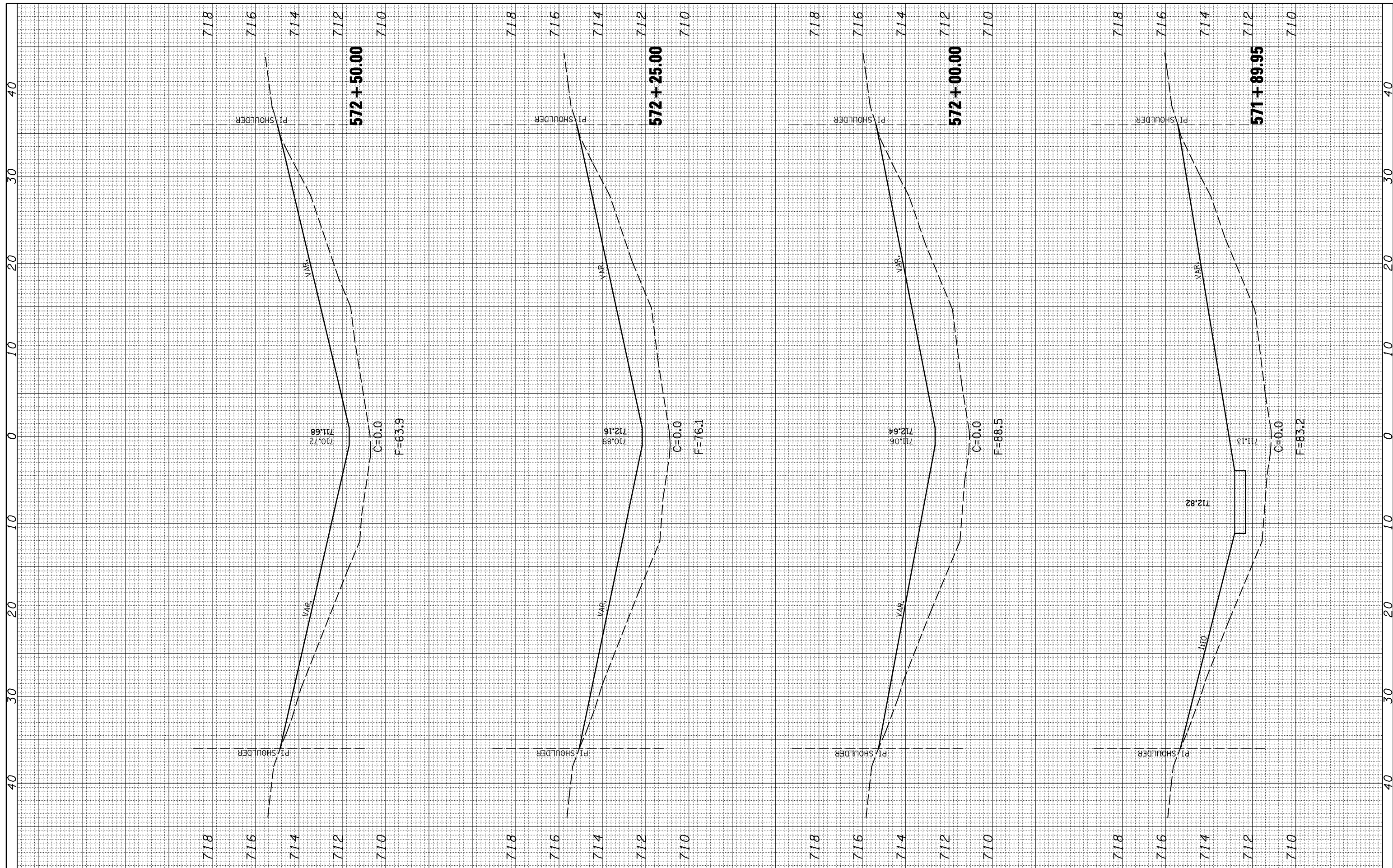
SCALE: SHEET NO. 3 OF 5 SHEETS STA. 570+86.99 TO STA. 571+72.81

**S.N. 057-0166**

F.A.I. RTE.	SECTION	COUNTY	TOTAL SHEETS	SHEET NO.
55	D5Safety-2	McLean	79	53
FED. ROAD DIST. NO. ILLINOIS FED. AID PROJECT			CONTRACT NO. 70745	

FINAL SURVEY NO.	SURVEYED PLOTTED TEMPLATE AREAS CHECKED	BY	DATE

ORIGINAL SURVEY NO.	SURVEYED PLOTTED TEMPLATE AREAS CHECKED	BY	DATE



FILE NAME =	USER NAME = piersonbr	DESIGNED -	MLB	REVISED -	
ca:\pw\work\PIWIDOT\PIERSONBR\d0101466\d570745-sh1-an0570166_xssht.dgn		DRAWN -	BBP	REVISED -	
		CHECKED -		REVISED -	
		DATE -	12/09/08	REVISED -	

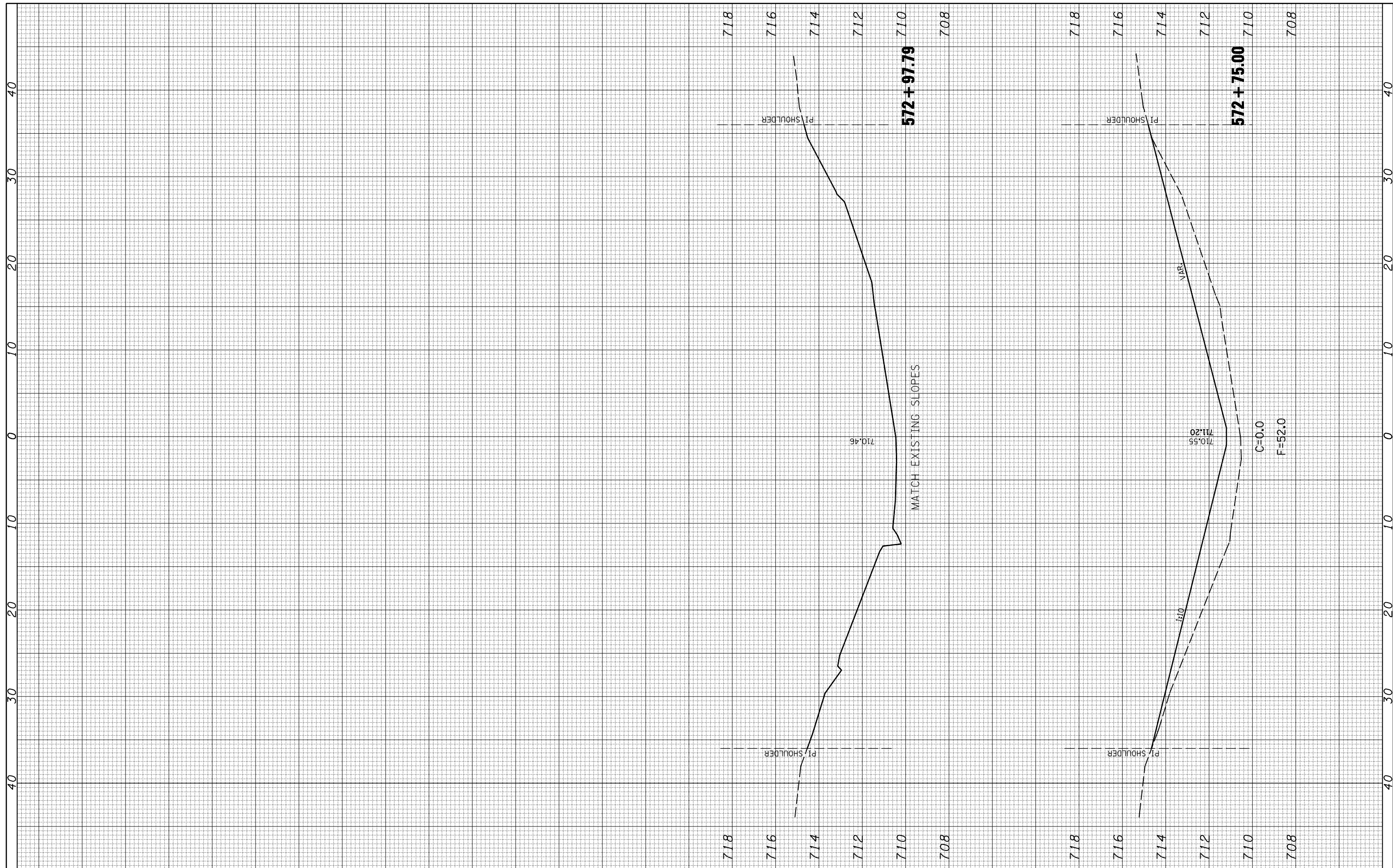
**STATE OF ILLINOIS  
DEPARTMENT OF TRANSPORTATION**

SCALE:	SHEET NO. 4 OF 5 SHEETS	STA. 571+89.95 TO STA. 572+50.00
--------	-------------------------	----------------------------------

F.A.I. RTE. 55	SECTION D5Safety-2	COUNTY McLean	TOTAL SHEETS 79	SHEET NO. 54
FED. ROAD DIST. NO. ILLINOIS FED. AID PROJECT			CONTRACT NO. 70745	

FINAL SURVEY NO.	SURVEYED PLOTTED AREAS CHECKED	BY	DATE

ORIGINAL SURVEY NO.	SURVEYED PLOTTED AREAS CHECKED	BY	DATE



FILE NAME =	USER NAME = piersonbr	DESIGNED -	MLB	REVISED -	
ca:\pw\work\PIWIDOT\PIERSONBR\d0101466\d570745-sh1-an0570166_xssht.dgn		DRAWN -	BBP	REVISED -	
		CHECKED -		REVISED -	
		DATE -	12/09/08	REVISED -	

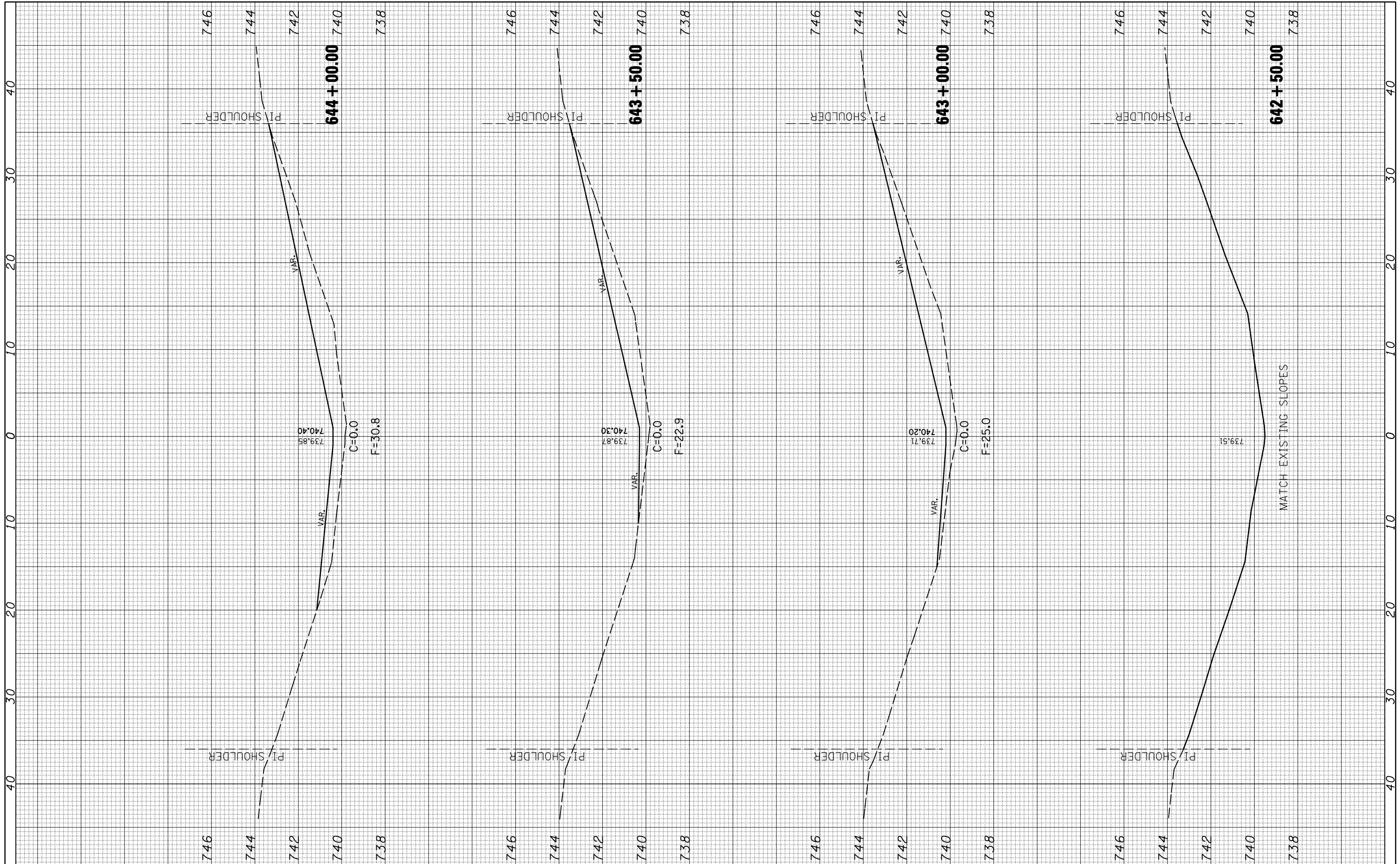
**STATE OF ILLINOIS  
DEPARTMENT OF TRANSPORTATION**

SCALE:	SHEET NO. 5 OF 5 SHEETS	STA. 572+75.00 TO STA. 572+97.79
--------	-------------------------	----------------------------------

F.A.I. RTE.	SECTION	COUNTY	TOTAL SHEETS	SHEET NO.
55	D5Safety-2	McLean	79	55
FED. ROAD DIST. NO. ILLINOIS FED. AID PROJECT			CONTRACT NO. 70745	

FINAL SURVEY NO.	SURVEYED PLOTTED TEMPLATE AREAS CHECKED	BY	DATE

ORIGINAL SURVEY NO.	SURVEYED PLOTTED TEMPLATE AREAS CHECKED	BY	DATE



FILE NAME = c:\pwork\PWIDOT\PIERSONBR\d0101466\d570745-sh1-an0570171\_xssh.t.dgn

USER NAME = piersonbr  
 DESIGNED - MLB  
 DRAWN - BBP  
 CHECKED -  
 DATE - 12/09/08

REVISIONS:  
 REVISED -  
 REVISED -  
 REVISED -  
 REVISED -

**STATE OF ILLINOIS  
 DEPARTMENT OF TRANSPORTATION**

**S.N. 057-0171**

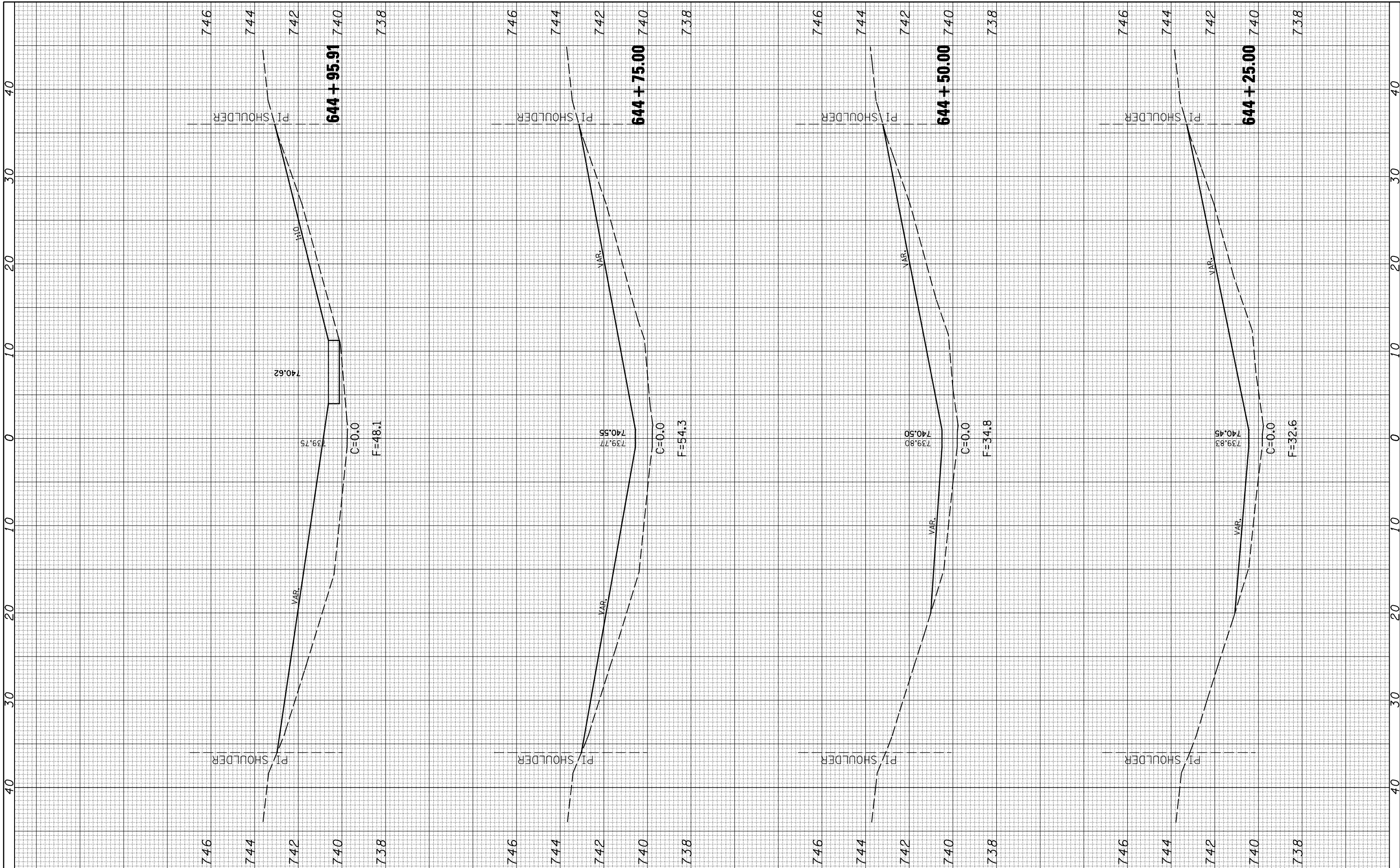
SCALE: SHEET NO. 1 OF 5 SHEETS STA. 642+50.00 TO STA. 644+00.00

F.A.I. RTE.	SECTION	COUNTY	TOTAL SHEETS	SHEET NO.
55	D5Safety-2	McLean	79	56
FED. ROAD DIST. NO. ILLINOIS FED. AID PROJECT			CONTRACT NO. 70745	



BY	DATE
BY	DATE
BY	DATE
BY	DATE
BY	DATE

ORIGINAL SURVEY	SURVEYED	DATE
NOTE BOOK	PLOTTED	
NO.	TEMPLATE	
	AREAS	
	CHECKED	



FILE NAME = c:\pwork\PIWIDOT\PIERSONBR\d0101466\d570745-sh\sn0570171\_xsh.t.dgn

USER NAME = piersonbr  
 DESIGNED - MLB  
 DRAWN - BBP  
 CHECKED -  
 DATE - 12/09/08

REVISED -  
 REVISED -  
 REVISED -  
 REVISED -

**STATE OF ILLINOIS  
 DEPARTMENT OF TRANSPORTATION**

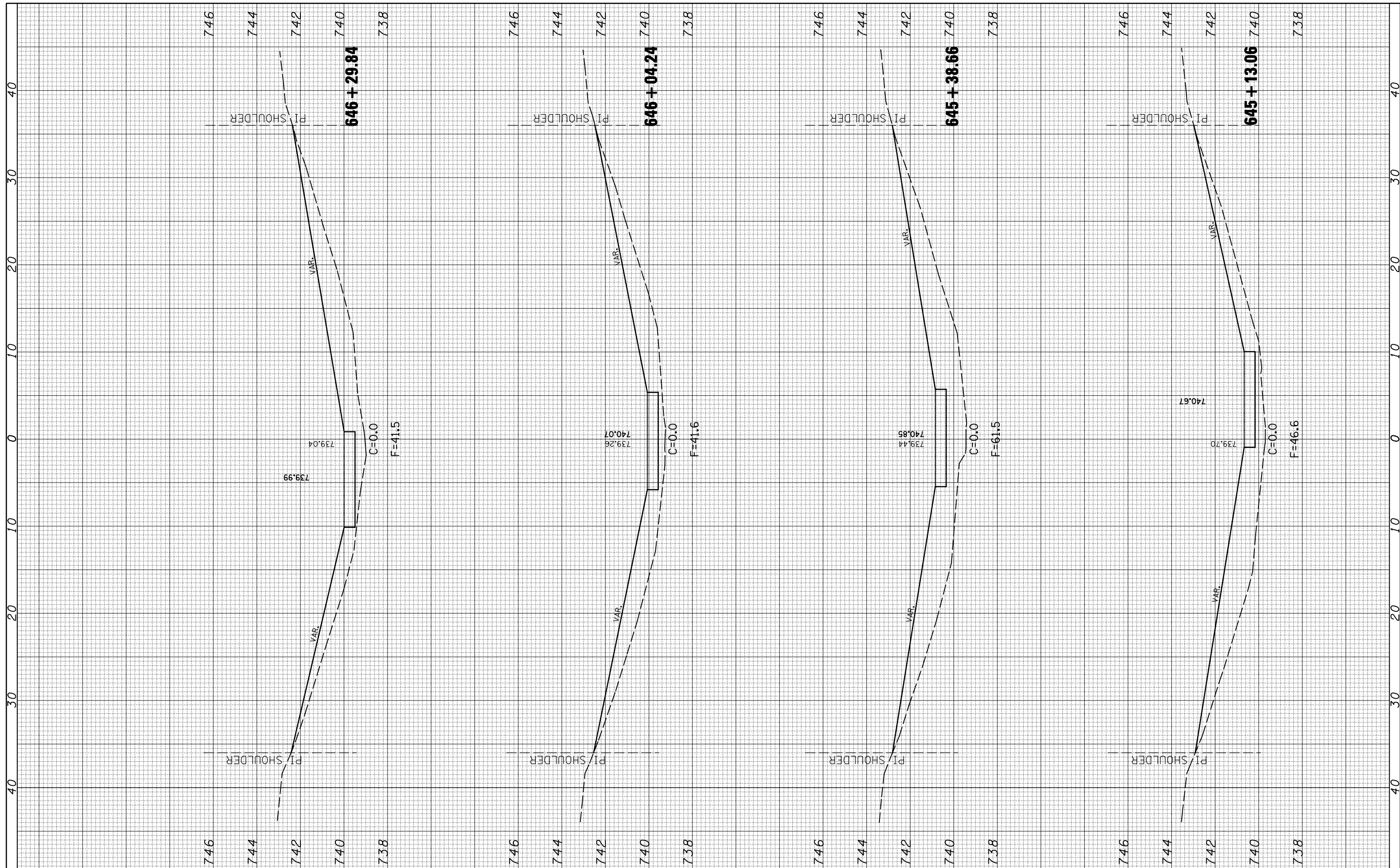
SCALE: SHEET NO. 2 OF 5 SHEETS STA. 644+25.00 TO STA. 644+95.91

**S.N. 057-0171**

F.A.I. RTE.	SECTION	COUNTY	TOTAL SHEETS	SHEET NO.
55	D5Safety-2	McLean	79	57
FED. ROAD DIST. NO. ILLINOIS FED. AID PROJECT			CONTRACT NO. 70745	

FINAL SURVEY NO.	SURVEYED PLOTTED TEMPLATE AREAS CHECKED	BY	DATE

ORIGINAL SURVEY NO.	SURVEYED PLOTTED TEMPLATE AREAS CHECKED	BY	DATE



FILE NAME =	USER NAME = piersonbr	DESIGNED -	MLB	REVISED -	
ca:\pw\work\PIWIDOT\PIERSONBR\d0101466\d570745-sh1-an0570171_xsh1.dgn		DRAWN -	BBP	REVISED -	
		CHECKED -		REVISED -	
		DATE -	12/09/08	REVISED -	

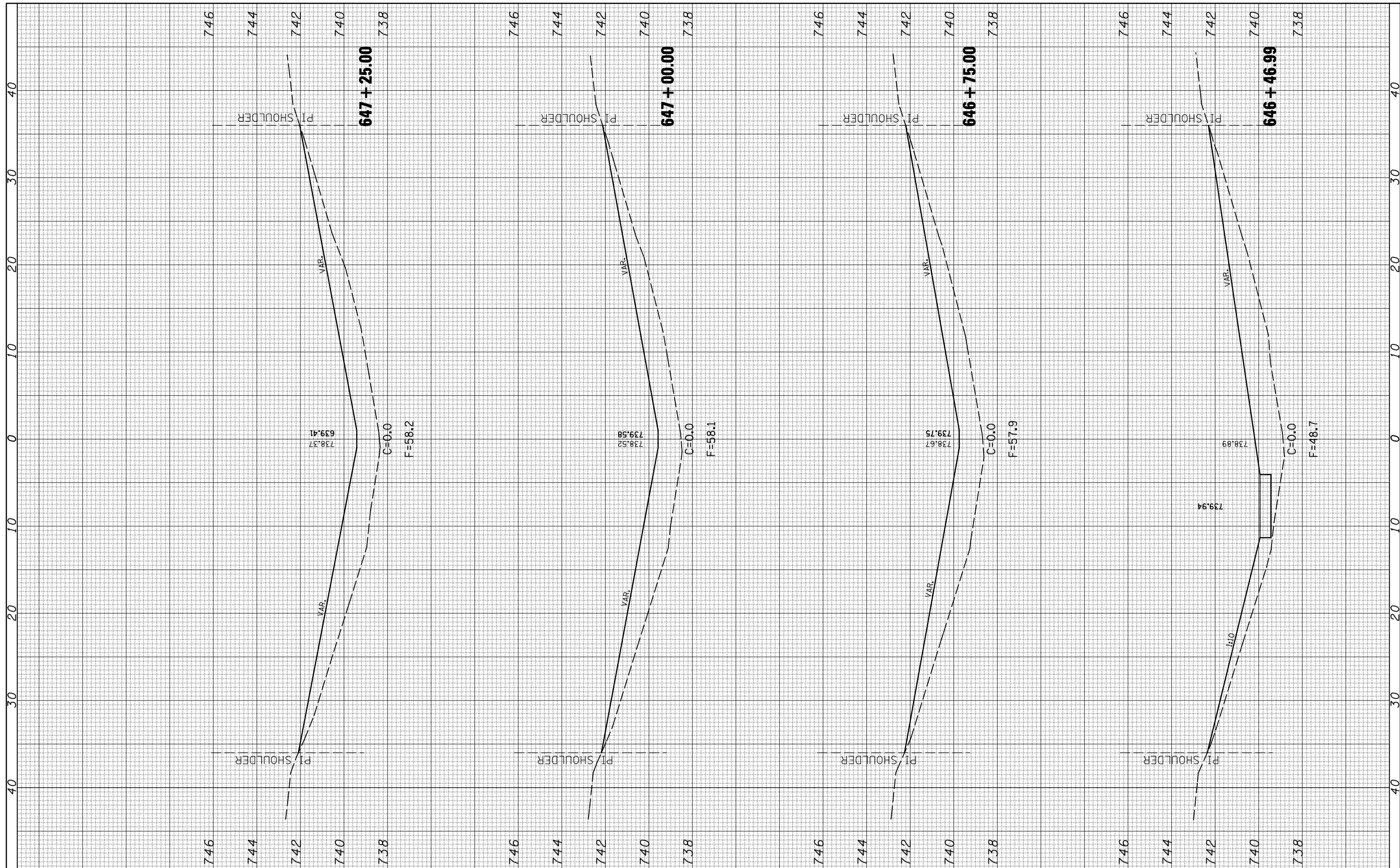
**STATE OF ILLINOIS  
DEPARTMENT OF TRANSPORTATION**

SCALE:	SHEET NO. 3 OF 5 SHEETS	STA. 645+13.06 TO STA. 646+29.84
--------	-------------------------	----------------------------------

F.A.I. RTE. 55	SECTION D5Safety-2	COUNTY McLean	TOTAL SHEETS 79	SHEET NO. 58
FED. ROAD DIST. NO. ILLINOIS FED. AID PROJECT			CONTRACT NO. 70745	

FINAL SURVEY NO.	SURVEYED PLOTTED TEMPLATE AREAS CHECKED	BY	DATE

ORIGINAL SURVEY NO.	SURVEYED PLOTTED TEMPLATE AREAS CHECKED	BY	DATE



FILE NAME =	USER NAME = piersonbr	DESIGNED -	MLB	REVISED -	
ca:\pw\work\PIWIDOT\PIERSONBR\d0101466\d570745-sh\sh0570171_xsh.t.dgn		DRAWN -	BBP	REVISED -	
		CHECKED -		REVISED -	
		DATE -	12/09/08	REVISED -	

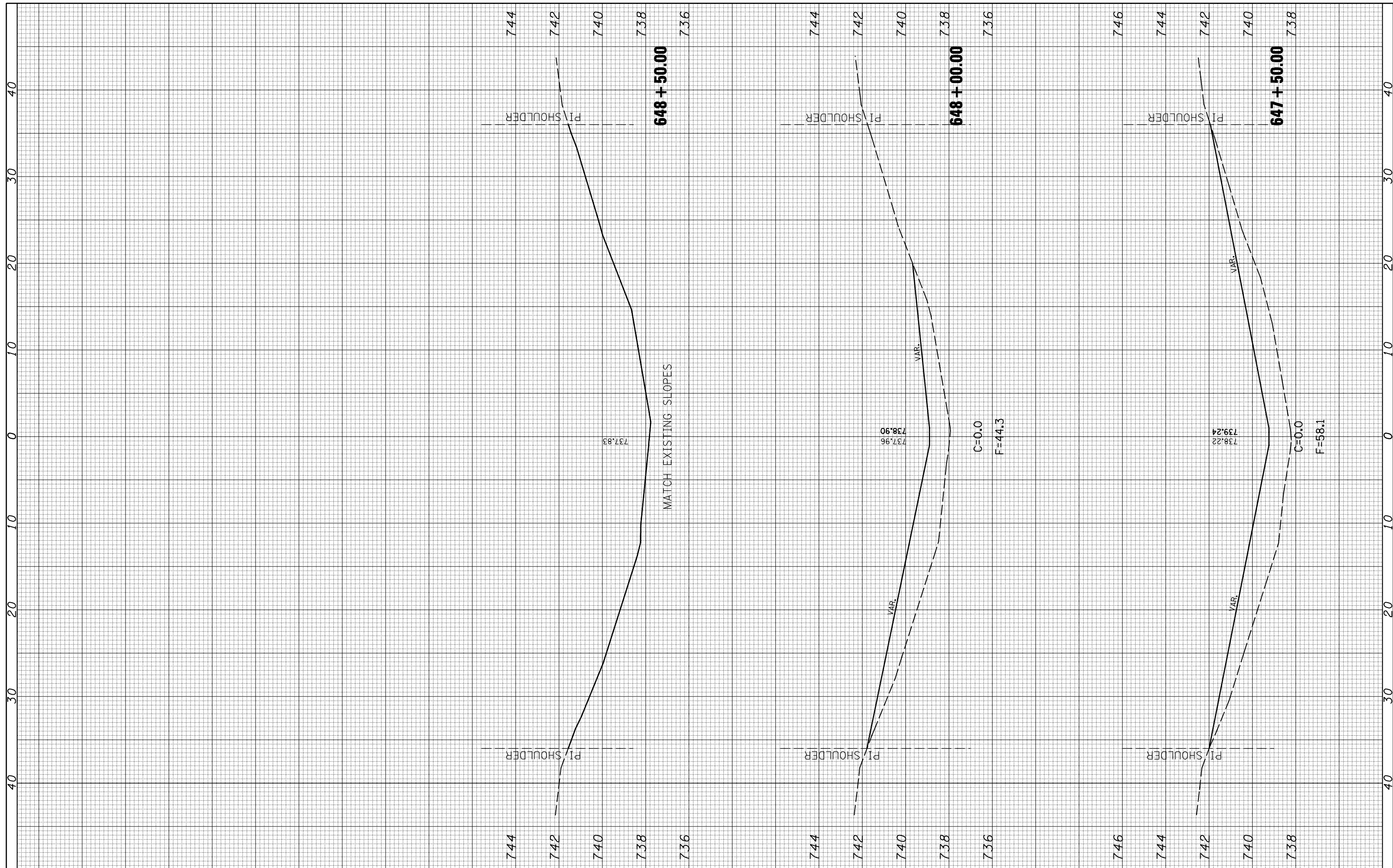
**STATE OF ILLINOIS  
DEPARTMENT OF TRANSPORTATION**

SCALE:	SHEET NO. 4 OF 5 SHEETS	STA. 646+46.99 TO STA. 647+25.00
--------	-------------------------	----------------------------------

F.A.I. RTE. 55	SECTION D5Safety-2	COUNTY McLean	TOTAL SHEETS 79	SHEET NO. 59
FED. ROAD DIST. NO. ILLINOIS FED. AID PROJECT			CONTRACT NO. 70745	

FINAL SURVEY NO.	SURVEYED PLOTTED TEMPLATE AREAS CHECKED	BY	DATE

ORIGINAL SURVEY NO.	SURVEYED PLOTTED TEMPLATE AREAS CHECKED	BY	DATE



FILE NAME =	USER NAME = piersonbr	DESIGNED -	MLB	REVISED -	
ca:\pw\work\PIWIDOT\PIERSONBR\d0101466\d570745-sh\sh0570171_xsh.t.dgn		DRAWN -	BBP	REVISED -	
		CHECKED -		REVISED -	
		DATE -	12/09/08	REVISED -	

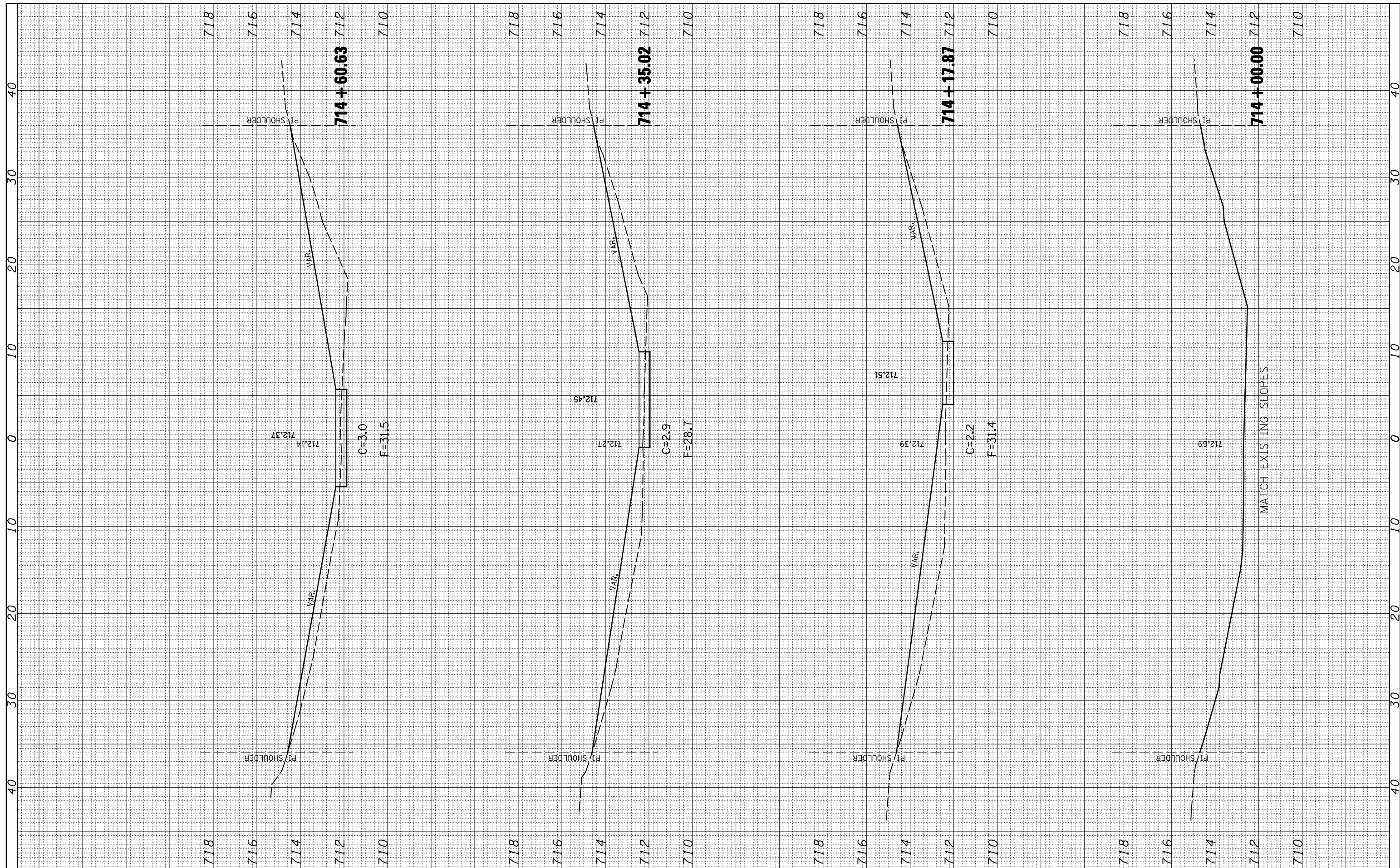
**STATE OF ILLINOIS  
DEPARTMENT OF TRANSPORTATION**

SCALE:	SHEET NO. 5 OF 5 SHEETS	STA. 647+50.00 TO STA. 648+50.00
--------	-------------------------	----------------------------------

F.A.I. RTE. 55	SECTION D5Safety-2	COUNTY McLean	TOTAL SHEETS 79	SHEET NO. 60
FED. ROAD DIST. NO. ILLINOIS FED. AID PROJECT			CONTRACT NO. 70745	

FINAL SURVEY NO.	SURVEYED PLOTTED TEMPLATE AREAS CHECKED	BY	DATE

ORIGINAL SURVEY NO.	SURVEYED PLOTTED TEMPLATE AREAS CHECKED	BY	DATE



FILE NAME =	USER NAME = piersonbr	DESIGNED -	MLB	REVISED -	
ca:\pw\work\PIWIDOT\PIERSONBR\d0101466\d570745-sht-an0570172_xssht.dgn		DRAWN -	BBP	REVISED -	
		CHECKED -		REVISED -	
		DATE -	12/09/08	REVISED -	

**STATE OF ILLINOIS  
DEPARTMENT OF TRANSPORTATION**

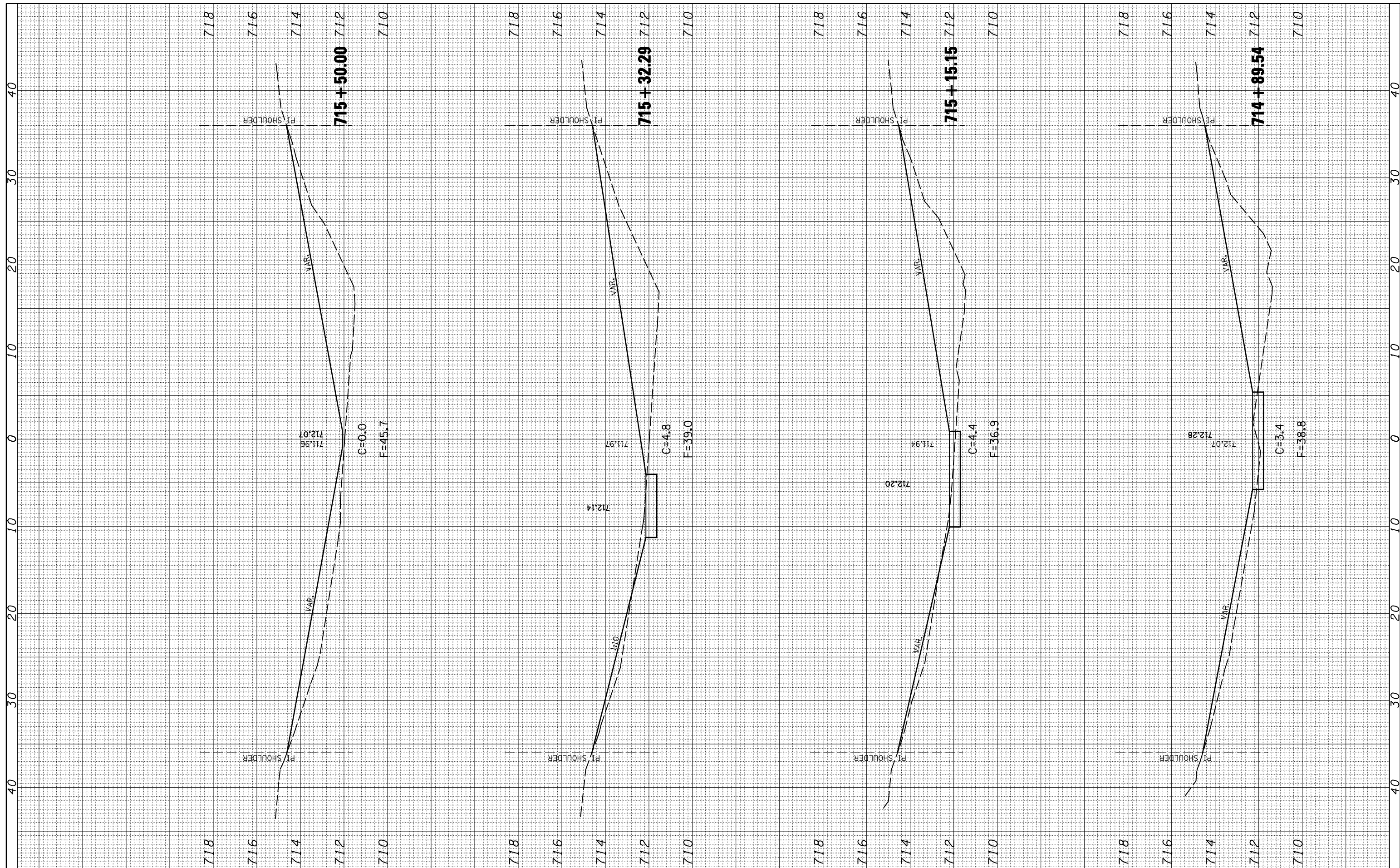
SCALE:	SHEET NO. 1 OF 3 SHEETS	STA. 714+00.00 TO STA. 714+60.63
--------	-------------------------	----------------------------------

F.A.I. RTE. 55	SECTION D5Safety-2	COUNTY McLean	TOTAL SHEETS 79	SHEET NO. 61
FED. ROAD DIST. NO. ILLINOIS FED. AID PROJECT			CONTRACT NO. 70745	

**S.N. 057-0172**

FINAL SURVEY NO.	SURVEYED PLOTTED TEMPLATE AREAS CHECKED	BY	DATE

ORIGINAL SURVEY NO.	SURVEYED PLOTTED TEMPLATE AREAS CHECKED	BY	DATE



FILE NAME =	USER NAME = piersonbr	DESIGNED -	MLB	REVISED -	
ca:\pw\work\PIWIDOT\PIERSONBR\d0101466\d570745-sh1-an0570172_xssht.dgn		DRAWN -	BBP	REVISED -	
		CHECKED -		REVISED -	
		DATE -	12/09/08	REVISED -	

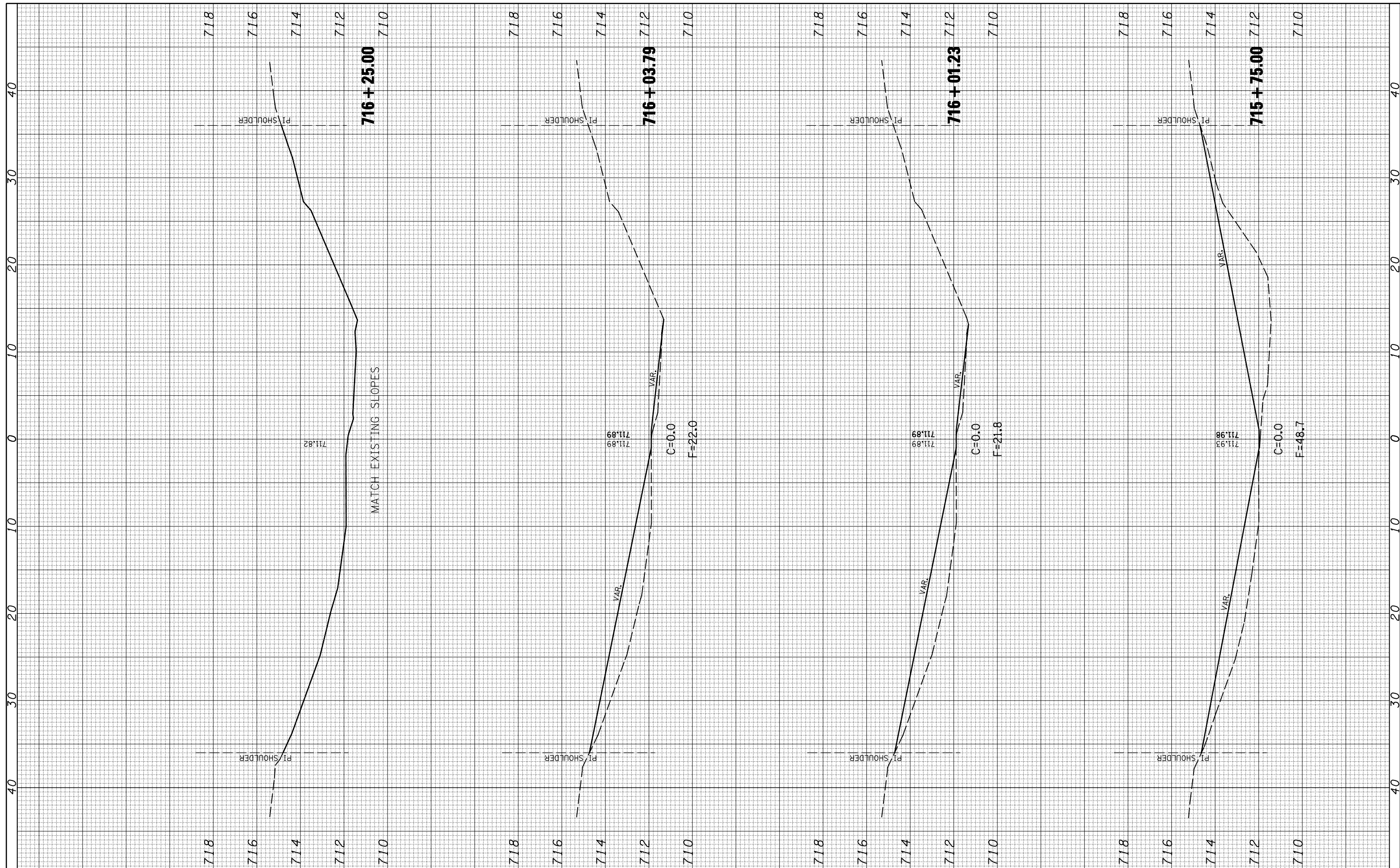
**STATE OF ILLINOIS  
DEPARTMENT OF TRANSPORTATION**

SCALE:	SHEET NO. 2 OF 3 SHEETS	STA. 714+89.54 TO STA. 715+50.00
--------	-------------------------	----------------------------------

F.A.I. RTE. 55	SECTION D5Safety-2	COUNTY McLean	TOTAL SHEETS 79	SHEET NO. 62
CONTRACT NO. 70745				
FED. ROAD DIST. NO. ILLINOIS FED. AID PROJECT				

FINAL SURVEY NO.	SURVEYED PLOTTED TEMPLATE AREAS CHECKED	BY	DATE

ORIGINAL SURVEY NO.	SURVEYED PLOTTED TEMPLATE AREAS CHECKED	BY	DATE



FILE NAME =	USER NAME = piersonbr	DESIGNED -	MLB	REVISED -	
ca:\pw\work\PIWIDOT\PIERSONBR\d0101466\d570745-sht-an0570172_xssht.dgn		DRAWN -	BBP	REVISED -	
		CHECKED -		REVISED -	
		DATE -	12/09/08	REVISED -	
		PLOT SCALE =	10.0000 "/td> <td></td> <td></td>		
		PLOT DATE =	12/16/2008		

**STATE OF ILLINOIS  
DEPARTMENT OF TRANSPORTATION**

**S.N. 057-0172**

SCALE: SHEET NO. 3 OF 3 SHEETS STA. 715+75.00 TO STA. 716+25.00

F.A.I. RTE.	SECTION	COUNTY	TOTAL SHEETS	SHEET NO.
55	D5Safety-2	McLean	79	63
FED. ROAD DIST. NO.			ILLINOIS FED. AID PROJECT	
			CONTRACT NO. 70745	

BY	DATE

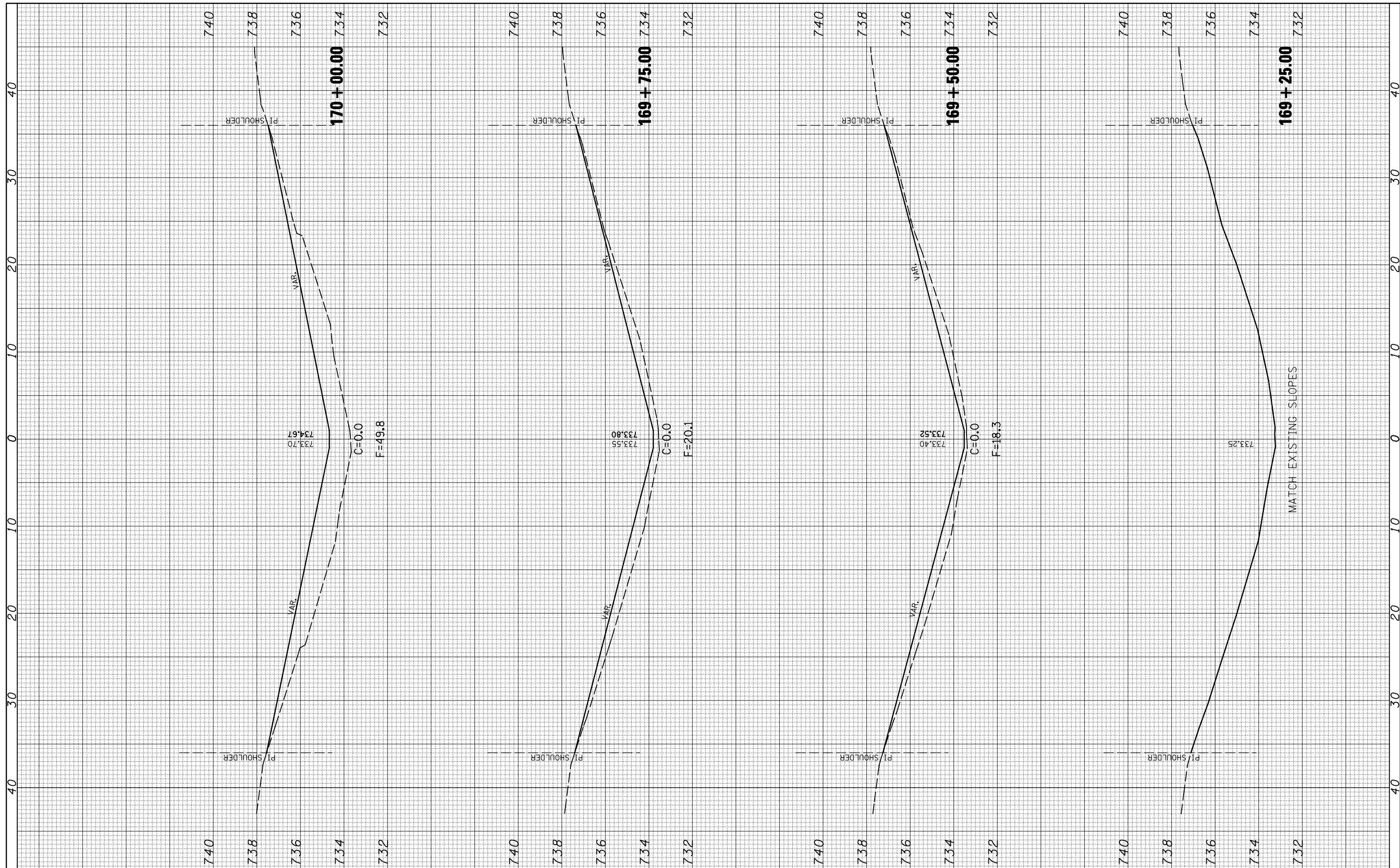
ORIGINAL SURVEY NO.	SURVEYED PLOTTED TEMPLATE AREAS CHECKED

FILE NAME =	USER NAME = piersonbr	DESIGNED -	MLB	REVISED -	
		DRAWN -	BBP	REVISED -	
		CHECKED -		REVISED -	
		DATE -	12/09/08	REVISED -	

**STATE OF ILLINOIS  
DEPARTMENT OF TRANSPORTATION**

SCALE:	SHEET NO. 1 OF 6 SHEETS	STA. 169+25.00 TO STA. 170+00.00
--------	-------------------------	----------------------------------

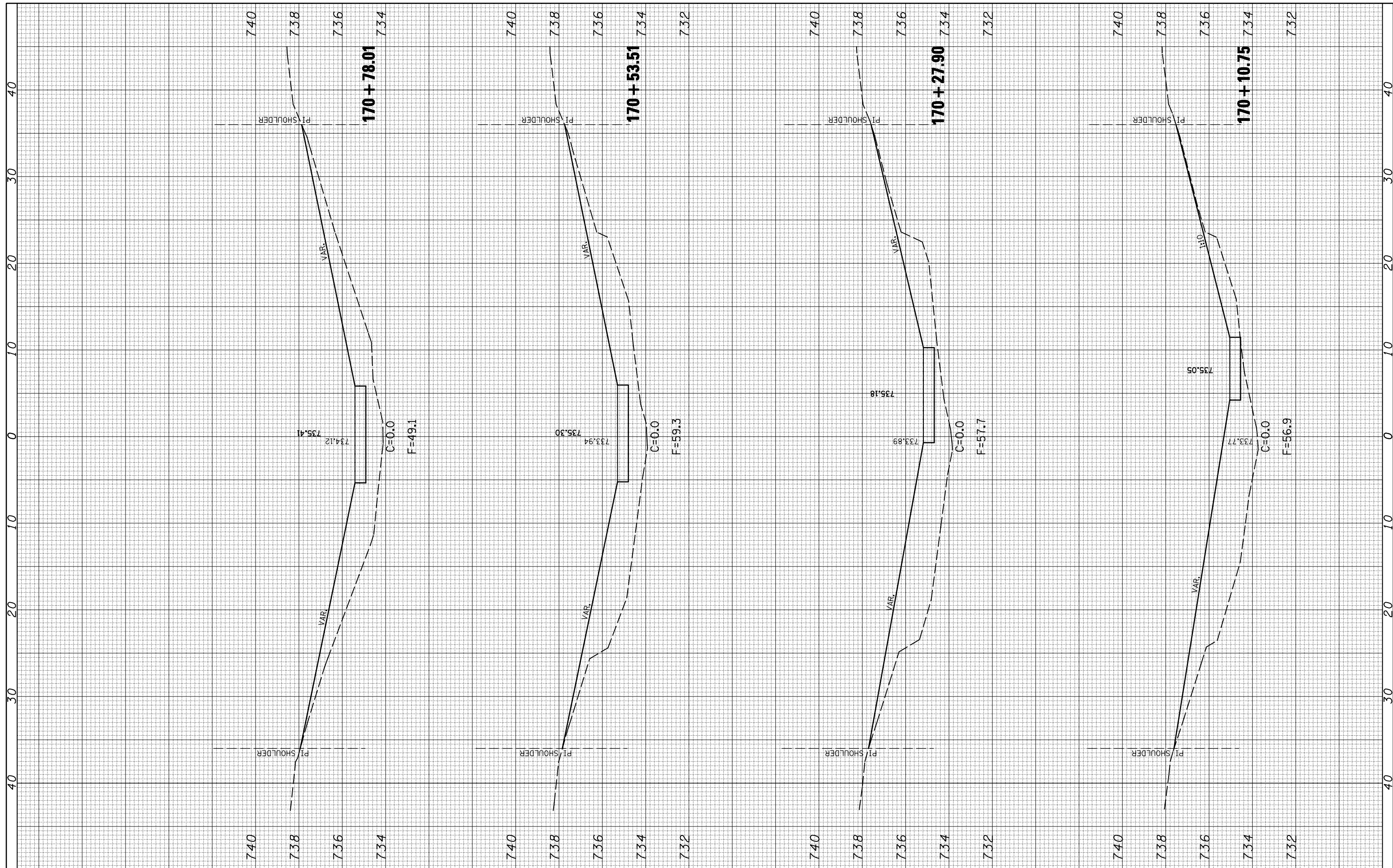
F.A.I. RTE.	SECTION	COUNTY	TOTAL SHEETS	SHEET NO.
55	D5Safety-2	McLean	79	64
FED. ROAD DIST. NO.			ILLINOIS FED. AID PROJECT	
			CONTRACT NO. 70745	





BY	DATE

ORIGINAL SURVEY NO.	SURVEYED PLOTTED TEMPLATE AREAS CHECKED



FILE NAME =	USER NAME = piersonbr	DESIGNED - MLB	REVISED -
ca:\pw\work\PIWIDOT\PIERSONBR\d0101466\d570745-sh\en0570175_xssht.dgn		DRAWN - BBP	REVISED -
		CHECKED -	REVISED -
		DATE - 12/09/08	REVISED -

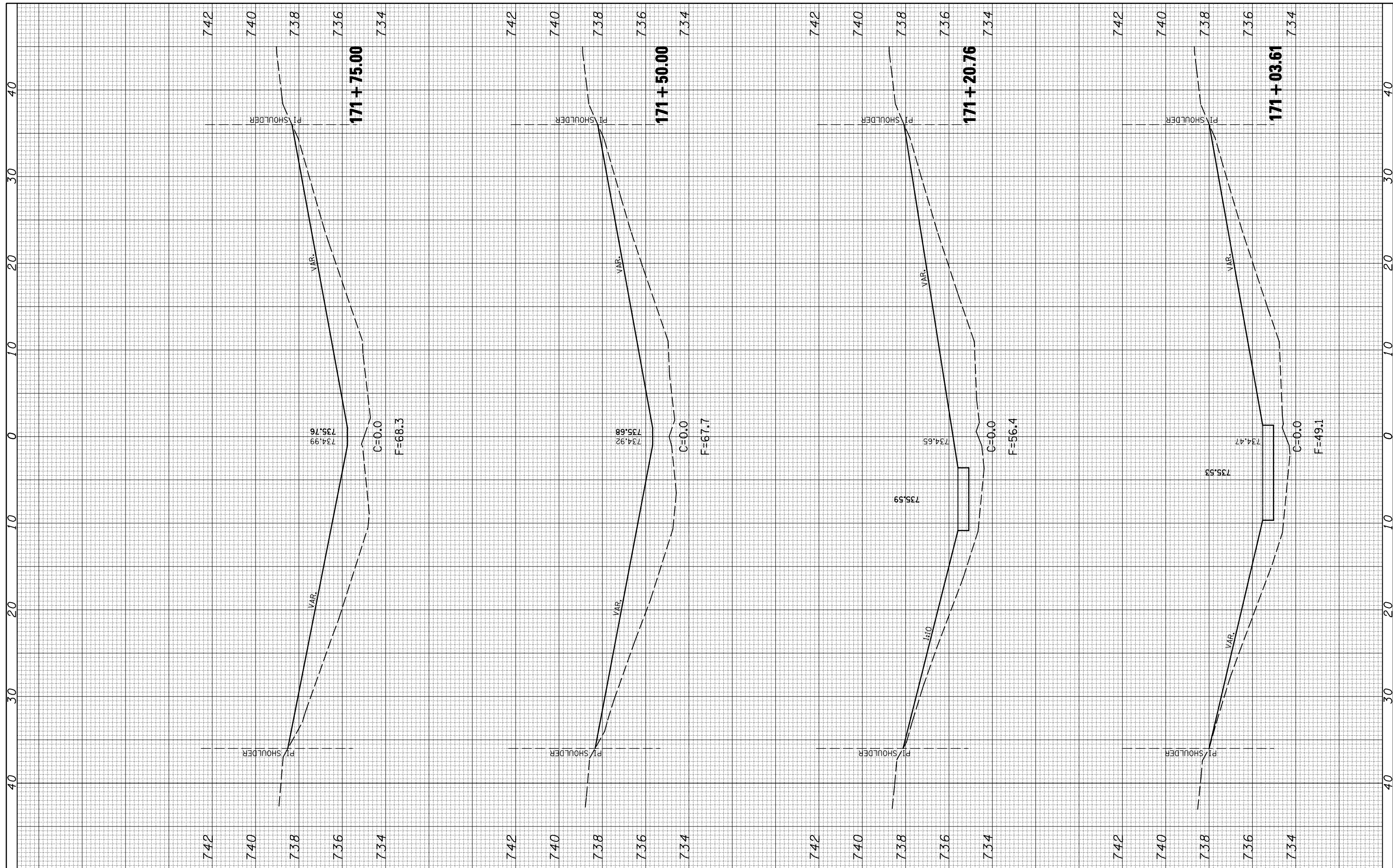
**STATE OF ILLINOIS  
DEPARTMENT OF TRANSPORTATION**

SCALE:	SHEET NO. 2 OF 6 SHEETS	STA. 170+10.75 TO STA. 170+78.01
--------	-------------------------	----------------------------------

F.A.I. RTE. 55	SECTION D5Safety-2	COUNTY McLean	TOTAL SHEETS 79	SHEET NO. 65
FED. ROAD DIST. NO. ILLINOIS FED. AID PROJECT			CONTRACT NO. 70745	

FINAL SURVEY NO.	SURVEYED PLOTTED TEMPLATE AREAS CHECKED	BY	DATE

ORIGINAL SURVEY NO.	SURVEYED PLOTTED TEMPLATE AREAS CHECKED	BY	DATE



FILE NAME =	USER NAME = piersonbr	DESIGNED -	MLB	REVISED -	
ca:\pw\work\PIWIDOT\PIERSONBR\d0101466\d570745-sh1-an0570175_xssht.dgn		DRAWN -	BBP	REVISED -	
		CHECKED -		REVISED -	
		DATE -	12/09/08	REVISED -	

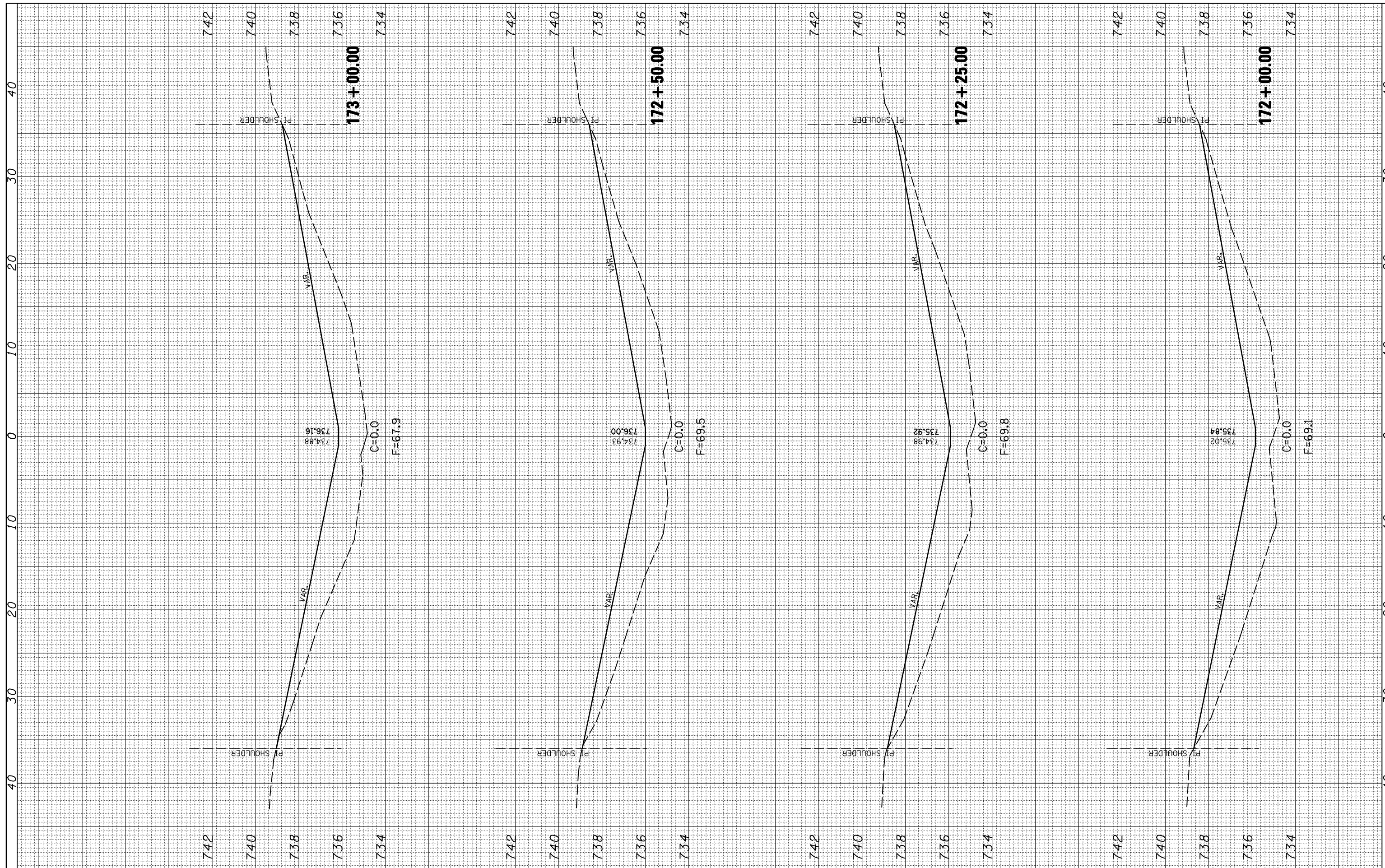
**STATE OF ILLINOIS  
DEPARTMENT OF TRANSPORTATION**

SCALE:	SHEET NO. 3 OF 6 SHEETS	STA. 171+03.61 TO STA. 171+75.00
--------	-------------------------	----------------------------------

F.A.I. RTE. 55	SECTION D5Safety-2	COUNTY McLean	TOTAL SHEETS 79	SHEET NO. 66
FED. ROAD DIST. NO. ILLINOIS FED. AID PROJECT			CONTRACT NO. 70745	

BY	DATE
FINAL SURVEY	SURVEYED
NOTE BOOK	PLOTTED
NO.	TEMPLATE
	AREAS
	CHECKED

BY	DATE
ORIGINAL SURVEY	SURVEYED
NOTE BOOK	PLOTTED
NO.	TEMPLATE
	AREAS
	CHECKED



FILE NAME =	USER NAME = piersonbr	DESIGNED -	MLB	REVISED -	
ca:\pw\work\PIWIDOT\PIERSONBR\d0101466\d570745-sh1-an0570175_xssht.dgn		DRAWN -	BBP	REVISED -	
		CHECKED -		REVISED -	
		DATE -	12/09/08	REVISED -	

**STATE OF ILLINOIS**  
**DEPARTMENT OF TRANSPORTATION**

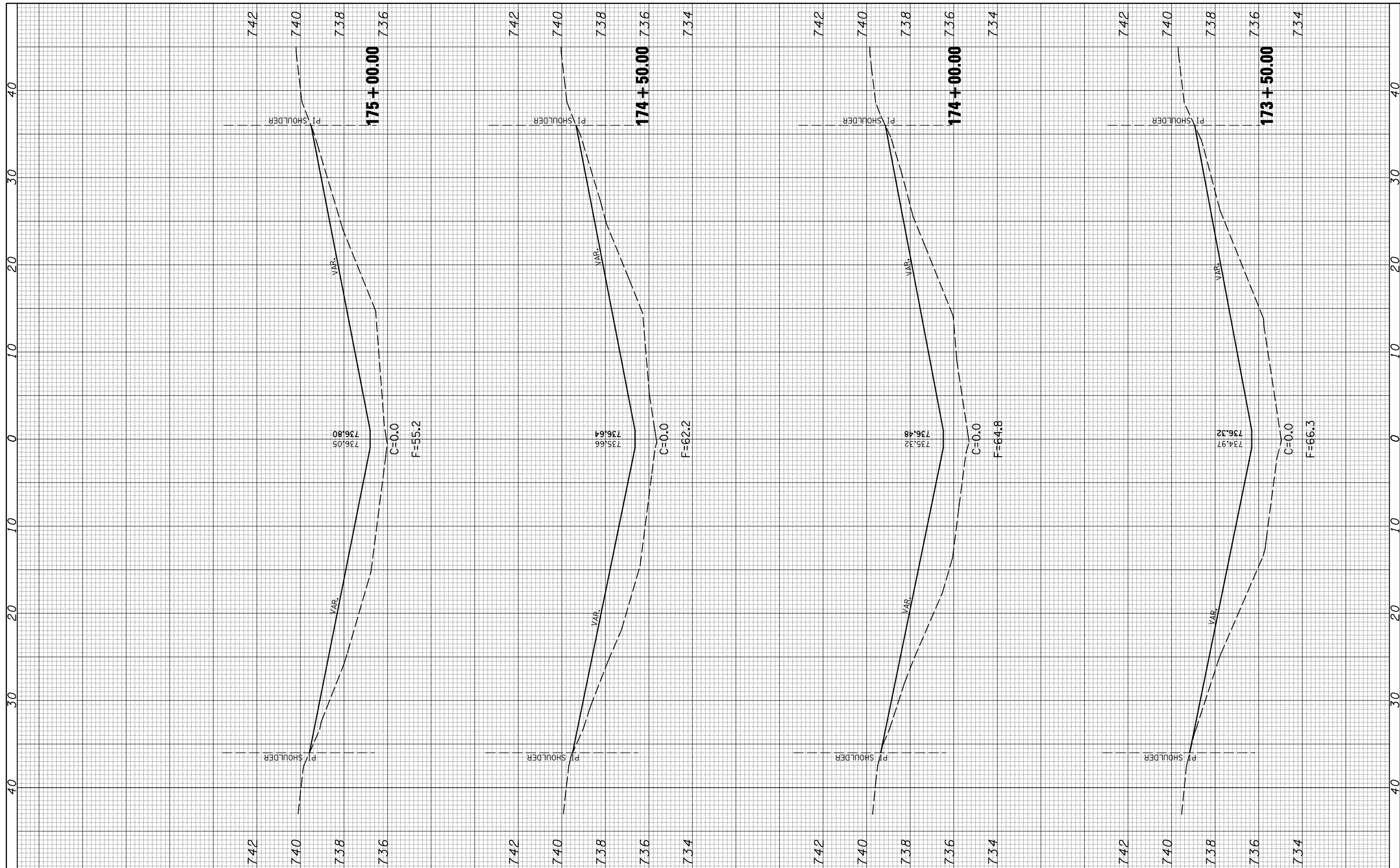
SCALE:	SHEET NO. 4 OF 6 SHEETS	STA. 172+00.00 TO STA. 173+00.00
--------	-------------------------	----------------------------------

F.A.I. RTE. 55	SECTION D5Safety-2	COUNTY McLean	TOTAL SHEETS 79	SHEET NO. 67
FED. ROAD DIST. NO.		ILLINOIS FED. AID PROJECT		

CONTRACT NO. 70745

FINAL SURVEY NO.	SURVEYED PLOTTED TEMPLATE AREAS CHECKED	BY	DATE

ORIGINAL SURVEY NO.	SURVEYED PLOTTED TEMPLATE AREAS CHECKED	BY	DATE



FILE NAME =	USER NAME = piersonbr	DESIGNED -	MLB	REVISED -	
c:\pwork\PIWIDOT\PIERSONBR\d0101466\d570745-sh1-an0570175_xssht.dgn		DRAWN -	BBP	REVISED -	
		CHECKED -		REVISED -	
		DATE -	12/09/08	REVISED -	

REVISIONS	NO.	DATE	DESCRIPTION

**STATE OF ILLINOIS  
DEPARTMENT OF TRANSPORTATION**

SCALE:	SHEET NO. 5 OF 6 SHEETS	STA. 173+50.00 TO STA. 175+00.00
--------	-------------------------	----------------------------------

**S.N. 057-0175**

F.A.I. RTE.	SECTION	COUNTY	TOTAL SHEETS	SHEET NO.
55	D5Safety-2	McLean	79	68
FED. ROAD DIST. NO. ILLINOIS FED. AID PROJECT			CONTRACT NO. 70745	

FINAL SURVEY NO.	SURVEYED PLOTTED AREAS CHECKED	BY	DATE

ORIGINAL SURVEY NO.	SURVEYED PLOTTED AREAS CHECKED	BY	DATE



FILE NAME =	USER NAME = piersonbr	DESIGNED - MLB	REVISED -
c:\pw\work\PIWIDOT\PIERSONBR\d0101466\d570745-sht-an0570175_xssht.dgn		DRAWN - BBP	REVISED -
		CHECKED -	REVISED -
		DATE - 12/09/08	REVISED -

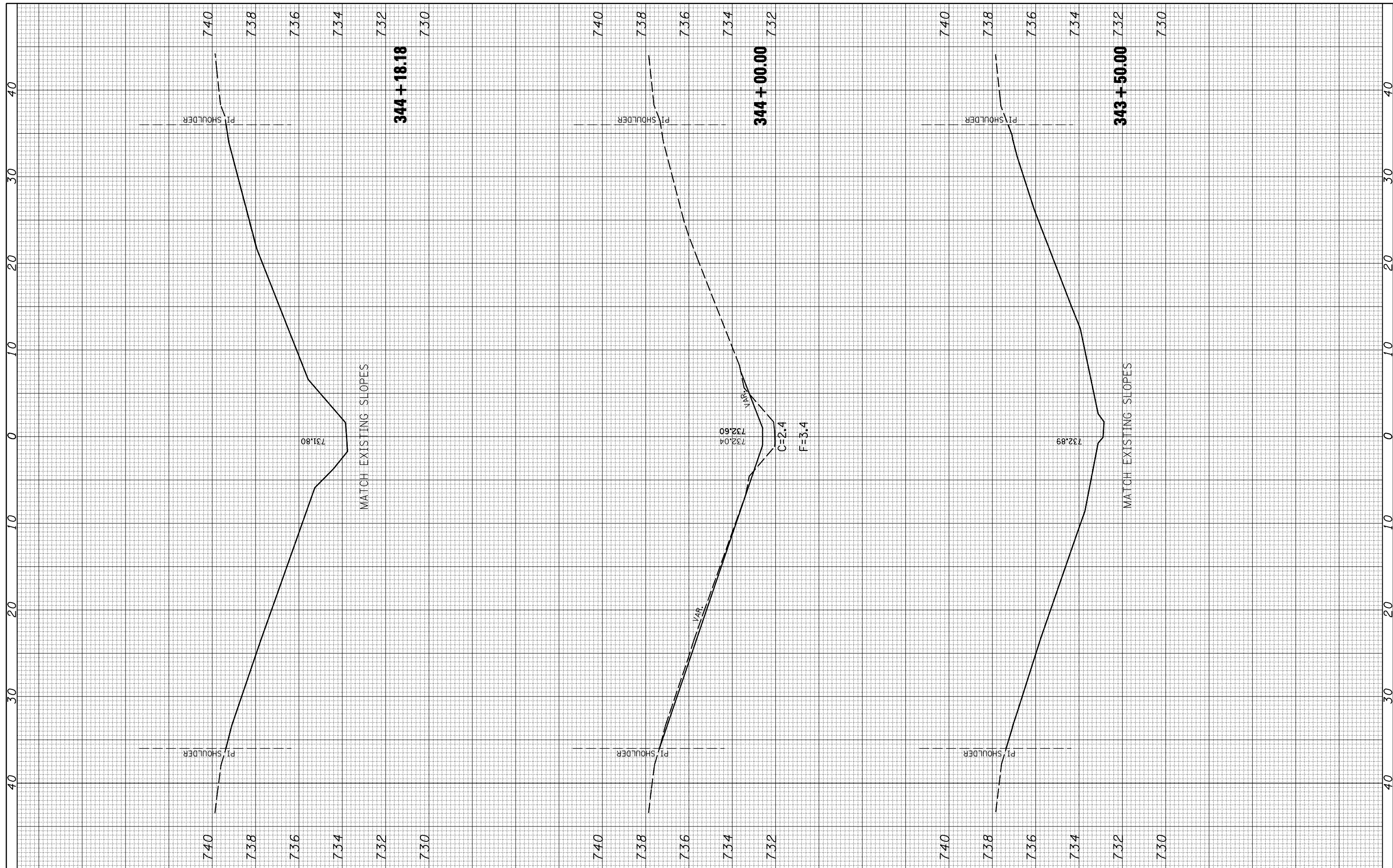
**STATE OF ILLINOIS  
DEPARTMENT OF TRANSPORTATION**

SCALE:	SHEET NO. 6 OF 6 SHEETS	STA. 175+50.00 TO STA. 175+50.00
--------	-------------------------	----------------------------------

F.A.I. RTE. 55	SECTION D5Safety-2	COUNTY McLean	TOTAL SHEETS 79	SHEET NO. 69
FED. ROAD DIST. NO. ILLINOIS FED. AID PROJECT			CONTRACT NO. 70745	

FINAL SURVEY NO.	SURVEYED PLOTTED TEMPLATE AREAS CHECKED	BY	DATE

ORIGINAL SURVEY NO.	SURVEYED PLOTTED TEMPLATE AREAS CHECKED	BY	DATE



FILE NAME =	USER NAME = piersonbr	DESIGNED -	MLB	REVISED -	
ca:\pw\work\PIWIDOT\PIERSONBR\d0101466\d570745-sht-sn0570177_xssht.dgn		DRAWN -	BBP	REVISED -	
		CHECKED -		REVISED -	
		DATE -	12/09/08	REVISED -	

**STATE OF ILLINOIS  
DEPARTMENT OF TRANSPORTATION**

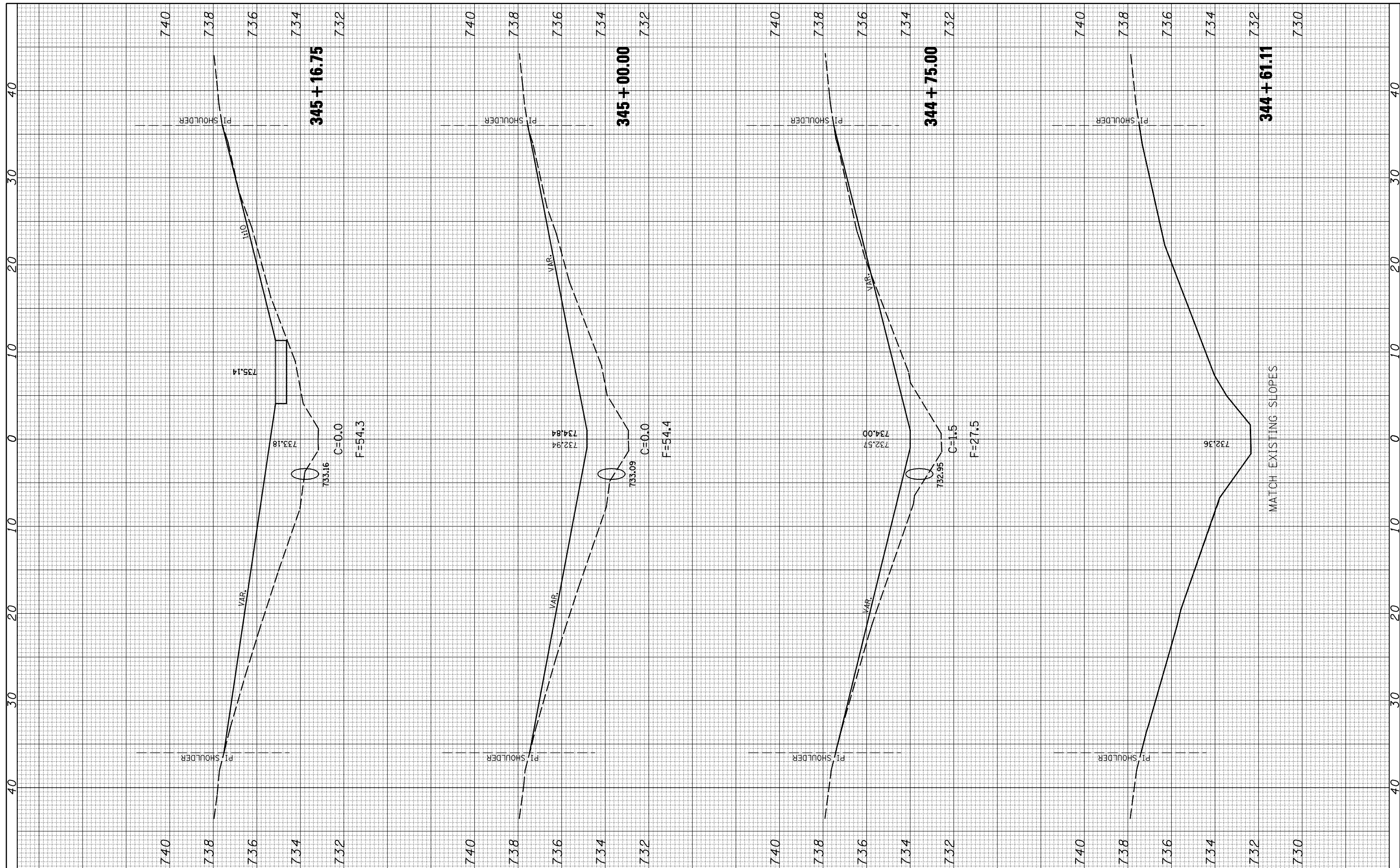
SCALE:	SHEET NO. 1 OF 5 SHEETS	STA. 343+00.00 TO STA. 344+18.18
--------	-------------------------	----------------------------------

F.A.I. RTE. 55	SECTION D5Safety-2	COUNTY McLean	TOTAL SHEETS 79	SHEET NO. 70
FED. ROAD DIST. NO. ILLINOIS FED. AID PROJECT			CONTRACT NO. 70745	

**S.N. 057-0177**

FINAL SURVEY NO.	SURVEYED PLOTTED TEMPLATE AREAS CHECKED	BY	DATE

ORIGINAL SURVEY NO.	SURVEYED PLOTTED TEMPLATE AREAS CHECKED	BY	DATE



FILE NAME =	USER NAME = piersonbr	DESIGNED -	MLB	REVISED -	
ca:\pw\work\PIWIDOT\PIERSONBR\d0101466\d570745-sht-sn0570177_xssht.dgn		DRAWN -	BBP	REVISED -	
		CHECKED -		REVISED -	
		DATE -	12/09/08	REVISED -	

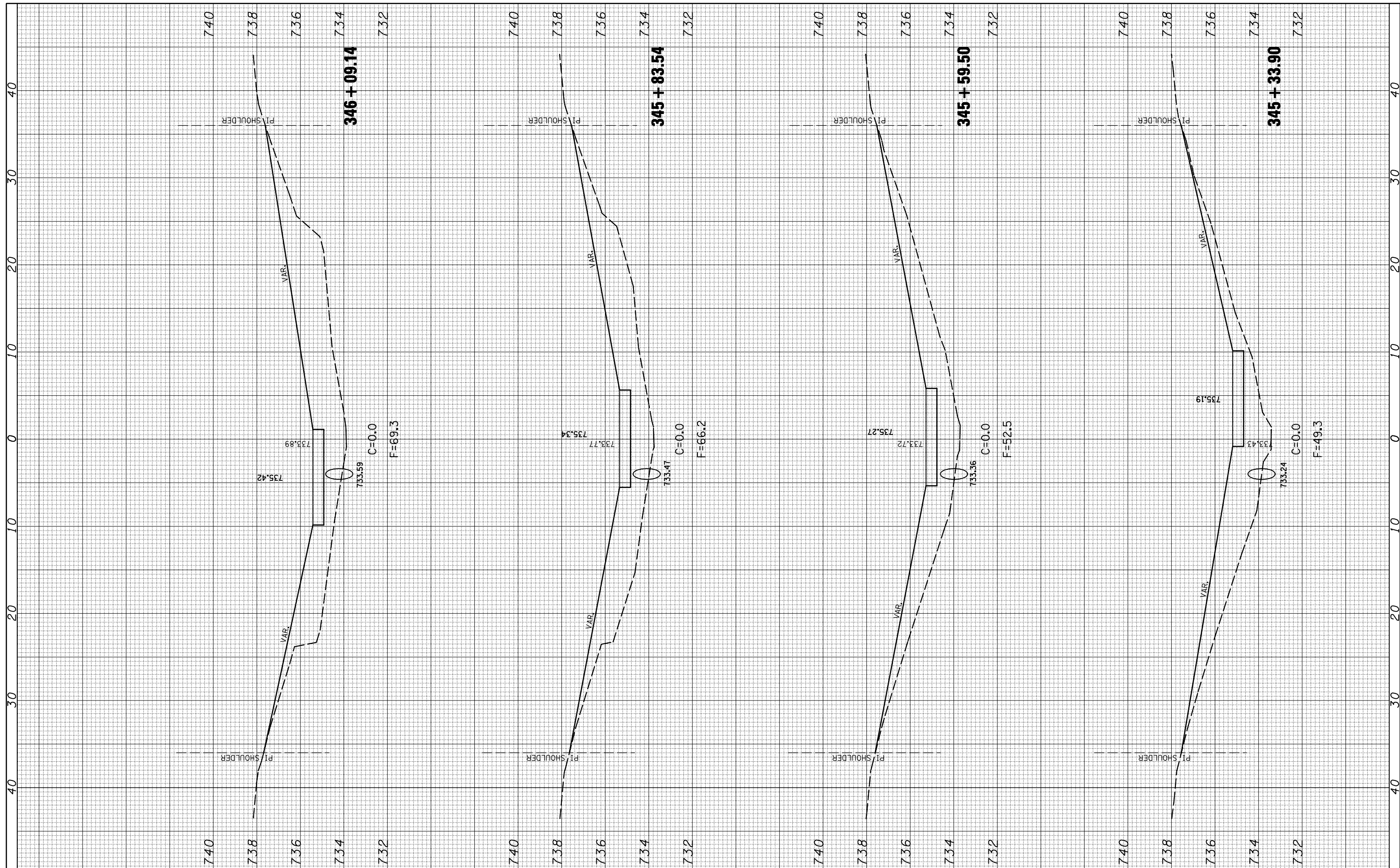
**STATE OF ILLINOIS  
DEPARTMENT OF TRANSPORTATION**

SCALE:	SHEET NO. 2 OF 5 SHEETS	STA. 344+61.11 TO STA. 345+16.75
--------	-------------------------	----------------------------------

F.A.I. RTE. 55	SECTION D5Safety-2	COUNTY McLean	TOTAL SHEETS 79	SHEET NO. 71
CONTRACT NO. 70745				
FED. ROAD DIST. NO. ILLINOIS FED. AID PROJECT				

FINAL SURVEY NO.	SURVEYED PLOTTED TEMPLATE AREAS CHECKED	BY	DATE

ORIGINAL SURVEY NO.	SURVEYED PLOTTED TEMPLATE AREAS CHECKED	BY	DATE



FILE NAME =	USER NAME = piersonbr	DESIGNED -	MLB	REVISED -	
ca:\pwork\PIWIDOT\PIERSONBR\d0101466\d570745-sht-an0570177_xssht.dgn		DRAWN -	BBP	REVISED -	
		CHECKED -		REVISED -	
		DATE -	12/09/08	REVISED -	

**STATE OF ILLINOIS  
DEPARTMENT OF TRANSPORTATION**

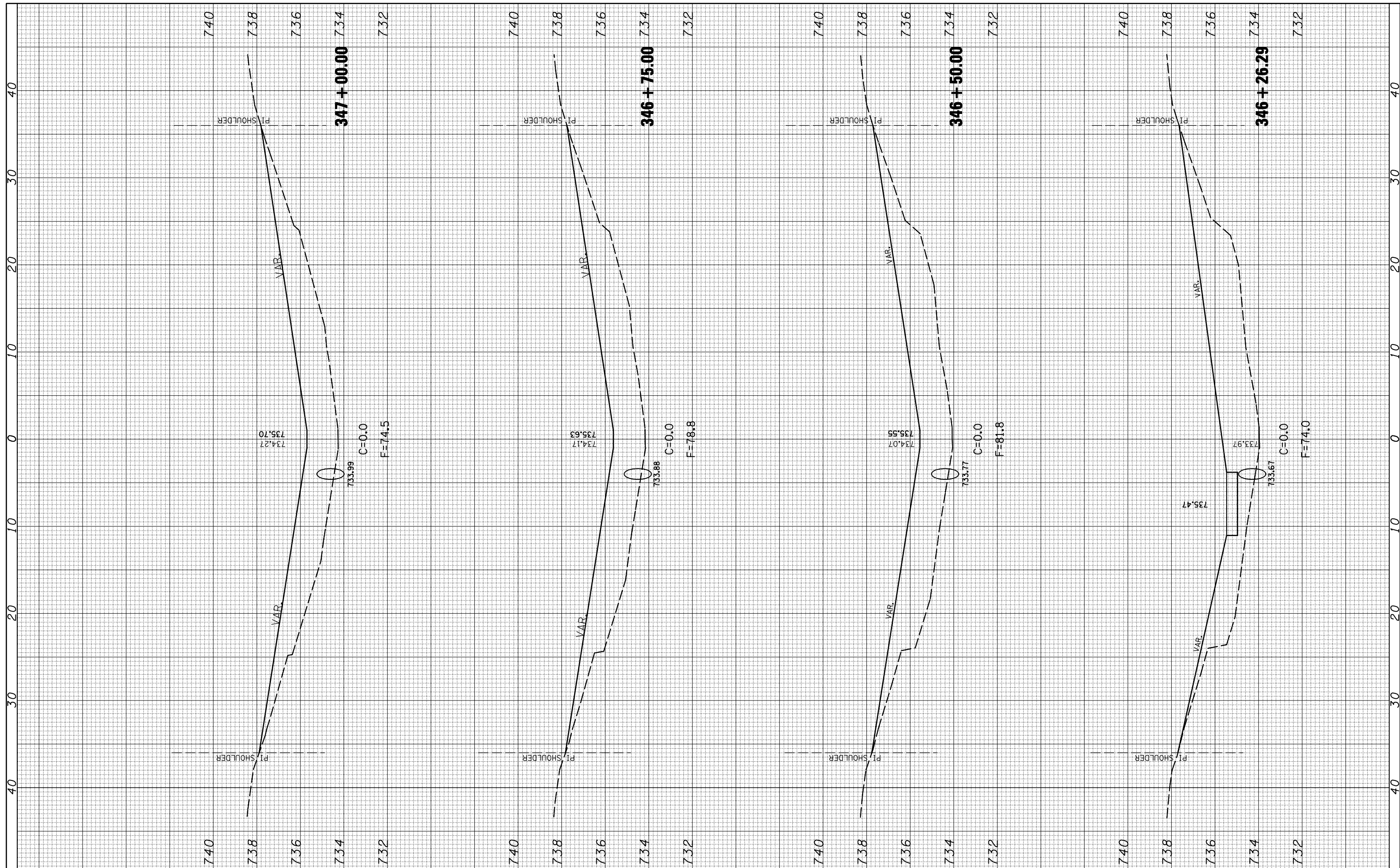
SCALE:	SHEET NO. 3 OF 5 SHEETS	STA. 345+33.90 TO STA. 346+09.14
--------	-------------------------	----------------------------------

F.A.I. RTE. 55	SECTION D5Safety-2	COUNTY McLean	TOTAL SHEETS 79	SHEET NO. 72
FED. ROAD DIST. NO. ILLINOIS FED. AID PROJECT			CONTRACT NO. 70745	



FINAL SURVEY NO.	SURVEYED PLOTTED TEMPLATE AREAS CHECKED	BY	DATE

ORIGINAL SURVEY NO.	SURVEYED PLOTTED TEMPLATE AREAS CHECKED	BY	DATE



FILE NAME =	USER NAME = piersonbr	DESIGNED - MLB	REVISED -
ca:\pw\work\PIWIDOT\PIERSONBR\d0101466\d570745-sh1-s0570177_xssht.dgn		DRAWN - BBP	REVISED -
		CHECKED -	REVISED -
		DATE - 12/09/08	REVISED -

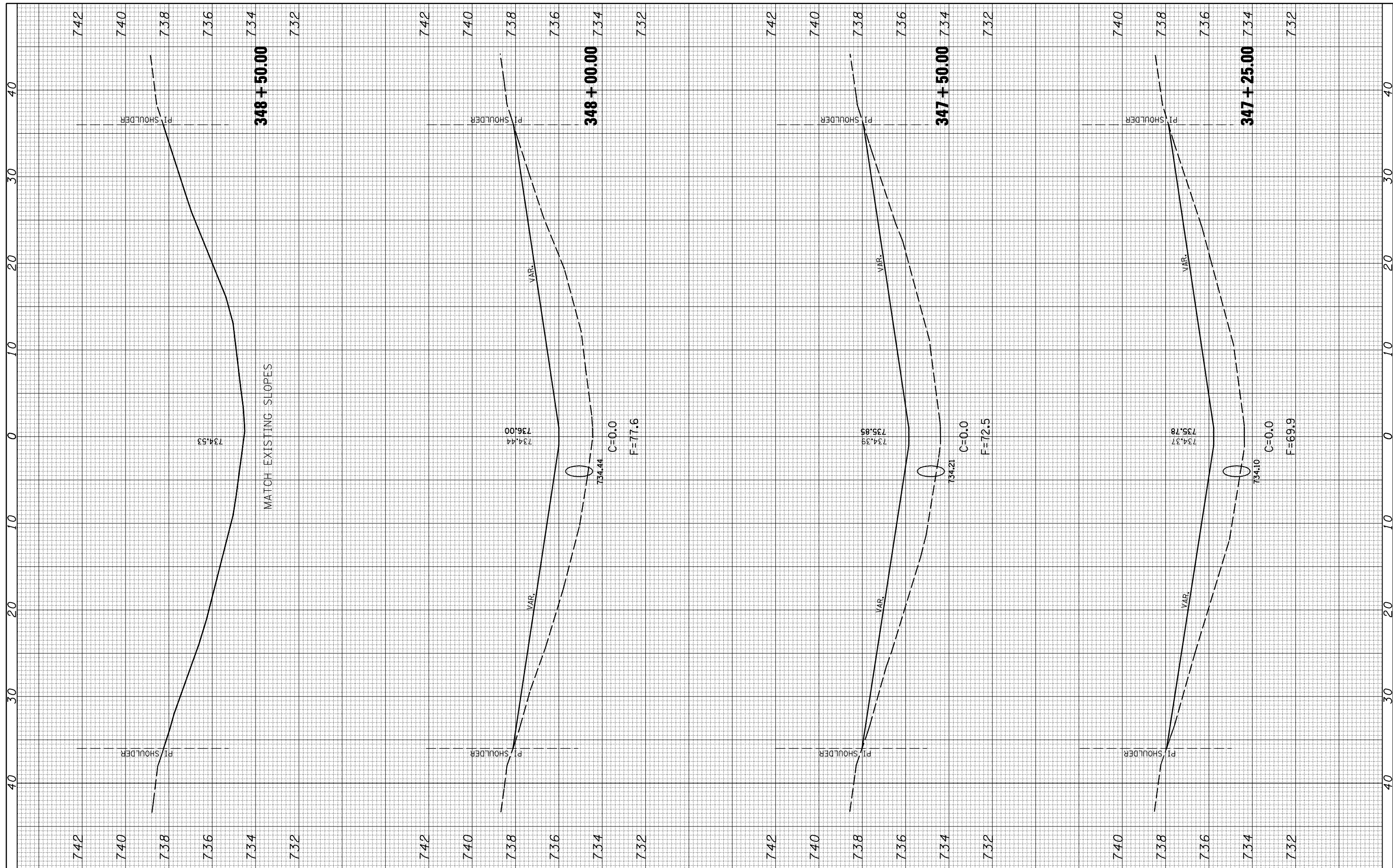
**STATE OF ILLINOIS  
DEPARTMENT OF TRANSPORTATION**

SCALE:	SHEET NO. 4 OF 5 SHEETS	STA. 346+26.29 TO STA. 347+00.00
--------	-------------------------	----------------------------------

F.A.I. RTE. 55	SECTION D5Safety-2	COUNTY McLean	TOTAL SHEETS 79	SHEET NO. 73
FED. ROAD DIST. NO. ILLINOIS FED. AID PROJECT			CONTRACT NO. 70745	

FINAL SURVEY NO.	SURVEYED PLOTTED TEMPLATE AREAS CHECKED	BY	DATE

ORIGINAL SURVEY NO.	SURVEYED PLOTTED TEMPLATE AREAS CHECKED	BY	DATE



FILE NAME =	USER NAME = piersonbr	DESIGNED -	MLB	REVISED -	
ca:\pw\work\PIWIDOT\PIERSONBR\d0101466\d570745-sht-an0570177_xssht.dgn		DRAWN -	BBP	REVISED -	
		CHECKED -		REVISED -	
		DATE -	12/09/08	REVISED -	

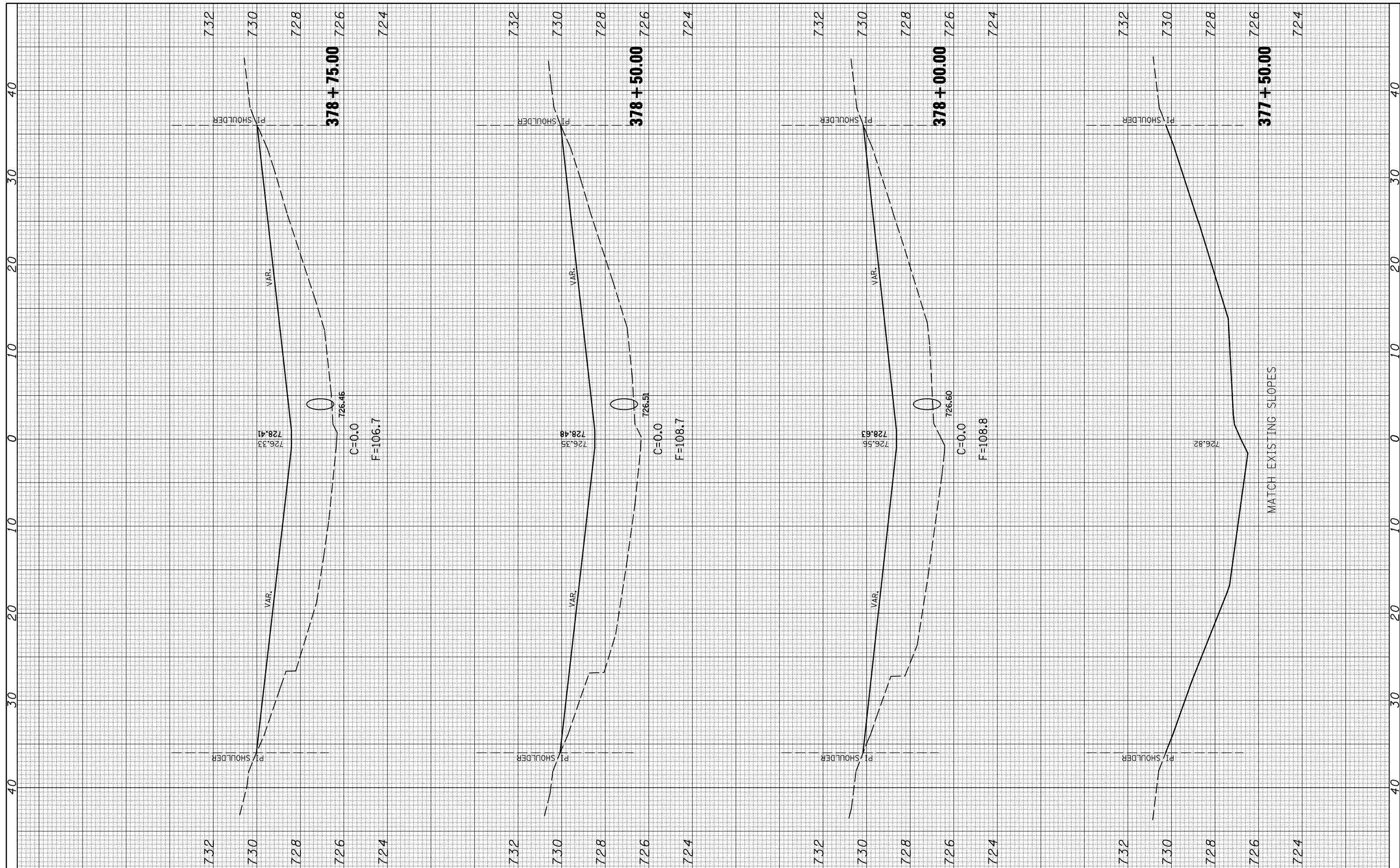
**STATE OF ILLINOIS  
DEPARTMENT OF TRANSPORTATION**

SCALE:	SHEET NO. 5 OF 5 SHEETS	STA. 347+25.00 TO STA. 348+50.00
--------	-------------------------	----------------------------------

F.A.I. RTE. 55	SECTION D5Safety-2	COUNTY McLean	TOTAL SHEETS 79	SHEET NO. 74
FED. ROAD DIST. NO. ILLINOIS FED. AID PROJECT		CONTRACT NO. 70745		

BY	DATE

ORIGINAL SURVEY NO.	SURVEYED PLOTTED AREAS CHECKED



FILE NAME =	USER NAME = piersonbr	DESIGNED -	MLB
		DRAWN -	BBP
		CHECKED -	
		DATE -	12/09/08

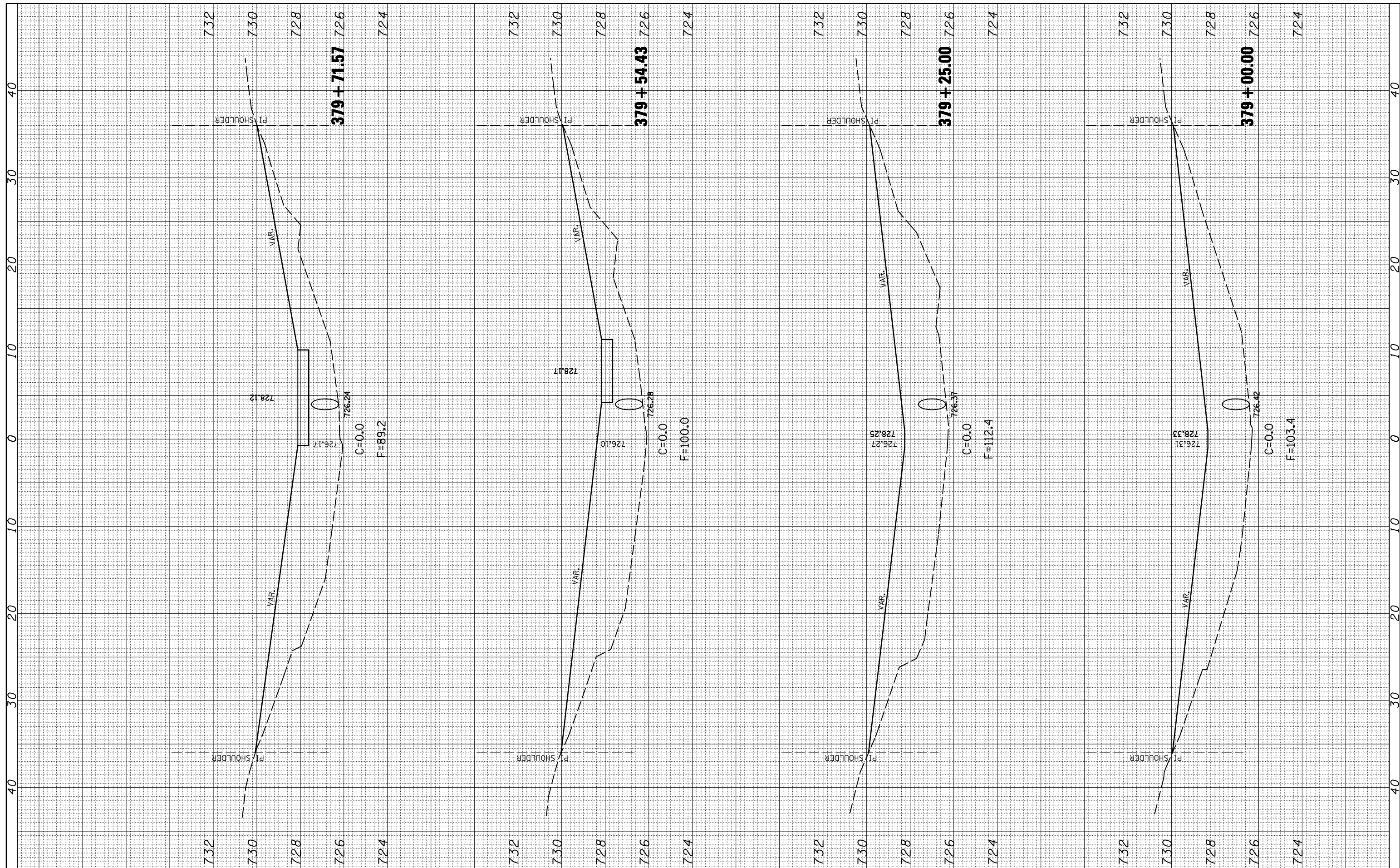
**STATE OF ILLINOIS  
DEPARTMENT OF TRANSPORTATION**

<b>LIGHT FOUNDATION AT STA. 380+00.00</b>			
SCALE:	SHEET NO. 1 OF 5 SHEETS	STA. 377+50.00 TO STA. 378+75.00	

F.A.I. RTE.	SECTION	COUNTY	TOTAL SHEETS	SHEET NO.
55	D5Safety-2	McLean	79	75
FED. ROAD DIST. NO.		ILLINOIS FED. AID PROJECT		
CONTRACT NO.			70745	

FINAL SURVEY NO.	SURVEYED PLOTTED TEMPLATE AREAS CHECKED	BY	DATE

ORIGINAL SURVEY NO.	SURVEYED PLOTTED TEMPLATE AREAS CHECKED	BY	DATE



FILE NAME =	USER NAME = piersonbr	DESIGNED -	MLB	REVISED -	
ca:\pwwork\PIWIDOT\PIERSONBR\d0101466\d570745-sht-1ghstpl_sta380+00_xsst.dgn		DRAWN -	BBP	REVISED -	
		PLOT SCALE =	10.0000 "/td> <td>REVISED -</td> <td></td>	REVISED -	
		PLOT DATE =	12/16/2008	REVISED -	

DATE -	12/09/08
--------	----------

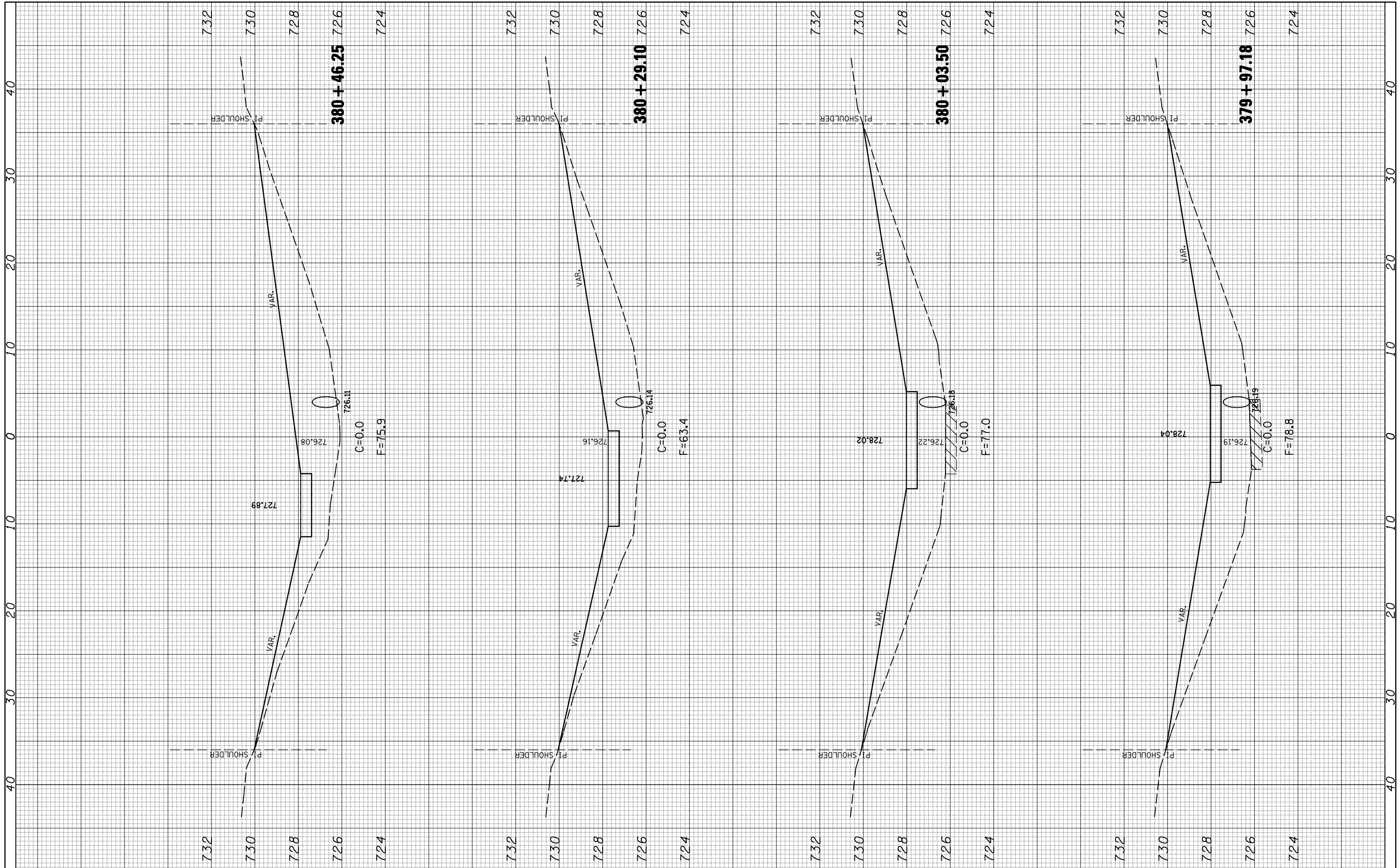
**STATE OF ILLINOIS  
DEPARTMENT OF TRANSPORTATION**

SCALE:	SHEET NO. 2 OF 5 SHEETS	STA. 379+00.00 TO STA. 379+71.57
--------	-------------------------	----------------------------------

F.A.I. RTE. 55	SECTION D5Safety-2	COUNTY McLean	TOTAL SHEETS 79	SHEET NO. 76
CONTRACT NO. 70745				
FED. ROAD DIST. NO. ILLINOIS FED. AID PROJECT				

FINAL SURVEY NO.	SURVEYED PLOTTED TEMPLATE AREAS CHECKED	BY	DATE

ORIGINAL SURVEY NO.	SURVEYED PLOTTED TEMPLATE AREAS CHECKED	BY	DATE



FILE NAME =	USER NAME = piersonbr	DESIGNED - MLB	REVISED -
ca:\pw\work\PIWIDOT\PIERSONBR\d0101466\d570745-sht-1\ghtp1.sta380+00_xsst.dgn		DRAWN - BBP	REVISED -
		CHECKED -	REVISED -
		DATE - 12/09/08	REVISED -

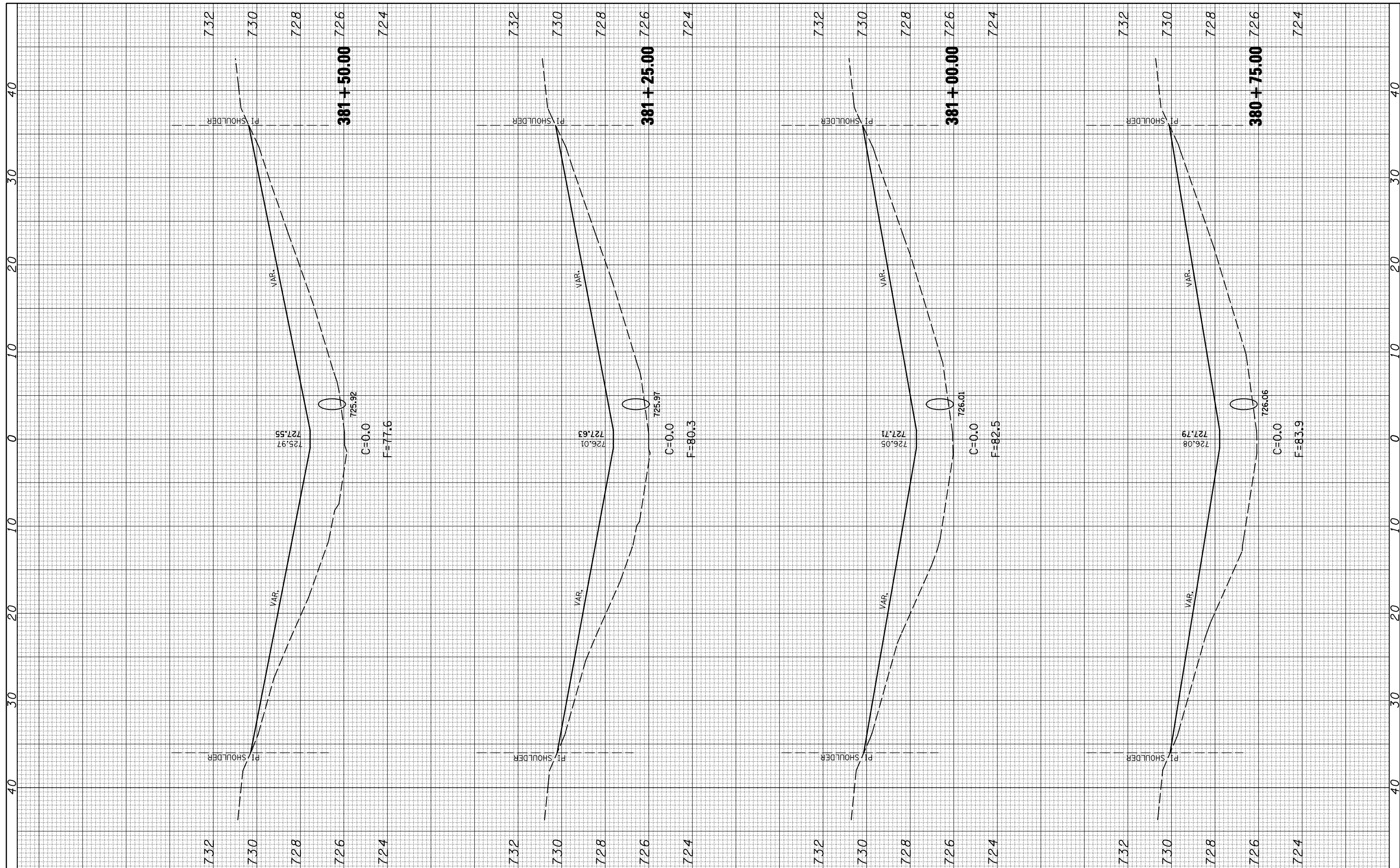
**STATE OF ILLINOIS  
DEPARTMENT OF TRANSPORTATION**

<b>SCALE:</b>		SHEET NO. 3 OF 5 SHEETS	STA. 379+97.18 TO STA. 380+46.25
<b>LIGHT FOUNDATION AT STA. 380+00.00</b>			

F.A.I. RTE. 55	SECTION D5Safety-2	COUNTY McLean	TOTAL SHEETS 79	SHEET NO. 77
FED. ROAD DIST. NO.		ILLINOIS FED. AID PROJECT	CONTRACT NO. 70745	

FINAL SURVEY NO.	SURVEYED PLOTTED AREAS CHECKED	BY	DATE
NOTE BOOK NO.	TEMPLATE AREAS CHECKED		

ORIGINAL SURVEY NO.	SURVEYED PLOTTED AREAS CHECKED	BY	DATE
NOTE BOOK NO.	TEMPLATE AREAS CHECKED		



FILE NAME =	USER NAME = piersonbr	DESIGNED -	MLB	REVISED -	
ca:\pw\work\PIWIDOT\PIERSONBR\d0101466\d570745-shr-1ghtpl_sta380+00_xsh.t.dgn		DRAWN -	BBP	REVISED -	
		CHECKED -		REVISED -	
		DATE -	12/09/08	REVISED -	

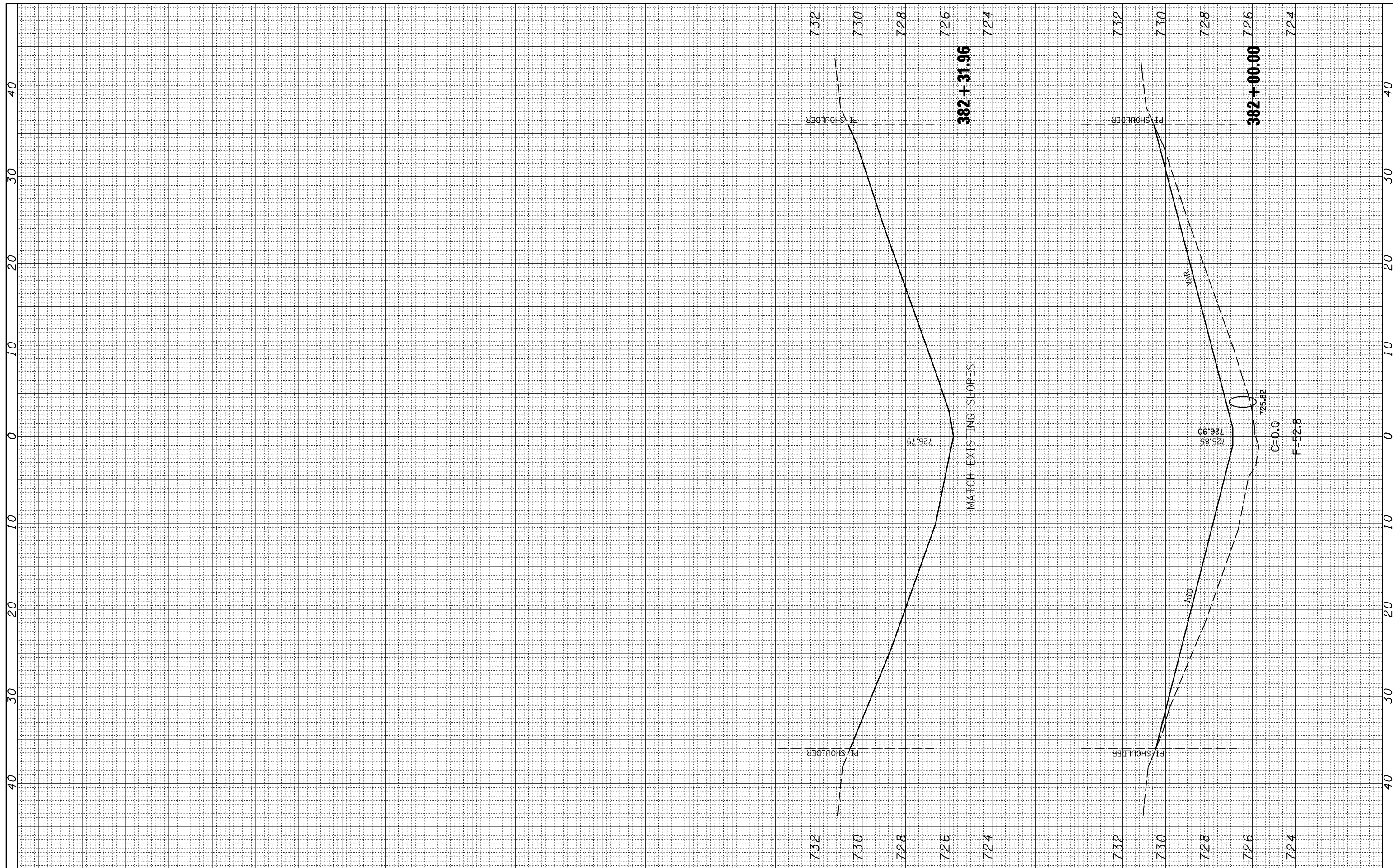
**STATE OF ILLINOIS  
DEPARTMENT OF TRANSPORTATION**

SCALE:	SHEET NO. 4 OF 5 SHEETS	STA. 380+75.00 TO STA. 381+50.00
--------	-------------------------	----------------------------------

F.A.I. RTE. 55	SECTION D5Safety-2	COUNTY McLean	TOTAL SHEETS 79	SHEET NO. 78
FED. ROAD DIST. NO. ILLINOIS FED. AID PROJECT			CONTRACT NO. 70745	

FINAL SURVEY NO.	SURVEYED PLOTTED AREAS CHECKED	BY	DATE

ORIGINAL SURVEY NO.	SURVEYED PLOTTED AREAS CHECKED	BY	DATE



FILE NAME =	USER NAME = piersonbr	DESIGNED -	MLB	REVISED -	
c:\pwork\PIWIDOT\PIERSONBR\d0101466\d570745-sh1-1ghtpl.sta382+00_xsst.dgn		DRAWN -	BBP	REVISED -	
		CHECKED -		REVISED -	
		DATE -	12/09/08	REVISED -	

**STATE OF ILLINOIS  
DEPARTMENT OF TRANSPORTATION**

**LIGHT FOUNDATION AT STA. 310+00.00**

SCALE: SHEET NO. 5 OF 5 SHEETS STA. 382+00.00 TO STA. 382+31.96

F.A.I. RTE. 55	SECTION D5Safety-2	COUNTY McLean	TOTAL SHEETS 79	SHEET NO. 79
FED. ROAD DIST. NO. ILLINOIS FED. AID PROJECT			CONTRACT NO. 70745	