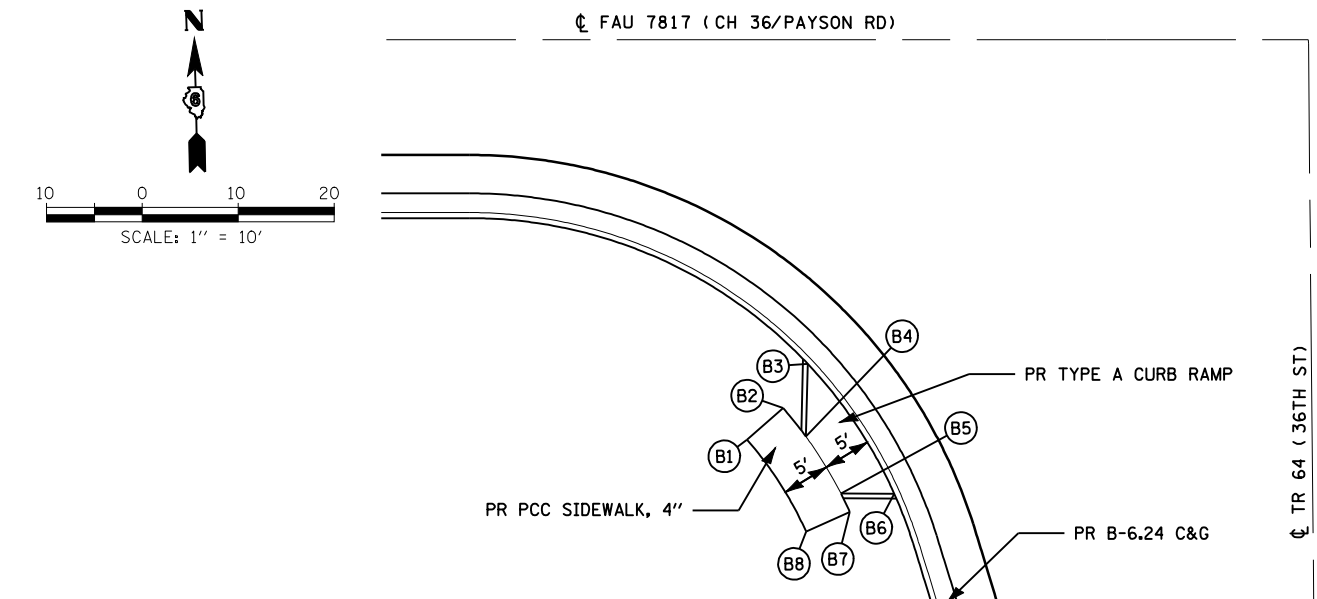
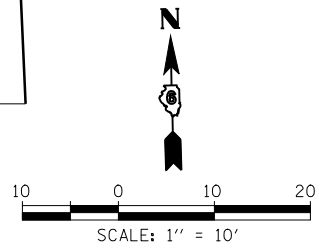
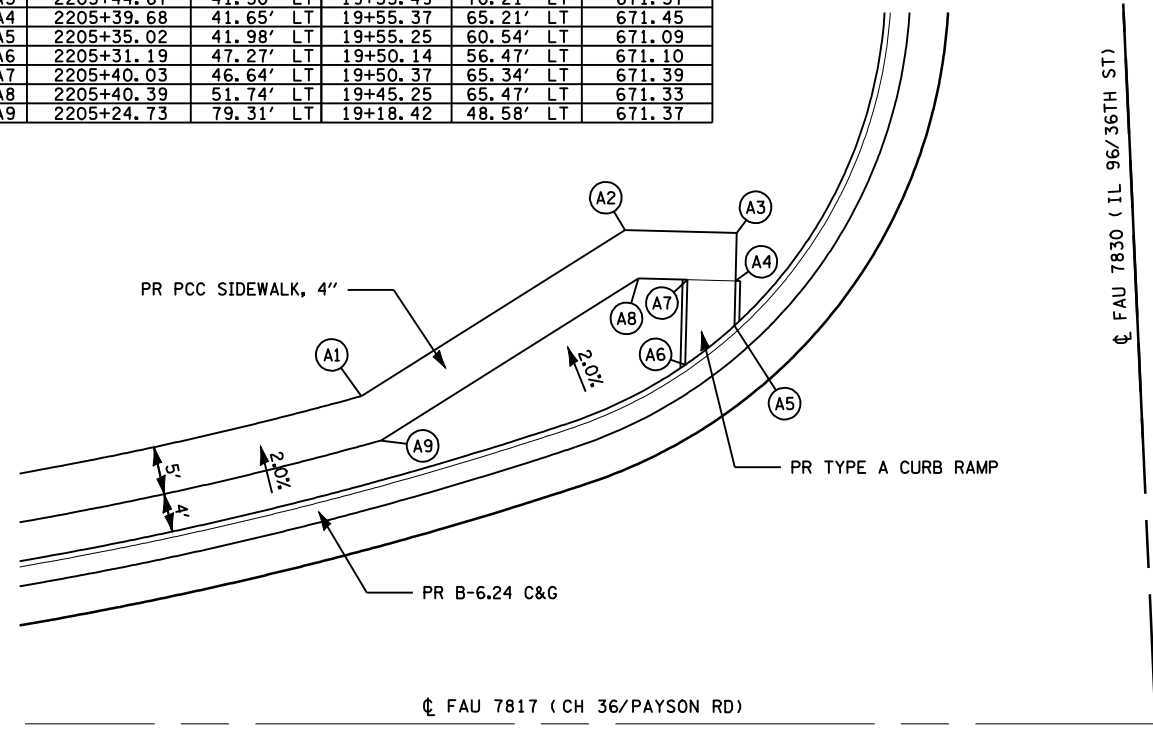
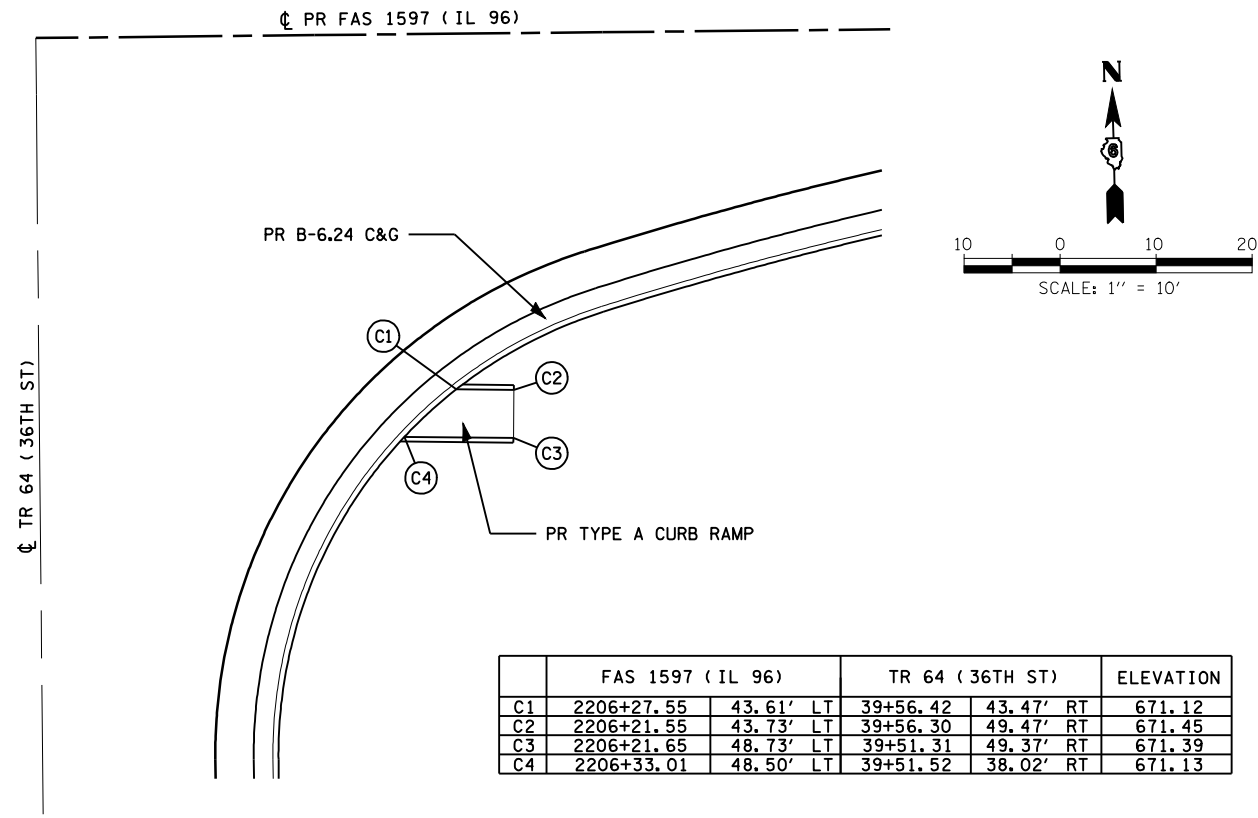


	FAU 7830 (IL 96/36TH ST)		FAU 7817 (CH 36/PAYSON RD)		ELEVATION
A1	2205+29.44	81.15' LT	19+16.37	53.20' LT	671.27
A2	2205+45.49	52.90' LT	19+43.87	70.50' LT	671.23
A3	2205+44.67	41.30' LT	19+55.49	70.21' LT	671.37
A4	2205+39.68	41.65' LT	19+55.37	65.21' LT	671.45
A5	2205+35.02	41.98' LT	19+55.25	60.54' LT	671.09
A6	2205+31.19	47.27' LT	19+50.14	56.47' LT	671.10
A7	2205+40.03	46.64' LT	19+50.37	65.34' LT	671.39
A8	2205+40.39	51.74' LT	19+45.25	65.47' LT	671.33
A9	2205+24.73	79.31' LT	19+18.42	48.58' LT	671.37



	TR 64 (36TH ST)		FAU 7817 (CH 36/PAYSON RD)		ELEVATION
B1	39+58.89	58.88' LT	19+41.51	41.67' RT	671.47
B2	39+62.15	55.09' LT	19+45.27	38.37' RT	671.57
B3	39+66.72	52.47' LT	19+47.84	33.77' RT	671.23
B4	39+59.16	52.74' LT	19+47.65	41.34' RT	671.55
B5	39+53.21	49.15' LT	19+51.29	47.26' RT	671.50
B6	39+53.10	43.58' LT	19+56.86	47.31' RT	671.14
B7	39+51.27	48.24' LT	19+52.22	49.19' RT	671.48
B8	39+49.26	52.82' LT	19+47.66	51.24' RT	671.38



	FAS 1597 (IL 96)		TR 64 (36TH ST)		ELEVATION
C1	2206+27.55	43.61' LT	39+56.42	43.47' RT	671.12
C2	2206+21.55	43.73' LT	39+56.30	49.47' RT	671.45
C3	2206+21.65	48.73' LT	39+51.31	49.37' RT	671.39
C4	2206+33.01	48.50' LT	39+51.52	38.02' RT	671.13

FILE NAME =	USER NAME = laughlinr1	DESIGNED -	REVISED -
et:\pwork\pwork\LAUGHLINRL\0114681\01\geometric04.dgn		DRAWN -	REVISED -
	PLOT SCALE = 20.0000' / IN.	CHECKED -	REVISED -
	PLOT DATE = Dec-12-2008 02:53:47PM	DATE -	REVISED -

**STATE OF ILLINOIS
DEPARTMENT OF TRANSPORTATION**

**GEOMETRIC DETAILS
SIDEWALKS**

SCALE: 1"=10' SHEET NO. 1 OF 1 SHEETS STA. TO STA.

F.A. RTE.	SECTION	COUNTY	TOTAL SHEETS	SHEET NO.
• - FAS 1597 & FAU 7830	(11)N	ADAMS	117	55
FED. ROAD DIST. NO. ILLINOIS FED. AID PROJECT			CONTRACT NO. 72817	