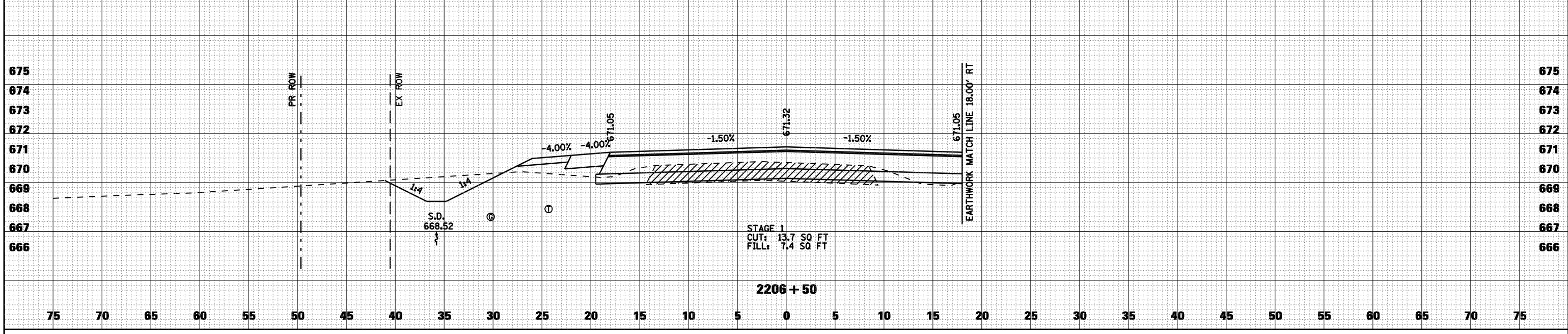
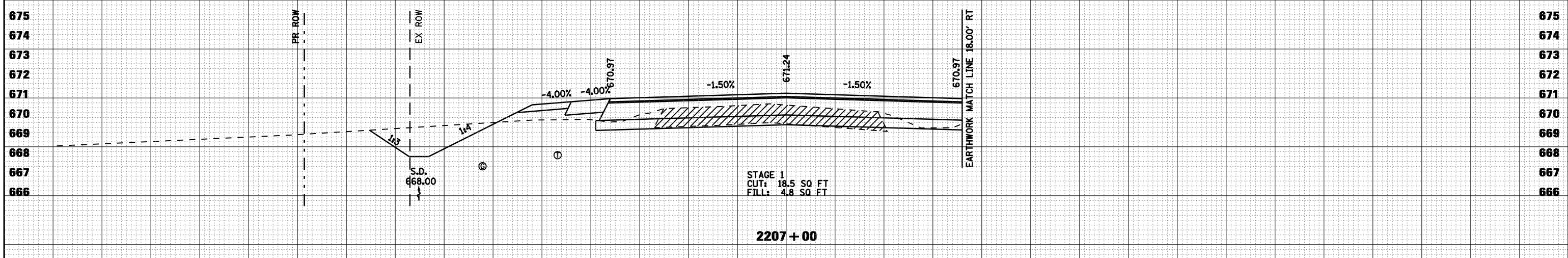
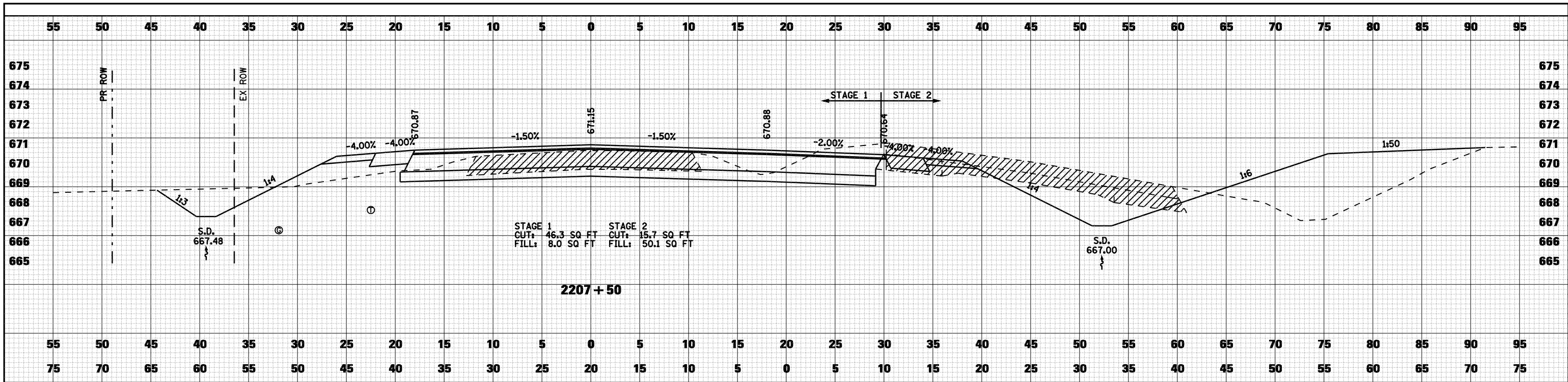


DATE	
BY	
FINAL SURVEY	SURVEYED
NOTE BOOK	PLOTTED
NO.	TEMPLATE
	AREAS CHECKED

DATE	
BY	
ORIGINAL SURVEY	SURVEYED
NOTE BOOK	PLOTTED
NO.	TEMPLATE
	AREAS CHECKED



FILE NAME =	USER NAME = laughlinr1	DESIGNED -	REVISED -	STATE OF ILLINOIS DEPARTMENT OF TRANSPORTATION	CROSS SECTIONS - FAU 7830 (IL 96)	F.A. RTE.	SECTION	COUNTY	TOTAL SHEETS	SHEET NO.
ct:\pwork\PWIDOT\LAUGHLINR\0114681\091XSP002_IL96.dgn	CHECKED -	REVISED -	• (11N)			ADAMS	117	92		
PLOT SCALE = 10.0000 "/td> <td>DRAWN -</td> <td>REVISED -</td> <td>• - FAS 1597 & FAU 7830</td> <td colspan="2">CONTRACT NO. 72817</td>	DRAWN -	REVISED -	• - FAS 1597 & FAU 7830			CONTRACT NO. 72817				
PLOT DATE = Dec-12-2008 03:04:11PM	CHECKED -	REVISED -	FED. ROAD DIST. NO.			ILLINOIS FED. AID PROJECT				
					SCALE: 1"=5'	SHEET NO. 2 OF 8 SHEETS		STA. 2206+50 TO STA. 2207+50		