

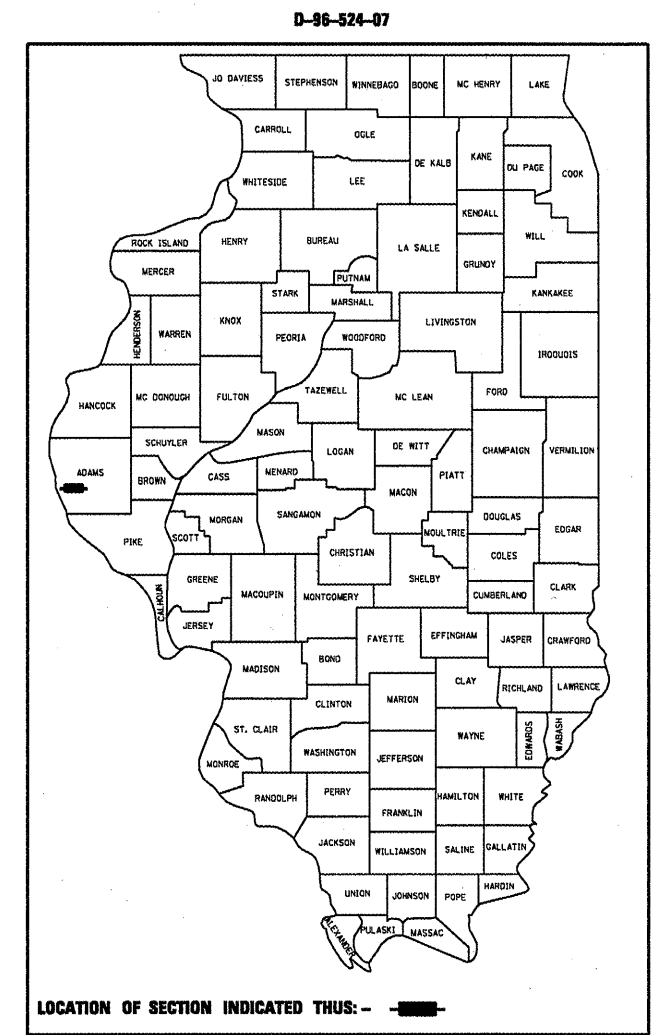
**STATE OF ILLINOIS**  
**DEPARTMENT OF TRANSPORTATION**  
**DIVISION OF HIGHWAYS**  
**PROPOSED**  
**HIGHWAY PLANS**

F.A.P. RTE.	SECTION	COUNTY	TOTAL SHEETS	SHEET NO.
745		ADAMS	37	1
FED. ROAD DIST. NO.	ILLINOIS	CONTRACT NO. 72A96		

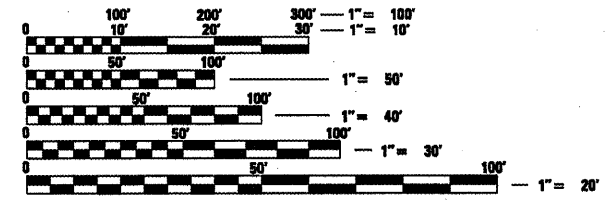
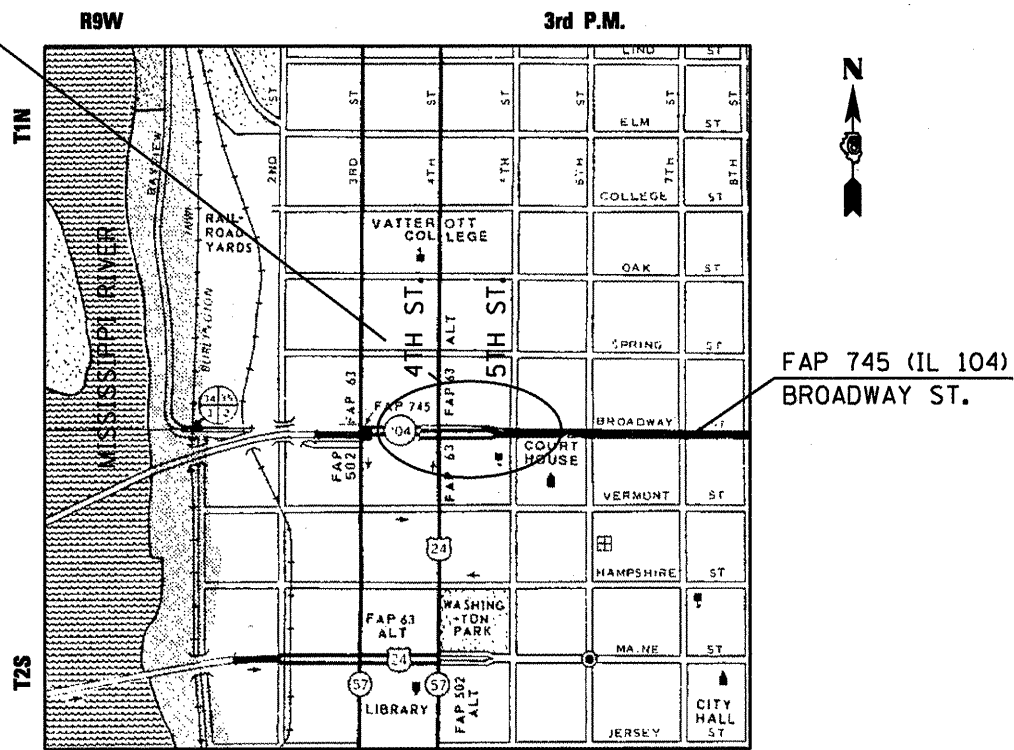
\* D-6 INTERSECTION IMPROVEMENTS 2009

FOR INDEX OF SHEETS, SEE SHEET NO. 2

FAP ROUTE 745 (IL 104)  
 SECTION D-6 INTERSECTION IMP 2009  
 PROJECT: HSIP-0745(060)  
 ADAMS COUNTY  
 QUINCY, ILLINOIS  
 C-96-546-07



**PROJECT LOCATION**  
 STA. 99+21.19 (BROADWAY ST.), BEGIN PROJECT  
 STA. 105+22.60 (BROADWAY ST.), END PROJECT



FULL SIZE PLANS HAVE BEEN PREPARED USING STANDARD ENGINEERING SCALES. REDUCED SIZED PLANS WILL NOT CONFORM TO STANDARD SCALES. IN MAKING MEASUREMENTS ON REDUCED PLANS, THE ABOVE SCALES MAY BE USED.

J.U.L.I.E.  
 JOINT UTILITY LOCATION INFORMATION FOR EXCAVATION  
 1-800-892-0123  
 OR 811

**LAYOUT MAP**  
 GROSS LENGTH OF PROJECT = 601.41 FT. = 0.114 MI.  
 NET LENGTH OF PROJECT = 601.41 FT. = 0.114 MI.  
 AVERAGE DAILY TRAFFIC: 12,250 (2007) SU: 3.0%  
 MU: 1.0%

**PROJECT ENGINEER: JOHN NEGANGARD (217) 782-6990**  
**PROJECT MANAGER: VICTOR YOUNG (217) 557-7897**

**CONTRACT NO. 72A96**

STATE OF ILLINOIS  
 DEPARTMENT OF TRANSPORTATION  
 DIVISION OF HIGHWAYS

SUBMITTED *December 23, 08*  
*Rosa Z. Dinkel*  
 DEPUTY DIRECTOR OF HIGHWAYS, REGION ENGINEER

*January 30, 2009*  
*Charles J. Ingersoll*  
 ENGINEER OF DESIGN AND ENVIRONMENT

*January 30, 2009*  
*Christine M. Reed*  
 DIRECTOR OF HIGHWAYS, CHIEF ENGINEER

**PRINTED BY THE AUTHORITY  
 OF THE STATE OF ILLINOIS**