



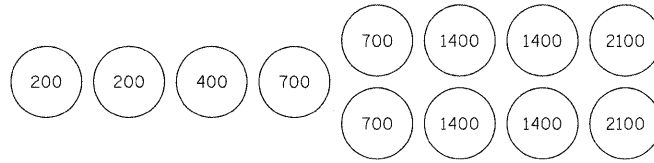
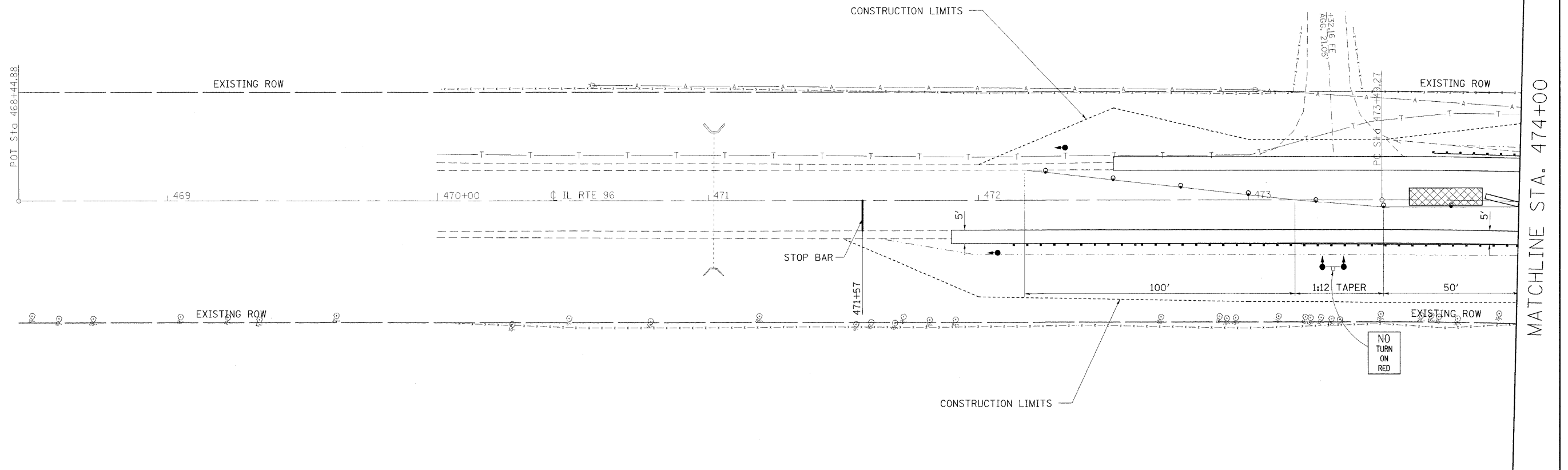


LEGEND

-  IMPACT ATTENUATOR
-  TEMPORARY CONCRETE BARRIER
-  BARRELS WITH STEADY BURNING LIGHT
-  TEMPORARY BRIDGE TRAFFIC SIGNALS



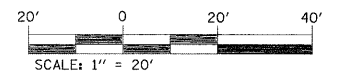
SAND MODULE IMPACT ATTENUATOR LAYOUT
(IF OPTION USED)



SEQUENCE OF CONSTRUCTION - STAGE II:

RELOCATE 312.5 FT OF TEMPORARY CONCRETE BARRIER AND RELOCATE 2 EACH IMPACT ATTENUATORS.

SEE STANDARD 701321 FOR DETAILS NOT SHOWN ON PLANS.



FILE NAME = #FILE#	USER NAME = #USER#	DESIGNED -	REVISED -	STATE OF ILLINOIS DEPARTMENT OF TRANSPORTATION	STAGE II CONSTRUCTION	F.A.P. RTE. 304	SECTION 5A-BR	COUNTY CALHOUN	TOTAL SHEETS 60	SHEET NO. 14
	PLOT SCALE = #SCALE#	CHECKED -	REVISED -		SCALE: SHEET NO. 3 OF 4 SHEETS STA. 468+00 TO STA. 474+00	CONTRACT NO. 76886		FED. ROAD DIST. NO. [ILLINOIS] FED. AID PROJECT		
	PLOT DATE = #DATE#	DATE -	REVISED -							