

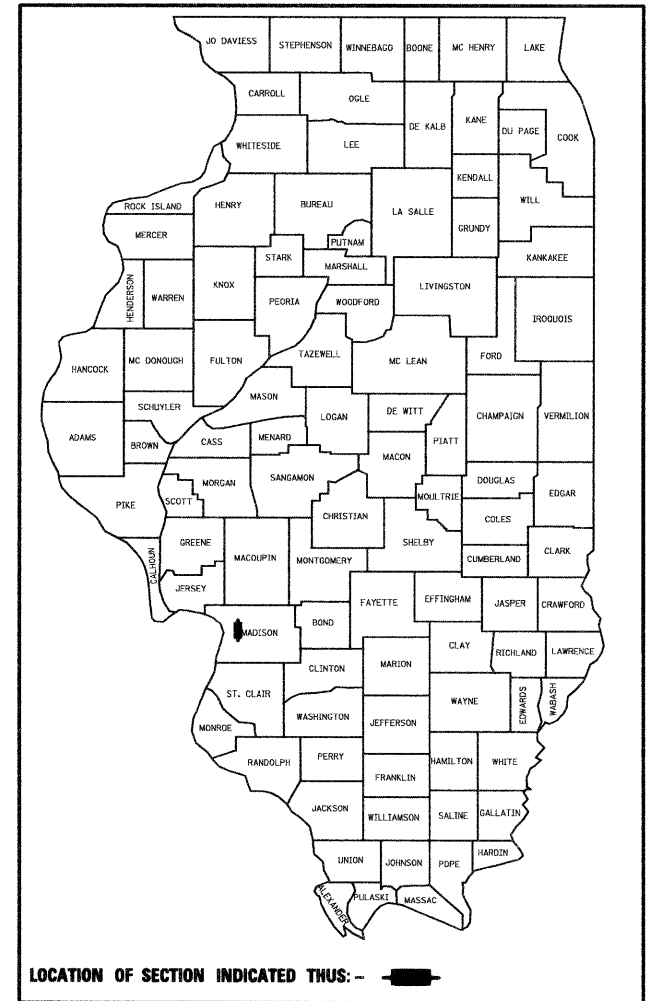
STATE OF ILLINOIS
DEPARTMENT OF TRANSPORTATION
DIVISION OF HIGHWAYS

**PROPOSED
HIGHWAY PLANS**

FAI ROUTE 255 / FAP ROUTE 310
SECTION 60-(8,9,10,11)J
PROJECT: HSIP-255-6(100)006
MADISON COUNTY
GUARDRAIL REPLACEMENT
C-98-105-08

F.A. RTE.	SECTION	COUNTY	TOTAL SHEETS	SHEET NO.
•	60-(8,9,10,11)J	MADISON	37	1
FED. ROAD DIST. NO.	ILLINOIS	CONTRACT NO. 76C31		
• FAI 255/FAP 310				

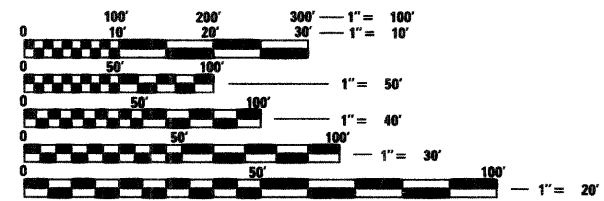
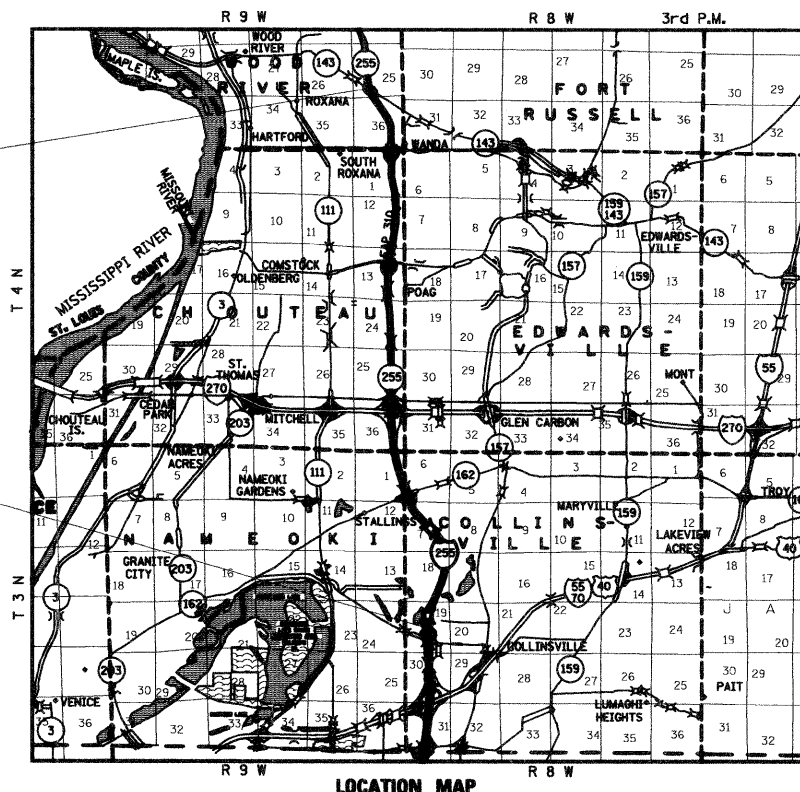
D-98-111-08



FOR INDEX OF SHEETS, SEE SHEET NO. 2

SECTION 60-(8,9,10,11)J
ENDS STA 1950+00.00
LATITUDE: 38.850388
LONGITUDE: -90.051730

SECTION 60-(8,9,10,11)J
BEGINS STA 1370+00.00
LATITUDE: 38.690838
LONGITUDE: -90.030712



FULL SIZE PLANS HAVE BEEN PREPARED USING STANDARD ENGINEERING SCALES. REDUCED SIZED PLANS WILL NOT CONFORM TO STANDARD SCALES. IN MAKING MEASUREMENTS ON REDUCED PLANS, THE ABOVE SCALES MAY BE USED.

J.U.L.I.E.
JOINT UTILITY LOCATION INFORMATION FOR EXCAVATION
1-800-892-0123
OR 811

PROJECT ENGINEER: PATTI LEBEAU (618) 346-3179
PROJECT MANAGER: CHERYL KEPLAR (618) 346-3186

CONTRACT NO. 76C31

DESIGN DESIGNATION

FAI ROUTE 255	INTERSTATE
ADT 45,200 (2009)	12.1% TRUCKS
FAP ROUTE 310	OTHER PRINCIPAL ARTERIAL
ADT 29,000 (2009)	11.6% TRUCKS

CHOUTEAU, NAMEOKI, COLLINSVILLE, EDWARDSVILLE
AND WOOD RIVER TOWNSHIPS

GROSS LENGTH OF SECTION = 58,000.00 FT = 10.98 MILES
NET LENGTH SECTION = 58,000.00 FT = 10.98 MILES



Brian R. Mueller
ILLINOIS PROFESSIONAL ENGINEER NO. 062-052018
EXP. 11-30-2009 DATE 12-9-08

STATE OF ILLINOIS
DEPARTMENT OF TRANSPORTATION
DIVISION OF HIGHWAYS

SUBMITTED Dec 11 20 08
M. J. Gammis
DEPUTY DIRECTOR OF HIGHWAYS, REGION 5 ENGINEER

January 30 20 09
Charles J. Ingrassia
ENGINEER OF DESIGN AND ENVIRONMENT

January 30 20 09
Christine M. Reed
DIRECTOR OF HIGHWAYS, CHIEF ENGINEER



BERNARDIN & LOCHMUELLER & ASSOCIATES, INC.
3 OAK DRIVE
MARYVILLE, ILLINOIS 62062
PHONE (618) 288-4665
FAX (618) 288-4666

**PRINTED BY THE AUTHORITY
OF THE STATE OF ILLINOIS**