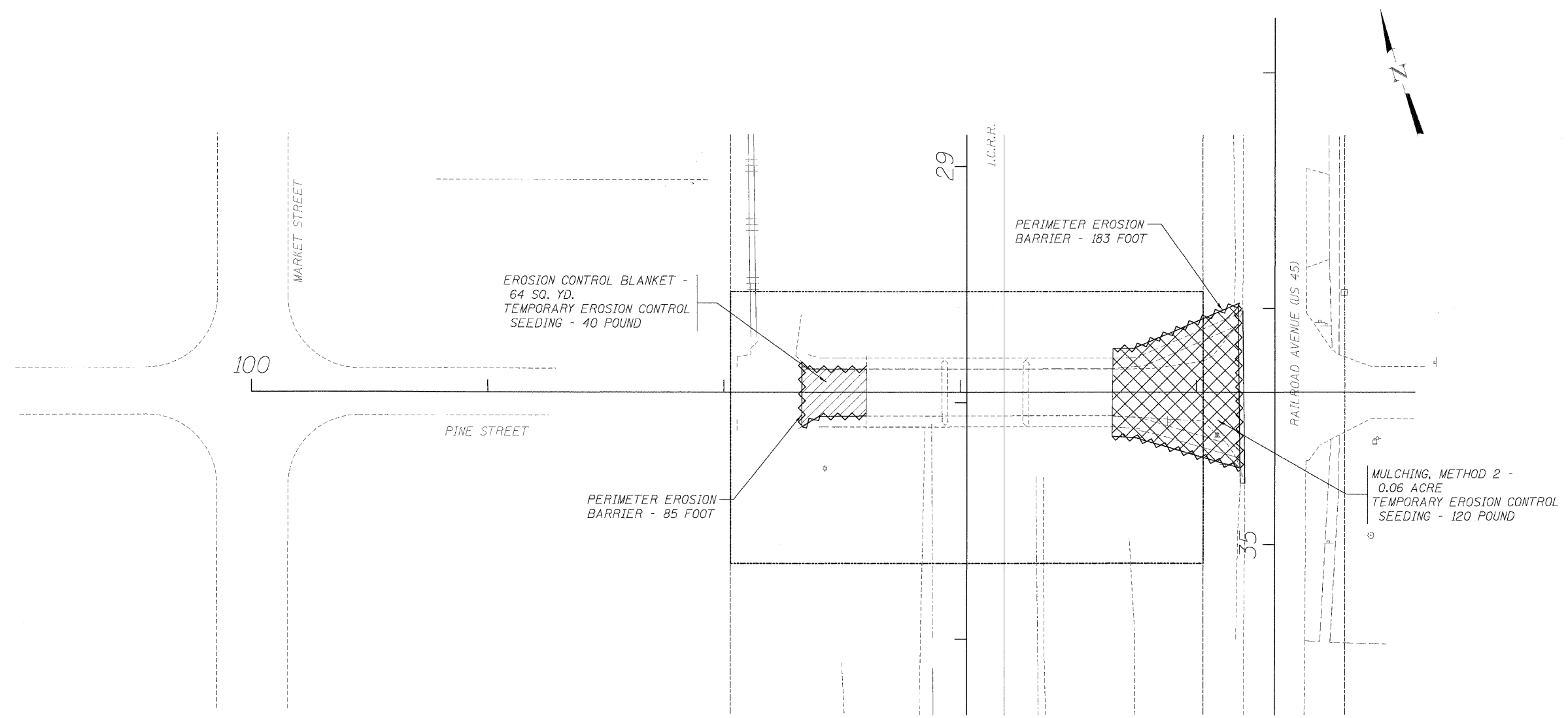


6/30/2008 14:59:31 PM




P:\00000000\Chicago_CADD\Sheets\25_Erosion_Contr.ctb_P5.dgn

F.P. RTE.	SECTION	COUNTY	TOTAL SHEETS	SHEET NO.
• 00-00043-00-BR		FORD	51	25
FED. ROAD DIST. NO. 3	ILLINOIS	CONTRACT NO. 87198		

• HOLMES ST.
PINE ST.
CENTER ST.



LEGEND

	MULCHING, METHOD 2 + TEMPORARY EROSION CONTROL SEEDING
	EROSION CONTROL BLANKET + TEMPORARY EROSION CONTROL SEEDING
	PERIMETER EROSION BARRIER

EROSION CONTROL PLAN PINE STREET HOLMES STREET OVER ILLINOIS CENTRAL RAILROAD CITY OF PAXTON, FORD COUNTY		
DESIGN BY <u>MLM</u>	DRAWING NO.	Job# <u>C-93-016-01</u>
DRAWN BY <u>MLM</u>	C-25	DATE <u>7/1/08</u>
CHECKED BY <u>TAI</u>		SCALE <u>1"=25'</u>

Edwards AND Kelcey	DATE	REVISIONS