

F.A.I. SITE	SECTION	COUNTY	TOTAL SHEETS	SHEET NO.
6713	05-00148-00-PV	TAZEWELL	74	1
STA.		TO STA.		
FEB. ROAD DIST. NO. 4		ILLINOIS	FED. AID PROJECT	

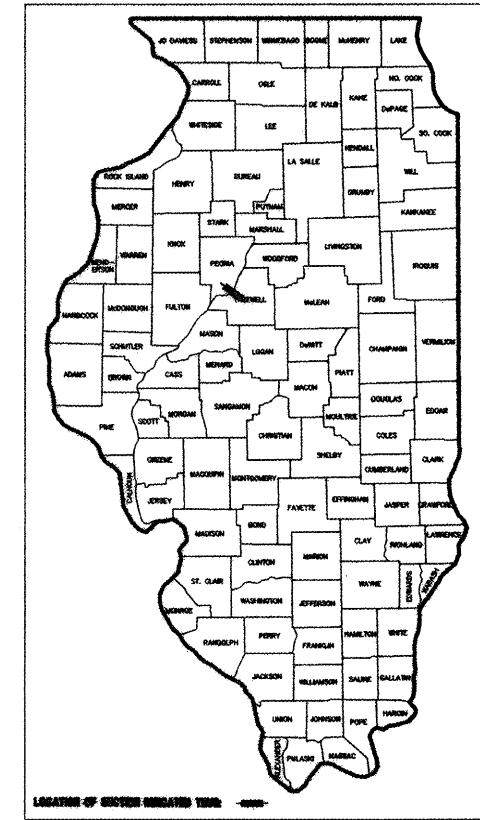
INDEX OF SHEETS

- 1 COVER SHEET
- 2 GENERAL NOTES, COMMITMENTS & STATUS OF UTILITIES
- 3-4 SUMMARY OF QUANTITIES
- 5-7 TYPICAL SECTIONS
- 8-10 SCHEDULE OF QUANTITIES
- 11 ALIGNMENT TIES AND BENCHMARKS
- 12 ALIGNMENT DIAGRAM
- 13-14 REMOVAL PLANS
- 15-17 PLAN AND PROFILES
- 18-29 MAINTENANCE OF TRAFFIC
- 30-32 DRAINAGE AND EROSION CONTROL PLAN AND PROFILES
- 33 INTERSECTION DETAIL CAMP ST. AND ALTORFER LN.
- 34-36 PAVEMENT MARKING PLANS
- 37 PAVEMENT JOINT PLANS
- 38-41 TRAFFIC SIGNAL PLANS
- 42-43 SPECIAL WASTE PLANS
- 44-58 S.N. 090-0027 PLANS AND DETAILS
- 59 BRIDGE APPROACH PAVEMENT DETAIL
- 60-69 DISTRICT 4 STANDARDS
- 72-74 CROSS SECTIONS
- HIGHWAY STANDARDS

STATE OF ILLINOIS DEPARTMENT OF TRANSPORTATION DIVISION OF HIGHWAYS

CAMP STREET CONNECTOR

**TAZEWELL COUNTY
CONTRACT NO. 89392
SECTION 05-00148-00-PV
PROJECT NO. HD-5093(119)
JOB NO. C-94-035-06**



PRINTED BY THE AUTHORITY
OF THE STATE OF ILLINOIS



Robert D. Culp 12/23/09
ROBERT D. CULP DATE
ILLINOIS REGISTERED PROFESSIONAL ENGINEER
No. 062-050922
EXPIRATION DATE: 11/30/09

APPROVED *January 5* 2009
Shawn J. Ferguson
CITY OF EAST PEORIA, DIRECTOR OF PUBLIC WORKS

PASSED *1-6* 2009
JL C.P.
DISTRICT FOUR ENGINEER OF
LOCAL ROADS & STREETS

RELEASING FOR
LIMITED REVIEW
Jaw b 2009
James E. Brown
DEPUTY DIRECTOR OF HIGHWAYS,
REGION THREE ENGINEER
STATE OF ILLINOIS
DEPARTMENT OF TRANSPORTATION

HIGHWAY STANDARDS

- 000001-05 STANDARD SYMBOLS, ABBREVIATIONS AND PATTERNS
- 001001-02 AREAS OF REINFORCEMENT BARS
- 001006 DECIMAL OF AN INCH AND OF A FOOT
- 280001-04 TEMPORARY EROSION CONTROL SYSTEMS
- 363001-04 PCC BASE COURSE WITH HMA BINDER AND SURFACE COURSES
- 420001-07 PAVEMENT JOINTS
- 420101-04 24' JOINTED PCC PAVEMENT
- 420111-02 PCC PAVEMENT ROUNDOUTS
- 420401-07 BRIDGE APPROACH PAVEMENT CONNECTOR
- 421001-02 BARR REINFORCEMENT FOR CRC PAVEMENT
- 515001-03 NAME PLATE FOR BRIDGES
- 602301-02 INLET, TYPE A
- 602401-02 MANHOLE, TYPE A
- 602501-02 PRECAST REINFORCED CONCRETE FLAT SLAB TOP
- 602701-02 MANHOLE STEPS
- 604001-03 FRAME AND LIDS, TYPE 1
- 604306-02 GRATE TYPE 8
- 606001-04 CONCRETE CURB TYPE B AND COMBINATION CONCRETE CURB AND GUTTER
- 606301-04 PC CONCRETE ISLANDS AND MEDIANS
- 630001-08 STEEL PLATE BEAM GUARDRAIL
- 631031-07 TRAFFIC BARRIER TERMINAL, TYPE 6
- 635006-03 REFLECTOR AND TERMINAL MARKER PLACEMENT
- 635011-02 REFLECTOR MARKER AND MOUNTING DETAILS
- 684001-02 CHAIN LINK FENCE
- 701101-02 OFF-ROAD OPERATIONS, MULTILANE, 15' TO 24" FROM PAVEMENT EDGE
- 701106-02 OFF-ROAD OPERATIONS, MULTILANE, MORE THAN 15' AWAY
- 701301-03 LANE CLOSURE, 2L, 2W, SHORT TIME OPERATIONS
- 701602-04 URBAN LANE CLOSURE, MULTILANE, 2W WITH BIDDIRECTIONAL LEFT TURN LANE
- 701701-06 URBAN LANE CLOSURE, MULTILANE INTERSECTION
- 701901-01 TRAFFIC CONTROL DEVICES
- 704001-05 TEMPORARY CONCRETE BARRIER
- 720001-01 SIGN PANEL MOUNTING DETAILS
- 720006-02 SIGN PANEL ERECTION DETAILS
- 720011-01 METAL POSTS FOR SIGNS, MARKERS AND DELINEATORS
- 720016-02 MAST ARM MOUNTED STREET NAME SIGNS
- 729001-01 APPLICATIONS OF TYPES A AND B METAL POSTS (FOR SIGNS & MARKERS)
- 780001-02 TYPICAL PAVEMENT MARKINGS
- 814001-02 HANDHOLES
- 857001-01 STANDARD PHASE DESIGNATION DIAGRAMS AND PHASE SEQUENCES
- 862001-01 UNINTERRUPTIBLE POWER SUPPLY (UPS)
- 873001-02 TRAFFIC SIGNAL GROUNDING AND BONDING
- 877011-04 STEEL COMB. MAST ARM ASSEMBLY AND POLE 16" THROUGH 55"
- 878001-07 CONCRETE FOUNDATION DETAILS
- 880006-02 TRAFFIC SIGNAL MOUNTING DETAILS
- BLR 23-3 TRAFFIC BARRIER TERMINAL TYPE 1

DISTRICT 4 STANDARDS

- 280001 TYPICAL APPLICATION OF SILT FILTER FENCE
- 408101 BUTT JOINTS
- 542016 PIPE CULVERT EXTENSION COLLAR (WITHOUT END SECTION)
- 602006 INLETS, TYPE G-1, SPECIAL
- 602026 INLET-MANHOLE, TYPE G-1, SPECIAL
- 602101 PRECAST REINFORCED CONCRETE FLAT SLAB TOP FOR INLET-MANHOLE, TYPE G-1 AND TYPE G-1, SPECIAL
- 604601 FRAME AND GRATES FOR TYPE G-1 AND TYPE G-1, SPECIAL DRAINAGE STRUCTURES
- 667101 PERMANENT SURVEY TIE AND PERMANENT SURVEY MARKERS TYPE I & II
- 701301 NIGHTTIME LIGHTING INSPECTION
- 780001 TYPICAL PAVEMENT MARKINGS

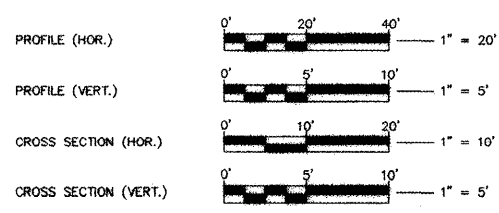
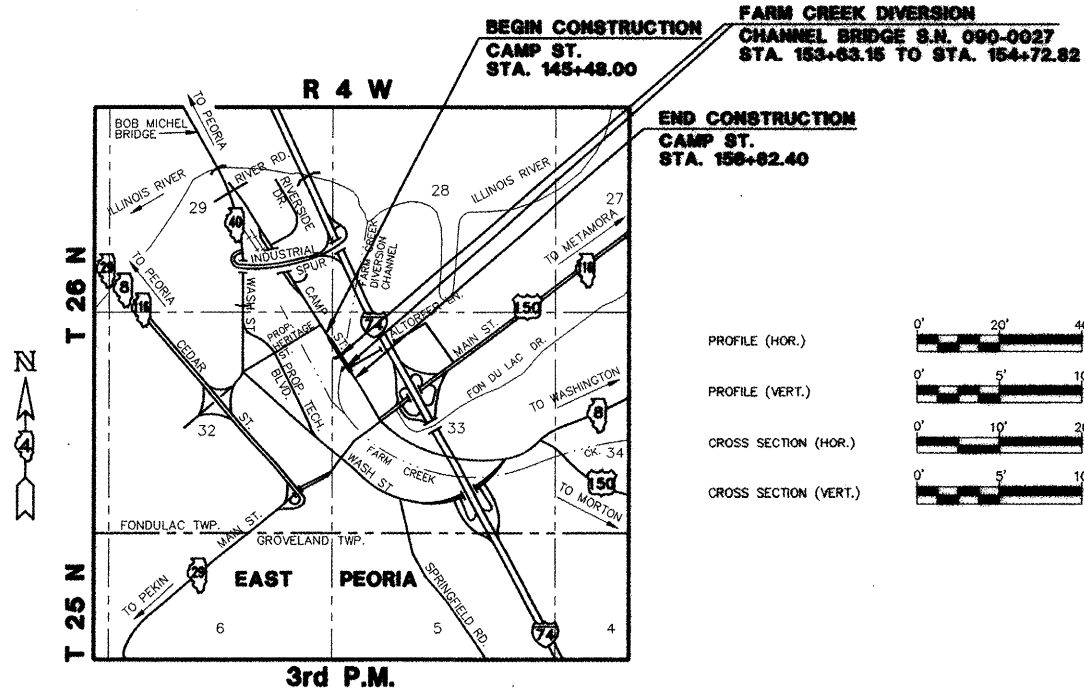
DESIGN DESIGNATION

CAMP STREET
2,466 (2029) URBAN MINOR ARTERIAL 3.20 (PCC-20)
ADT = 24,860 (2029)
PV = 95%
SU = 3%
MU = 2%

NPDES PERMIT REQUIRED

QC/QA CONCRETE

CATALOG #033189-00



LOCATION MAP

**GROSS LENGTH OF IMPROVEMENT = 1134.40 FEET = 0.215 MILES
NET LENGTH OF IMPROVEMENT = 1134.40 FEET = 0.215 MILES**

DOT LIAISON: KEN PARK (309) 671-3333

CITY OF EAST PEORIA LIAISON: RIC SEMONSKI (309) 698-4778

TOLL FREE
JOINT UTILITY LOCATING INFORMATION FOR EXCAVATORS
(J.U.L.I.E.) TELEPHONE NUMBER
1-800-892-0123