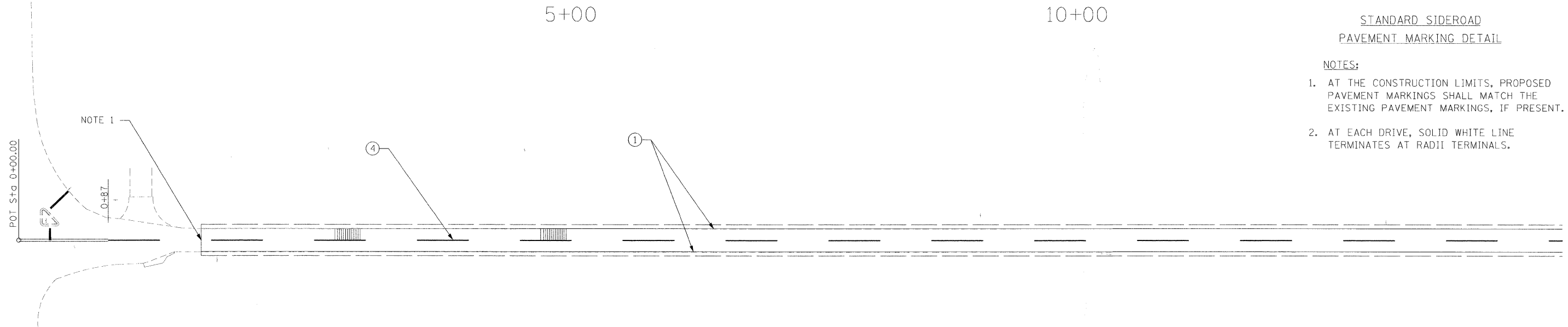


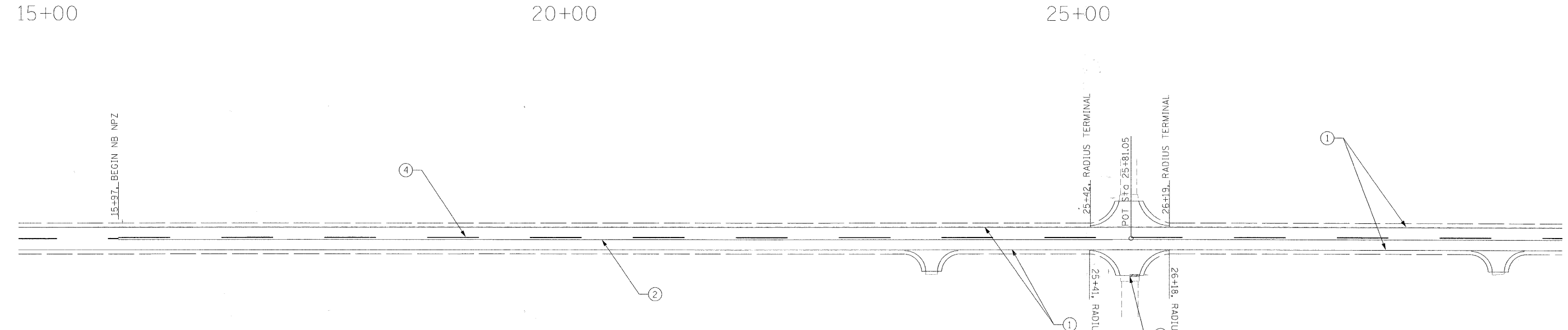
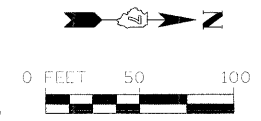
STANDARD SIDEROAD
PAVEMENT MARKING DETAIL

- NOTES:
1. AT THE CONSTRUCTION LIMITS, PROPOSED PAVEMENT MARKINGS SHALL MATCH THE EXISTING PAVEMENT MARKINGS, IF PRESENT.
 2. AT EACH DRIVE, SOLID WHITE LINE TERMINATES AT RADII TERMINALS.



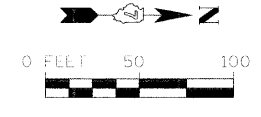
PAVEMENT MARKING LEGEND

- ① PAINT PAVEMENT MARKING - LINE 4" (SOLID WHITE)
- ② PAINT PAVEMENT MARKING - LINE 4" (SOLID YELLOW)
- ③ PAINT PAVEMENT MARKING - LINE 4" (DOUBLE SOLID YELLOW)
- ④ PAINT PAVEMENT MARKING - LINE 4" (SKIP DASH YELLOW)
- ⑤ PAINT PAVEMENT MARKING - LINE 24" (WHITE STOPBAR)



PAVEMENT MARKING LEGEND

- ① PAINT PAVEMENT MARKING - LINE 4" (SOLID WHITE)
- ② PAINT PAVEMENT MARKING - LINE 4" (SOLID YELLOW)
- ③ PAINT PAVEMENT MARKING - LINE 4" (DOUBLE SOLID YELLOW)
- ④ PAINT PAVEMENT MARKING - LINE 4" (SKIP DASH YELLOW)
- ⑤ PAINT PAVEMENT MARKING - LINE 24" (WHITE STOPBAR)



FILE NAME	USER NAME	DESIGNED	REVISED	STATE OF ILLINOIS DEPARTMENT OF TRANSPORTATION	PAVEMENT MARKING SHEETS				F.A. RTE.	SECTION	COUNTY	TOTAL SHEETS	SHEET NO.	
st:\proj\4262-4293\4277\081\micros\plan\pav Mkg Svcs\PMK01.dgn	jasonho	JMH	-						705	05-00114-00-RS	RICHLAND	19	12	
PLCT SCALE = 50.2535' / IN.	DRAWN	ACB	-		SCALE: 1"=50'				SHEET NO. 12 OF	SHEETS	STA. 1+77	TO STA. 30+00	FED. ROAD DIST. NO.	ILLINOIS FED. AID PROJECT
PLCT DATE = 11/26/2008	CHECKED	WZH	-						CONTRACT NO. 95563					
	DATE		REVISED											