

STANDARD SIDEROAD  
PAVEMENT MARKING DETAIL

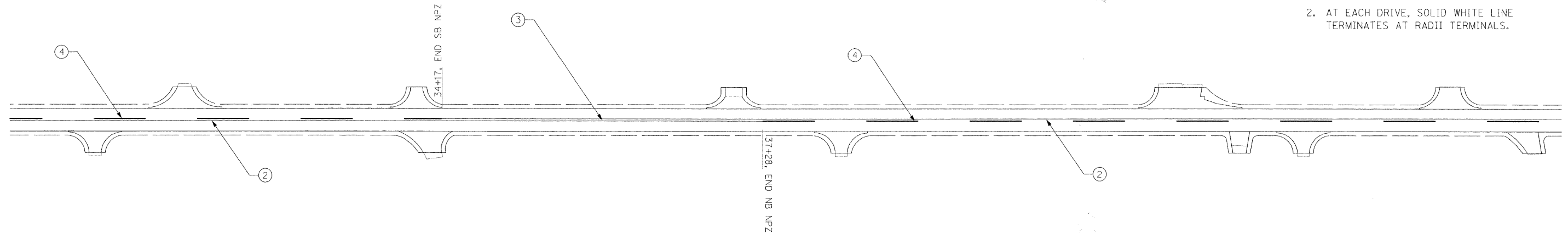
NOTES:

1. AT THE CONSTRUCTION LIMITS, PROPOSED PAVEMENT MARKINGS SHALL MATCH THE EXISTING PAVEMENT MARKINGS, IF PRESENT.
2. AT EACH DRIVE, SOLID WHITE LINE TERMINATES AT RADII TERMINALS.

30+00

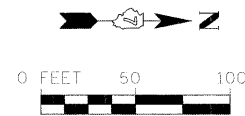
35+00

40+00



PAVEMENT MARKING LEGEND

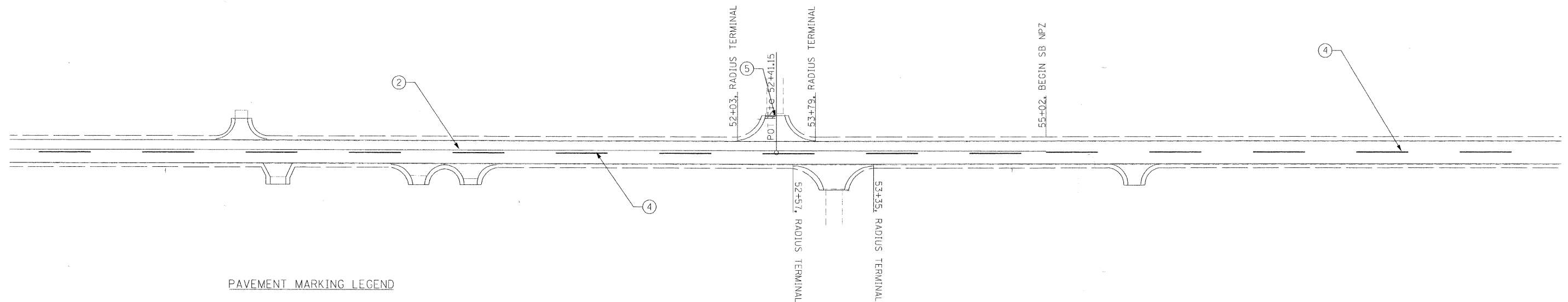
- ① PAINT PAVEMENT MARKING - LINE 4" (SOLID WHITE)
- ② PAINT PAVEMENT MARKING - LINE 4" (SOLID YELLOW)
- ③ PAINT PAVEMENT MARKING - LINE 4" (DOUBLE SOLID YELLOW)
- ④ PAINT PAVEMENT MARKING - LINE 4" (SKIP DASH YELLOW)
- ⑤ PAINT PAVEMENT MARKING - LINE 24" (WHITE STOPBAR)



45+00

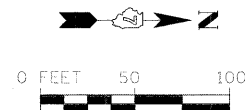
50+00

55+00



PAVEMENT MARKING LEGEND

- ① PAINT PAVEMENT MARKING - LINE 4" (SOLID WHITE)
- ② PAINT PAVEMENT MARKING - LINE 4" (SOLID YELLOW)
- ③ PAINT PAVEMENT MARKING - LINE 4" (DOUBLE SOLID YELLOW)
- ④ PAINT PAVEMENT MARKING - LINE 4" (SKIP DASH YELLOW)
- ⑤ PAINT PAVEMENT MARKING - LINE 24" (WHITE STOPBAR)



FILE NAME =	USER NAME = jasonho	DESIGNED JMH	REVISED -	<b>STATE OF ILLINOIS DEPARTMENT OF TRANSPORTATION</b>	<b>PAVEMENT MAKING SHEETS</b>			F.A. RTE.	SECTION	COUNTY	TOTAL SHEETS	SHEET NO.
st:\col\4200--4299\4277\281\mcr-os\plan\ent M-kg Shis\PMK02.dgn	DRAWN ACB	REVISOR -	705					05-00114-00-RS	RICHLAND	19	13	
PLOT SCALE = 50.0149 / 7 IN.	CHECKED WZH	REVISOR -	CONTRACT NO. 95563									
PLOT DATE = 11/26/2008	DATE -	REVISOR -	ILLINOIS FED. AID PROJECT									