

STANDARD SIDEROAD  
PAVEMENT MARKING DETAIL

NOTES:

1. AT THE CONSTRUCTION LIMITS, PROPOSED PAVEMENT MARKINGS SHALL MATCH THE EXISTING PAVEMENT MARKINGS, IF PRESENT.
2. AT EACH DRIVE, SOLID WHITE LINE TERMINATES AT RADII TERMINALS.

90+00

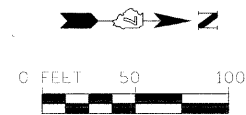
95+00

100+00



PAVEMENT MARKING LEGEND


- ① PAINT PAVEMENT MARKING - LINE 4" (SOLID WHITE)
- ② PAINT PAVEMENT MARKING - LINE 4" (SOLID YELLOW)
- ③ PAINT PAVEMENT MARKING - LINE 4" (DOUBLE SOLID YELLOW)
- ④ PAINT PAVEMENT MARKING - LINE 4" (SKIP DASH YELLOW)
- ⑤ PAINT PAVEMENT MARKING - LINE 24" (WHITE STOPBAR)



105+00

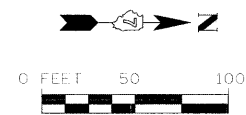
110+00

115+00



PAVEMENT MARKING LEGEND

- ① PAINT PAVEMENT MARKING - LINE 4" (SOLID WHITE)
- ② PAINT PAVEMENT MARKING - LINE 4" (SOLID YELLOW)
- ③ PAINT PAVEMENT MARKING - LINE 4" (DOUBLE SOLID YELLOW)
- ④ PAINT PAVEMENT MARKING - LINE 4" (SKIP DASH YELLOW)
- ⑤ PAINT PAVEMENT MARKING - LINE 24" (WHITE STOPBAR)



FILE NAME =	USER NAME = jasonho	DESIGNED <i>JMH</i>	REVISED -	<b>STATE OF ILLINOIS DEPARTMENT OF TRANSPORTATION</b>	<b>PAVEMENT MARKING SHEETS</b>		F.A. RTE.	SECTION	COUNTY	TOTAL SHEETS	SHEET NO.
st:\con\4200-4299\4277\201\micros\plan\mnt Mkrkg Shls\PMK24.dgn	DRAWN <i>ACB</i>	CHECKED <i>WZH</i>	REVISED -				705	05-00114-00-RS	RICHLAND	19	15
PLOT SCALE = 50.6348' / IN.	DATE -	REVISED -	REVISED -				ILLINOIS FED. AID PROJECT				