

185+00


190+00

195+00

STANDARD SIDEROAD
PAVEMENT MARKING DETAIL

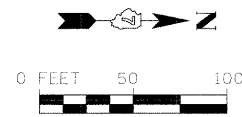
NOTES:

1. AT THE CONSTRUCTION LIMITS, PROPOSED PAVEMENT MARKINGS SHALL MATCH THE EXISTING PAVEMENT MARKINGS, IF PRESENT.
2. AT EACH DRIVE, SOLID WHITE LINE TERMINATES AT RADII TERMINALS.



PAVEMENT MARKING LEGEND

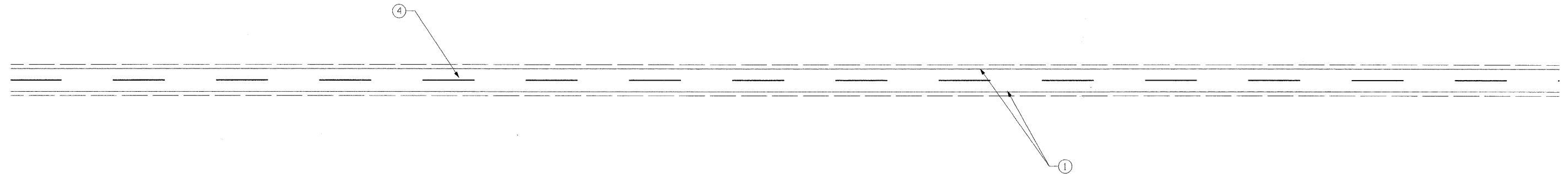
- ① PAINT PAVEMENT MARKING - LINE 4" (SOLID WHITE)
- ② PAINT PAVEMENT MARKING - LINE 4" (SOLID YELLOW)
- ③ PAINT PAVEMENT MARKING - LINE 4" (DOUBLE SOLID YELLOW)
- ④ PAINT PAVEMENT MARKING - LINE 4" (SKIP DASH YELLOW)
- ⑤ PAINT PAVEMENT MARKING - LINE 24" (WHITE STOPBAR)



200+00

205+00

205+00



PAVEMENT MARKING LEGEND

- ① PAINT PAVEMENT MARKING - LINE 4" (SOLID WHITE)
- ② PAINT PAVEMENT MARKING - LINE 4" (SOLID YELLOW)
- ③ PAINT PAVEMENT MARKING - LINE 4" (DOUBLE SOLID YELLOW)
- ④ PAINT PAVEMENT MARKING - LINE 4" (SKIP DASH YELLOW)
- ⑤ PAINT PAVEMENT MARKING - LINE 24" (WHITE STOPBAR)



FILE NAME = s:\col\4280\4299\4277\200\micro\plan\mnt Mrg 5\sta\PMK07.dgn	USER NAME = jasonha	DESIGNED <i>JMH</i>	REVISED -	STATE OF ILLINOIS DEPARTMENT OF TRANSPORTATION	PAVEMENT MARKING SHEETS				F.A. RTE. 705	SECTION 05-00114-00-RS	COUNTY RICHLAND	TOTAL SHEETS 19	SHEET NO. 18
		DRAWN <i>ACB</i>	REVISED -		SCALE: 1"=50'	SHEET NO. 18 OF	SHEETS	STA. 180+00	TO STA. 210+00	CONTRACT NO. 95563			
		CHECKED <i>WZH</i>	REVISED -		FED. ROAD DIST. NO. ILLINOIS FED. AID PROJECT								
		DATE	REVISED -										