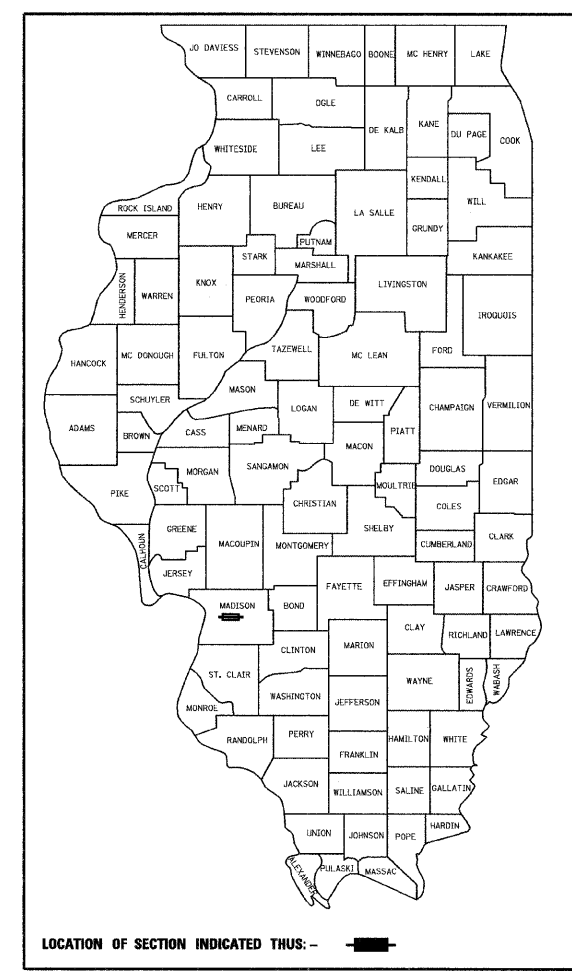


F.A. RTE.	SECTION	COUNTY	TOTAL SHEETS	SHEET NO.
8899	05-00026-01-RP	MADISON	81	1
FED. ROAD DIST. NO. - ILLINOIS		FED. AID PROJECT		
CONTRACT NO. 97368				

INDEX OF SHEETS

SHEET NUMBER	DESCRIPTION
1	COVER SHEET
2	GENERAL NOTES AND LEGEND
3	SUMMARY OF QUANTITIES
4-6	TYPICAL SECTIONS - EXISTING
7-13	TYPICAL SECTIONS - PROPOSED
14-19	QUANTITY SCHEDULES
20-27	PLAN AND PROFILE SHEETS
28	ADVANCED WARNING SIGNS
29-33	STAGE CONSTRUCTION
34-41	DRAINAGE SHEETS
42-44	INTERSECTION GEOMETRIC DETAIL SHEETS
45-48	PAVEMENT MARKING SHEETS
49-52	REMOVAL SHEETS
53	ENTRANCE DETAILS
54-55	MISCELLANEOUS DETAILS
56-61	CROSS SECTIONS

STATE OF ILLINOIS
DEPARTMENT OF TRANSPORTATION
DIVISION OF HIGHWAYS
PLANS FOR PROPOSED
ROADWAY IMPROVEMENT
VILLAGE OF GLEN CARBON
F.A.U. ROUTE 8899 (GLEN CROSSING ROAD)
PHASE 2
SECTION NO. 05-00026-01-RP
PROJECT NO. M-5011 (212)
MADISON COUNTY
STATE REIMBURSEMENT FUNDS
JOB NO. C-98-346-06



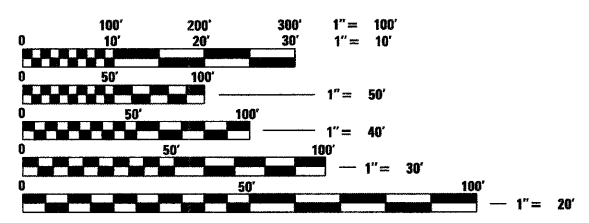
STANDARDS

STD. NO.	
000001-05	604001-03
001001-02	604006-04
001006	604091-02
280001-04	606001-04
420001-07	701301-03
420601-05	701311-03
420701-02	701501-05
424001-05	701901-01
542301-02	720001-01
602306-02	720006-02
602401-02	720011-01
602406-03	729001-01
602411-01	780001-02
602601-02	781001-03
602701-02	BLR 17-4
	BLR 22-6

PLAN 1" = 20'
 PROFILE HORIZ. 1" = 20'
 PROFILE VERT. 1" = 5'
 CROSS SECTIONS 1" = 10' HORIZ.
 1" = 5' VERT.

BEGIN PROJECT
STATION 36 + 81.24

END PROJECT
STATION 75 + 50.00



FULL SIZE PLANS HAVE BEEN PREPARED USING STANDARD ENGINEERING SCALES, REDUCED SIZED PLANS WILL NOT CONFORM TO STANDARD SCALES, IN MAKING MEASUREMENTS ON REDUCED PLANS, THE ABOVE SCALES MAY BE USED.

J.U.L.I.E.
JOINT UTILITY LOCATION INFORMATION FOR EXCAVATION
1-800-892-0123

DESIGN DESIGNATION
FUNCTIONAL CLASSIFICATION: URBAN COLLECTOR
ADT: 2315 (2005) 3651 (2025)
DHV (2025): 609
DESIGN SPEED: 30 MPH



LOCATION MAP

SCALE: 1" = 550'

NET LENGTH OF PROJECT: 3868.76 LIN. FT. = 0.733 MILES
SECTION 36, T. 4 N., R. 8 W., 3RD P.M.



Expires 11-30-09

Brian F. Kulick 12/30/08
BRIAN F. KULICK, P.E. No. 49936 DATE
Job No. 0706148

STATE OF ILLINOIS, DEPARTMENT OF TRANSPORTATION

Approved: *[Signature]* 12-30-08
Village of Glen Carbon, Board President

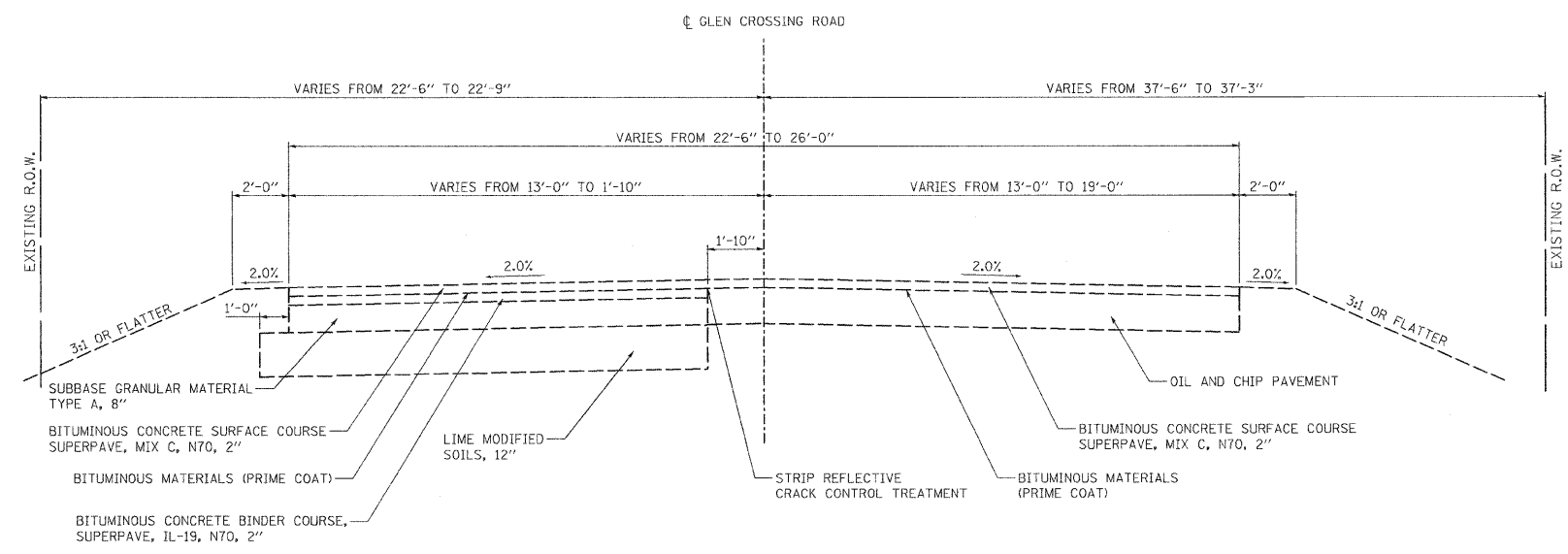
Passed: 1/5/09
[Signature]
District 8 Engineer of Local Roads & Streets

Releasing for Bid Based on Limited Review: 1/5/09
[Signature]
Deputy Director of Highways, Region 5 Engineer

Juneau Associates, Inc. P.C.
CONSULTING ENGINEERS AND LAND SURVEYORS
2100 State Street, P.O. Box 1325
Granite City, Illinois 62040
Phone: (618) 877-1400 / (618) 452-5535
Fax: (618) 452-5541

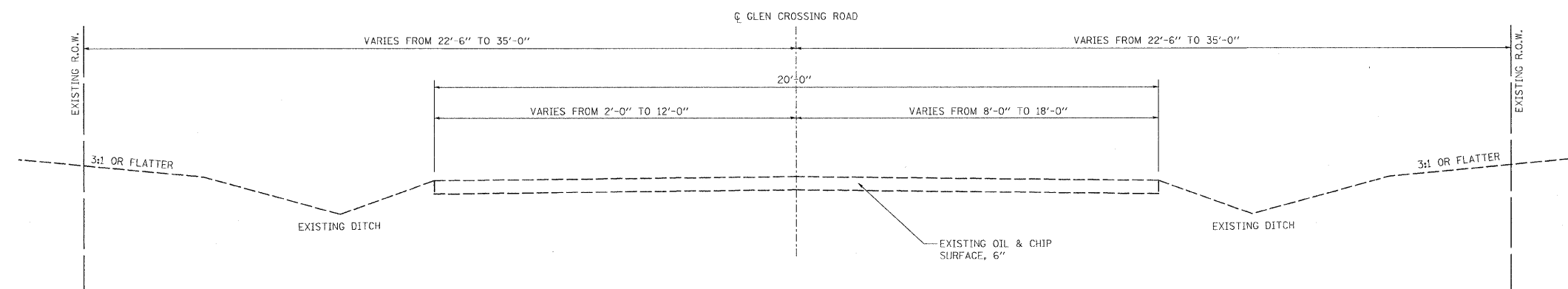
100 North Research Drive
Edwardsville, Illinois 62025
Phone: (618) 659-0900 / (618) 659-0800
Fax: (618) 659-0941

F.A. RTE.	SECTION	COUNTY	TOTAL SHEETS	SHEET NO.
8899	05-00026-01-RP	MADISON	81	4
FED. ROAD DIST. NO.	ILLINOIS	FED. AID PROJECT		
CONTRACT NO. 87368				



GLEN CROSSING ROAD EXISTING TYPICAL SECTION

STA. 36+81.24 TO STA. 38+81.24
N.T.S.



GLEN CROSSING ROAD EXISTING TYPICAL SECTION

STA. 38+81.24 TO STA. 72+71.43
N.T.S.

BY	DATE
SURVEYED	
PLOTTED	
NOTE BOOK	
TEMPLATE	
AREAS	
CHECKED	
NO.	

BY	DATE
ORIGINAL	
SURVEYED	
PLOTTED	
NOTE BOOK	
TEMPLATE	
AREAS	
CHECKED	
NO.	

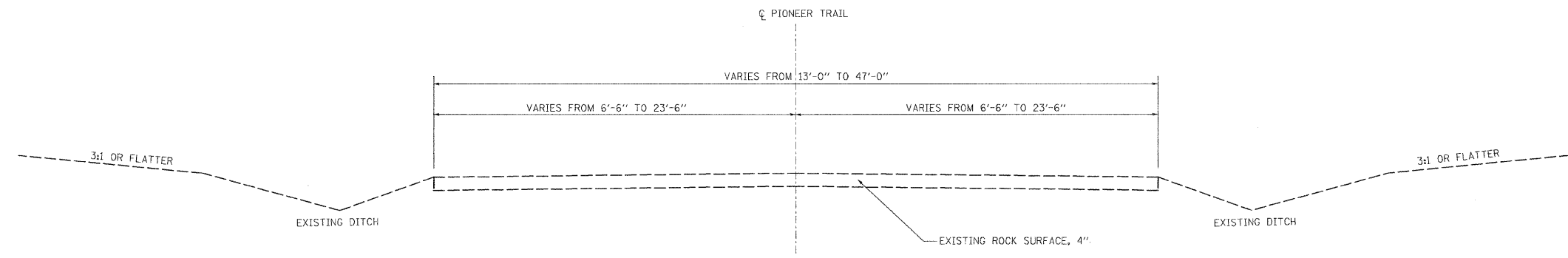
Juneau Associates, Inc. P.C.
CONSULTING ENGINEERS AND LAND SURVEYORS
2100 State Street, P.O. Box 1325
Springfield, Illinois 62704
Phone: (618) 251-1111
Fax: (618) 251-1111

EXISTING TYPICAL SECTIONS
F.A.I. ROUTE 8899
GLEN CROSSING ROAD PHASE 2
GLEN CARBON, ILLINOIS
SECTION No. 05-00026-01-RP

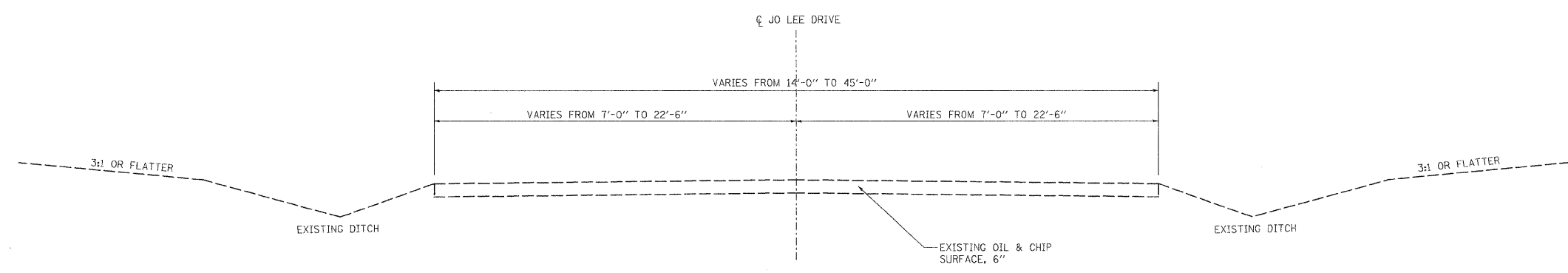
REVISIONS			
NO.	DATE	BY	REMARKS

SCALE: N.T.S.			
DSN. BY:	BFK	DATE:	3/17/08
DWN. BY:	JDH	DATE:	3/17/08
CHK'D:	BFK	DATE:	3/17/08
DWG. NO.	E070614B	DGN. NAME:	TYP-EX
			SHEET 4
			OF 81 SHTS

F.A.U. RTE.	SECTION	COUNTY	TOTAL SHEETS	SHEET NO.
8899	05-00026-01-RP	MADISON	81	6
FED. ROAD DIST. NO.	ILLINOIS	FED. AID PROJECT		
CONTRACT NO. 97368				




PIONEER TRAIL EXISTING TYPICAL SECTION
N.T.S.



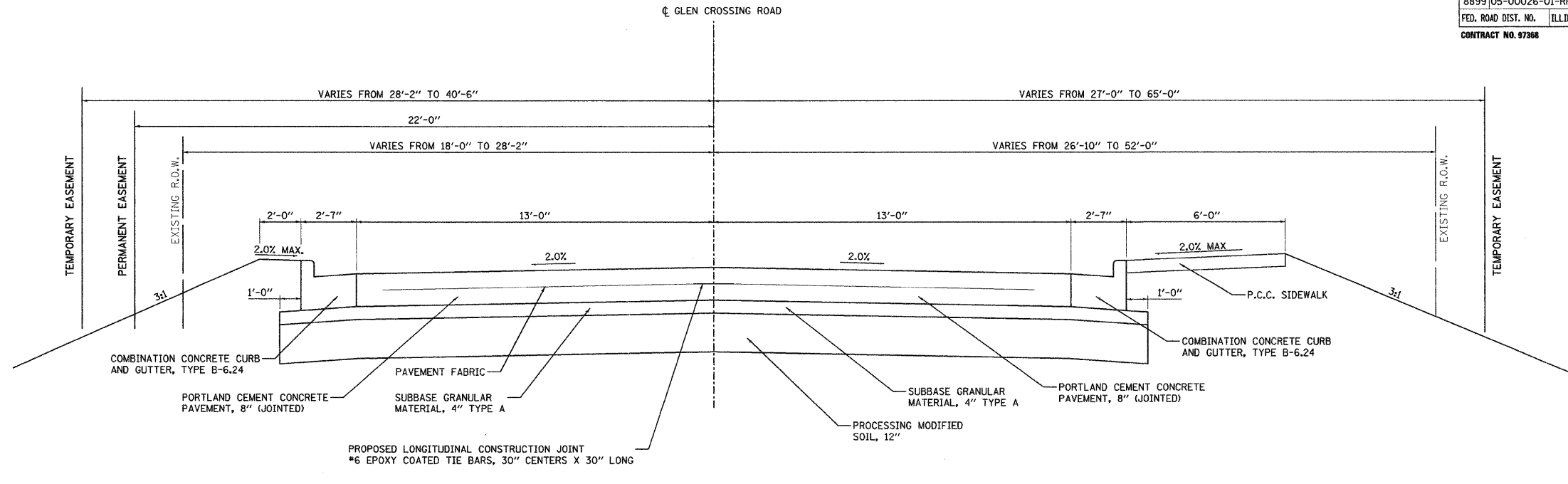
JO LEE DRIVE EXISTING TYPICAL SECTION
N.T.S.

DATE	BY	SURVEYED	PLOTTED	NOTE BOOK	TEMP. PLATE	AREAS CHECKED
NO.						

DATE	BY	ORIGINAL SURVEYED	PLOTTED	NOTE BOOK	TEMP. PLATE	AREAS CHECKED
NO.						

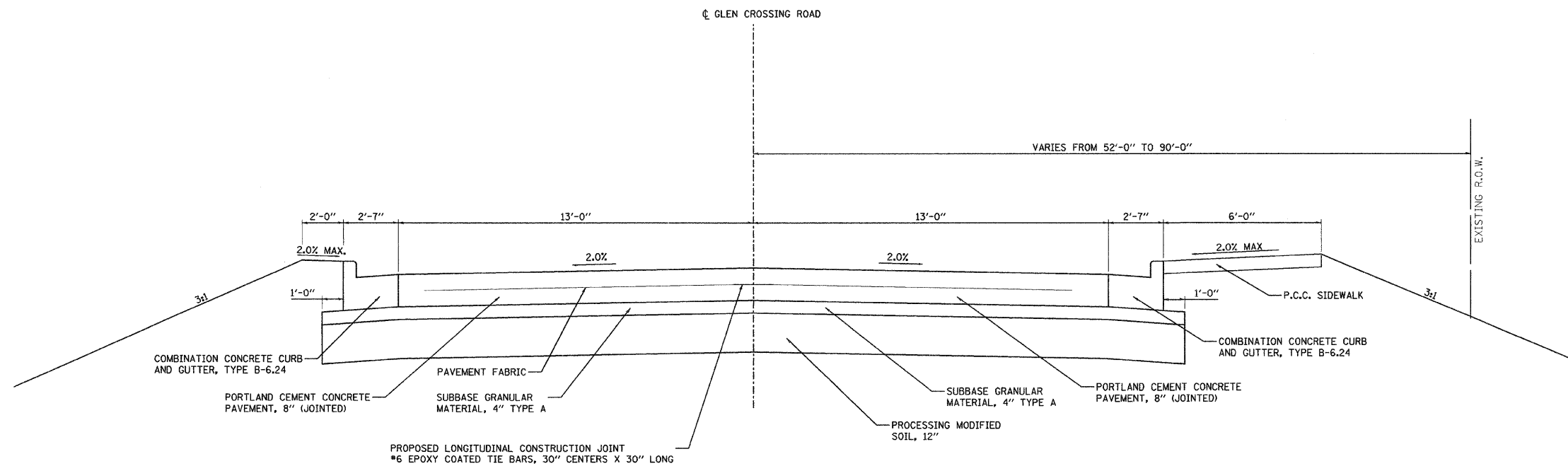
 Juneau Associates, Inc. P.C. CONSULTING ENGINEERS AND LAND SURVEYORS <small>2100 State Street, P.O. Box 1325, Granite City, Illinois 62040 Phone: (618) 877-1400 / (618) 452-9530 Fax: (618) 452-2941 100 North Research Drive, Glen Carbon, Illinois 62035 Phone: (618) 950-9990 / (618) 950-0800 Fax: (618) 950-9941</small>		EXISTING TYPICAL SECTIONS F.A.U. ROUTE 8899 GLEN CROSSING ROAD PHASE 2 GLEN CARBON, ILLINOIS SECTION No. 05-00026-01-RP																			
REVISIONS <table border="1"> <thead> <tr> <th>NO.</th> <th>DATE</th> <th>BY</th> <th>REMARKS</th> </tr> </thead> <tbody> <tr> <td> </td> <td> </td> <td> </td> <td> </td> </tr> <tr> <td> </td> <td> </td> <td> </td> <td> </td> </tr> <tr> <td> </td> <td> </td> <td> </td> <td> </td> </tr> </tbody> </table>				NO.	DATE	BY	REMARKS													SCALE: N.T.S. DSN. BY: BFK DATE: 3/17/08 SHEET DWN. BY: JDH DATE: 3/17/08 6 CHK'D: BFK DATE: 3/17/08 DWG. NO. JOB NO. E070614B DGN. NAME: TYP_EX OF 81 SHTS	
NO.	DATE	BY	REMARKS																		

F.A. RTE.	SECTION	COUNTY	TOTAL SHEETS	SHEET NO.
8899	05-00026-01-RP	MADISON	81	8
FED. ROAD DIST. NO.	ILLINOIS	FED. AID PROJECT		
CONTRACT NO. 87368				



GLEN CROSSING ROAD PROPOSED TYPICAL SECTION

STA. 60+92.84 TO STA. 72+71.43
N.T.S.



GLEN CROSSING ROAD PROPOSED TYPICAL SECTION

STA. 72+71.43 TO STA. 75+19.29
N.T.S.

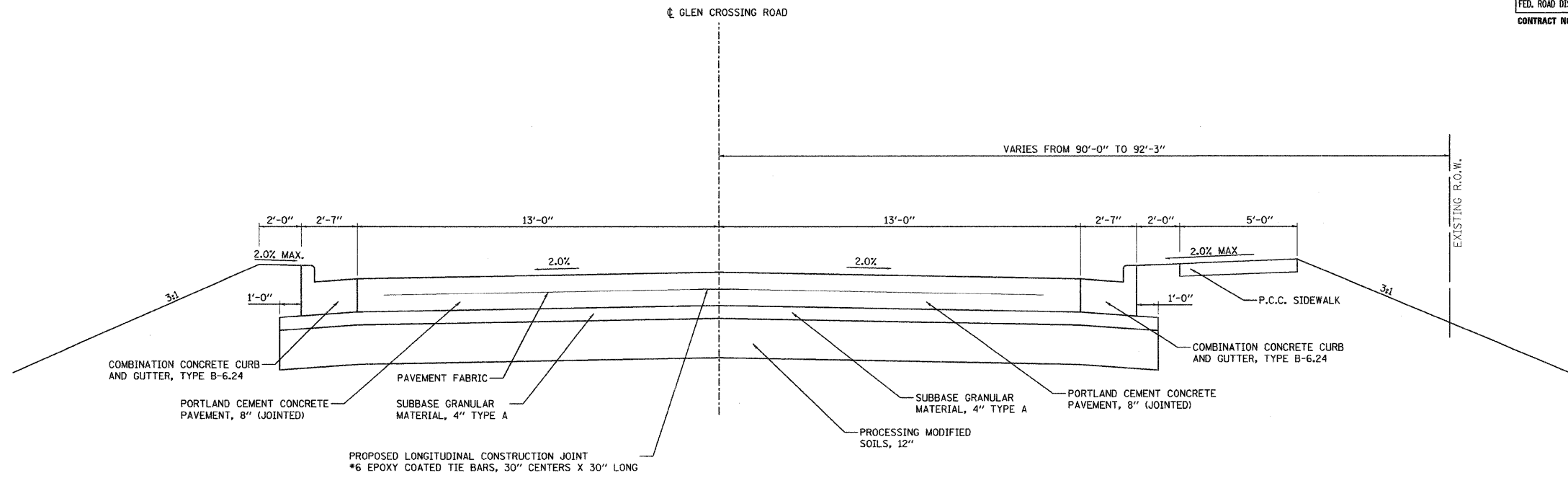
BY	DATE
SURVEYED	
PLOTTED	
NOTE BOOK	
TEMPLATE	
AREAS	
CHECKED	
NO.	

BY	DATE
ORIGINAL SURVEYED	
PLOTTED	
NOTE BOOK	
TEMPLATE	
AREAS	
CHECKED	
NO.	

<p>Juneau Associates, Inc. P.C. CONSULTING ENGINEERS AND LAND SURVEYORS 2100 State Street, P.O. Box 1325 Springfield, Illinois 62704 Phone: (618) 877-1400 / (618) 452-0531 Fax: (618) 452-0541</p>		<p>PROPOSED TYPICAL SECTIONS F.A.U. ROUTE 8899 GLEN CROSSING ROAD PHASE 2 GLEN CARBON, ILLINOIS SECTION No. 05-00026-01-RP</p>															
<p>REVISIONS</p> <table border="1"> <thead> <tr> <th>NO.</th> <th>DATE</th> <th>BY</th> <th>REMARKS</th> </tr> </thead> <tbody> <tr> <td> </td> <td> </td> <td> </td> <td> </td> </tr> </tbody> </table>		NO.	DATE	BY	REMARKS					<p>SCALE: N.T.S.</p> <table border="1"> <tr> <td>DSN. BY: BFK</td> <td>DATE: 3/17/08</td> </tr> <tr> <td>DWN. BY: JDH</td> <td>DATE: 3/17/08</td> </tr> <tr> <td>CHK'D: BFK</td> <td>DATE: 3/17/08</td> </tr> </table>		DSN. BY: BFK	DATE: 3/17/08	DWN. BY: JDH	DATE: 3/17/08	CHK'D: BFK	DATE: 3/17/08
NO.	DATE	BY	REMARKS														
DSN. BY: BFK	DATE: 3/17/08																
DWN. BY: JDH	DATE: 3/17/08																
CHK'D: BFK	DATE: 3/17/08																
<p>DWG. NO.</p>		<p>JOB NO. E070614B DGN. NAME: TYP_PROP OF 81 SHTS</p>															

F.A. RTE.	SECTION	COUNTY	TOTAL SHEETS	SHEET NO.
8899	05-00026-01-RP	MADISON	81	9
FED. ROAD DIST. NO.	ILLINOIS	FED. AID PROJECT		
CONTRACT NO. 87368				

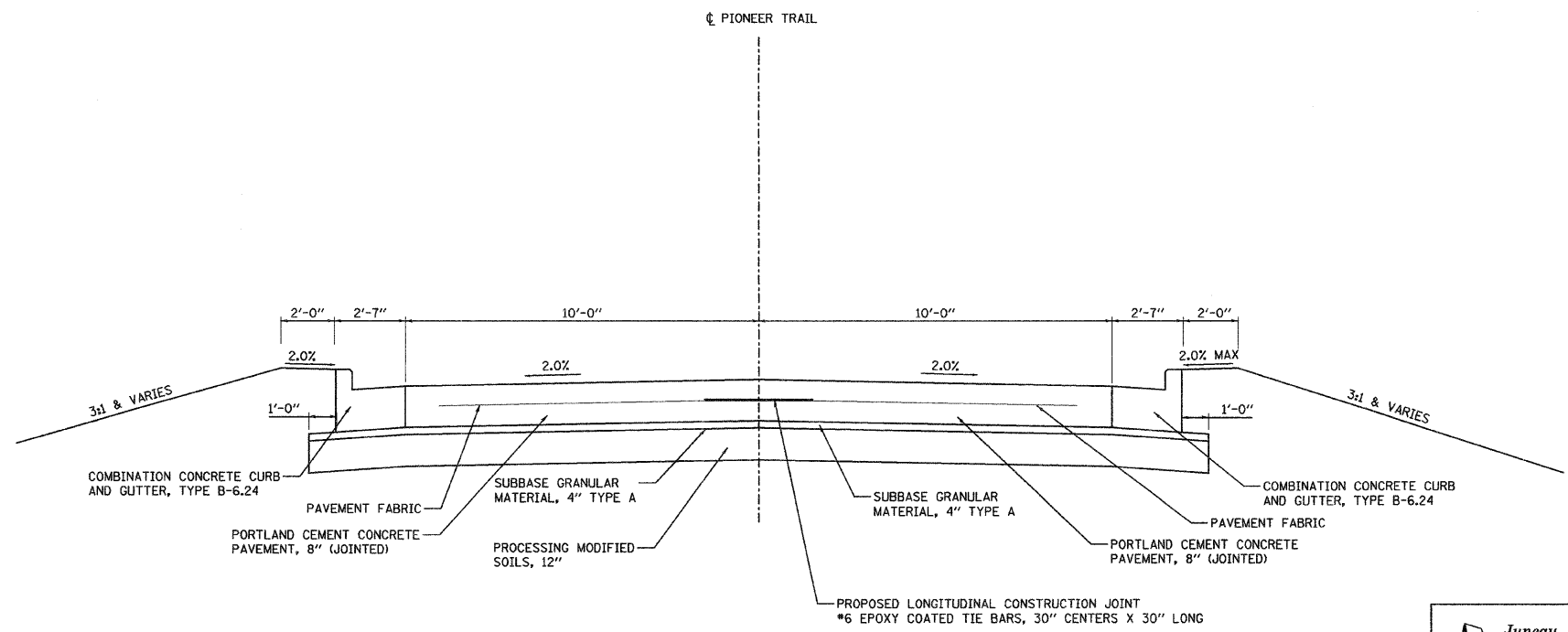
BY	DATE
SURVEYED	
PLOTTED	
NOTE BOOK	
TEMPLATE	
AREAS CHECKED	
NO.	



GLEN CROSSING ROAD PROPOSED TYPICAL SECTION

STA. 75+19.29 TO STA. 75+50.00
N.T.S.

BY	DATE
ORIGINAL SURVEYED	
PLOTTED	
NOTE BOOK	
TEMPLATE	
AREAS CHECKED	
NO.	



PIONEER TRAIL PROPOSED TYPICAL SECTION

STA. 100+13.00 TO STA. 100+31.03
N.T.S.

Juneau Associates, Inc. P.C.
CONSULTING ENGINEERS AND LAND SURVEYORS
2160 State Street, P.O. Box 1325
Springfield, IL 62761-1325
Phone: (618) 837-1400 / (618) 452-5535
Fax: (618) 452-5541

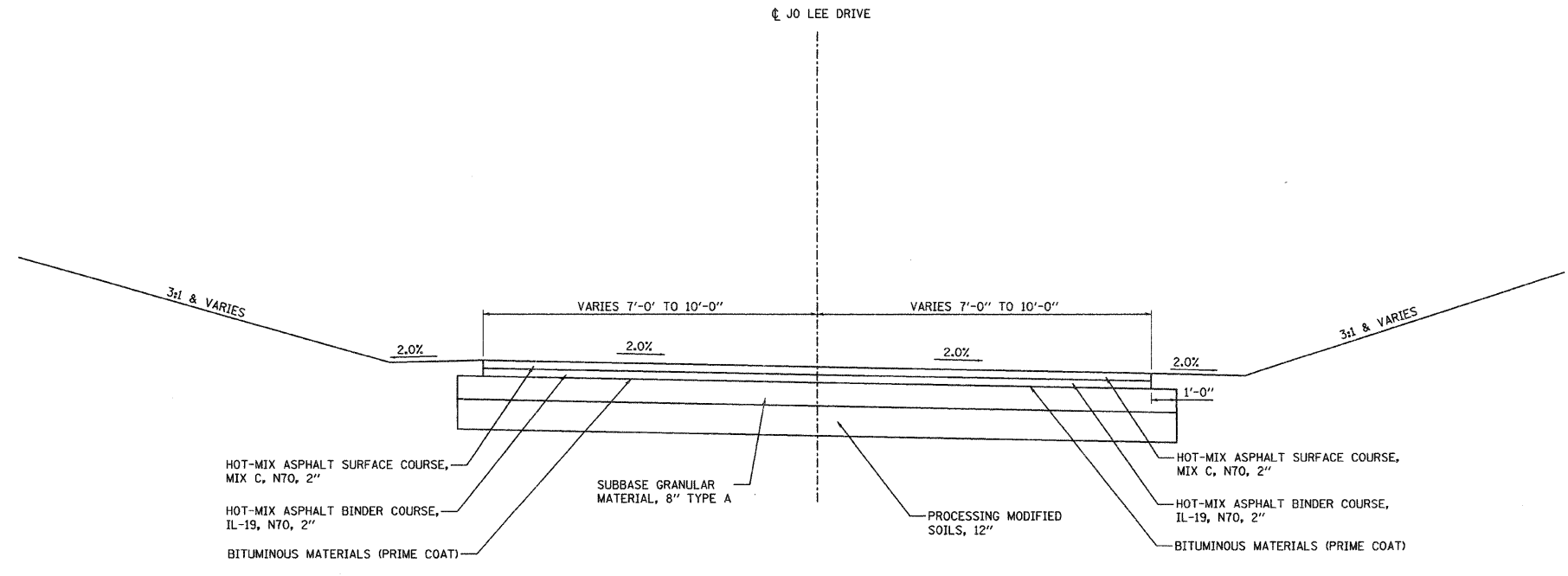
PROPOSED TYPICAL SECTIONS
F.A.U. ROUTE 8899
GLEN CROSSING ROAD PHASE 2
GLEN CARBON, ILLINOIS
SECTION No. 05-00026-01-RP

REVISIONS			
NO.	DATE	BY	REMARKS

SCALE: N.T.S.			
DSN. BY:	BFK	DATE:	3/17/08
DWN. BY:	JDH	DATE:	3/17/08
CHK'D:	BFK	DATE:	3/17/08
DWG. NO.	JOB NO. E070614B DGN. NAME: TYP_PROF OF 81 SHTS		

F.A. RTE.	SECTION	COUNTY	TOTAL SHEETS	SHEET NO.
8899	05-00026-01-RP	MADISON	81	12
FED. ROAD DIST. NO.	ILLINOIS	FED. AID PROJECT		
CONTRACT NO. 97368				

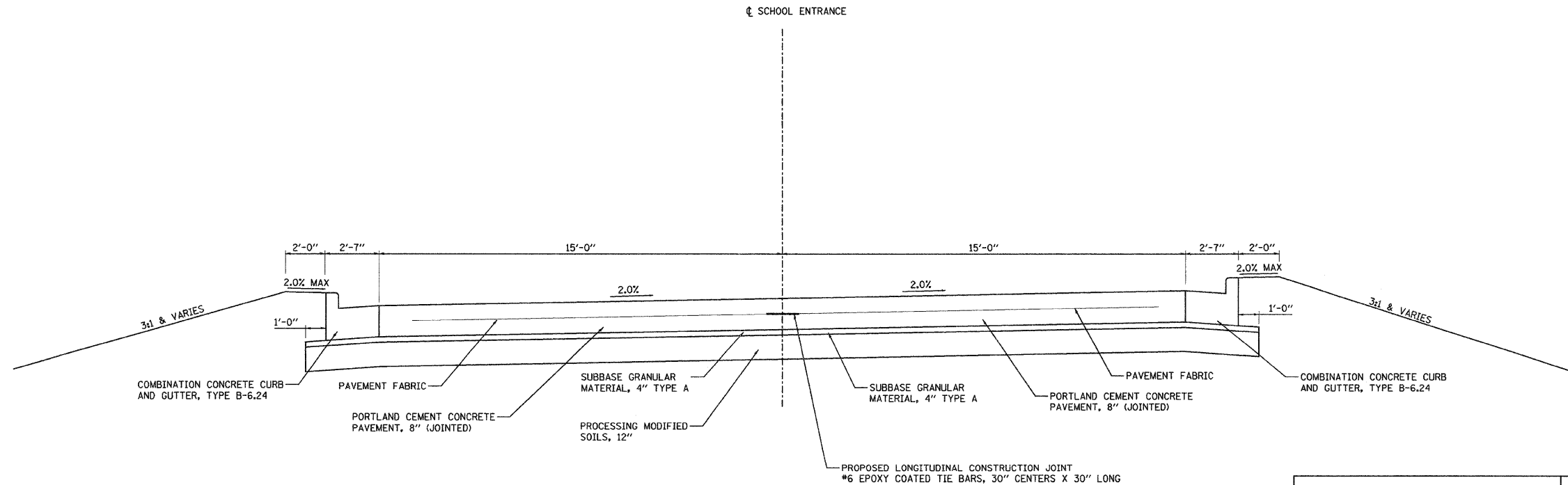
BY	DATE
SURVEYED	
PLOTTED	
NOTE BOOK	
TEMPLATE	
AREAS	
CHECKED	
NO.	



JO LEE DRIVE PROPOSED TYPICAL SECTION

STA. 200+38.00 TO STA. 200+80.93
N.T.S.

BY	DATE
ORIGINAL SURVEYED	
PLOTTED	
NOTE BOOK	
TEMPLATE	
AREAS	
CHECKED	
NO.	



SCHOOL ENTRANCE PROPOSED TYPICAL SECTION

STA. 300+13.00 TO STA. 300+48.50
N.T.S.

Juneau Associates, Inc. P.C.
CONSULTING ENGINEERS AND LAND SURVEYORS
2100 Stone Street, P.O. Box 1325
Springfield, IL 62704-1325
Phone: (618) 277-1402 / (618) 452-8330
Fax: (618) 452-2641

PROPOSED TYPICAL SECTIONS
F.A.U. ROUTE 8899
GLEN CROSSING ROAD PHASE 2
GLEN CARBON, ILLINOIS
SECTION No. 05-00026-01-RP

REVISIONS			
NO.	DATE	BY	REMARKS

SCALE: N.T.S.			
DSN. BY:	BFK	DATE:	3/17/08
DWN. BY:	JDH	DATE:	3/17/08
CHK'D:	BFK	DATE:	3/17/08
DWG. NO.	JOB NO. E070614B DGN. NAME: TYP_PROP OF 81 SHTS		

SHEET
12

STORM SEWER SCHEDULE

STRUCTURE ID	LOCATION	RCCP TYPE 1 CLASS IV (FOOT)					RCCP TYPE 2 CLASS III (FOOT)			PVC SS CLASS B, TYPE 1 (FOOT)	TRENCH BACKFILL (CU YD)
		12"	15"	18"	24"	30"	15"	30"	36"	15"	
GLEN CROSSING ROAD - PHASE 2											
H-31 TO H-32	STA. 37+50.00 - 17.00' LT TO STA. 39+10.46 - 17.00' LT									158	128
H-32 TO H-33	STA. 39+10.46 - 17.00' LT TO STA. 39+10.46 - 17.00' RT									31	18
I-8 TO I-9	STA. 42+75.00 - 29.58' RT TO STA. 42+75.00 - 17.50' RT				5						1
I-9 TO I-3	STA. 42+75.00 - 17.50' RT TO STA. 42+75.00 - 17.50' LT				31						5
I-3 TO O-1	STA. 42+75.00 - 17.50' LT TO STA. 42.75.00 - 34.30' LT				12						0
I-3 TO I-7	STA. 42+75.00 - 17.50' LT TO STA. 42+94.00 - 17.00' LT		16								6
I-9 TO I-2	STA. 42+75.00 - 17.50' RT TO STA. 42+95.18 - 16.37' RT								17		4
I-2 TO I-1	STA. 42+95.18 - 16.37' RT TO STA. 43+46.85 - 16.35' RT								49		6
I-1 TO I-4	STA. 43+46.85 - 16.35' RT TO STA. 44+93.21 - 17.00' RT								144		29
I-4 TO I-5	STA. 44+93.21 - 17.00' RT TO STA. 44+93.21 - 17.00' LT		31								3
G-8 TO G-9	STA. 47+41.00 - 17.00' RT TO STA. 47+41.00 - 17.00' LT		31								12
G-9 TO G-7	STA. 47+41.00 - 17.00' LT TO STA. 48+71.68 - 17.06' LT						126				107
O-2 TO G-7	STA. 48+54.77 - 43.95' LT TO STA. 48+71.68 - 17.06' LT								20		0
G-7 TO G-12	STA. 48+71.68 - 17.06' LT TO STA. 48+88.24 - 17.00' LT						13				11
G-7 TO G-6	STA. 48+71.68 - 17.06' LT TO STA. 48+80.18 - 16.72' RT								29		21
G-6 TO G-15	STA. 48+80.18 - 16.72' RT TO STA. 48+85.84 - 36.99' RT							12			4
G-6 TO G-5	STA. 48+80.18 - 16.72' RT TO STA. 48+88.24 - 17.00' RT								4		1
G-5 TO G-3	STA. 48+88.24 - 17.00' RT TO STA. 50+24.52 - 17.00' RT								133		37
G-10 TO G-3	STA. 50+24.52 - 13.50' LT TO STA. 50+24.52 - 17.00' RT		28								3
G-3 TO G-2	STA. 50+24.52 - 17.00' RT TO STA. 52+24.52 - 17.00' RT								197		45
G-1 TO G-2	STA. 52+24.52 - 13.50' LT TO STA. 52+24.52 - 17.00' RT		28								3
G-2 TO G-14	STA. 52+24.52 - 17.00' RT TO STA. 54+07.56 - 24.89' RT								180		35
G-14 TO G-13	STA. 54+07.56 - 24.89' RT TO STA. 54+26.72 - 17.00' LT		43								5
S-10 TO S-5B	STA. 58+13.00 - 17.00' LT TO STA. 58+59.00 - 17.00' LT		43								15
S-11 TO S-9	STA. 58+67.45 - 31.25' RT TO STA. 58+67.45 - 17.50' RT					6					1
S-9 TO S-5	STA. 58+67.45 - 17.50' RT TO STA. 58+67.45 - 17.50' LT					31					5
S-5 TO O-3	STA. 58+67.45 - 17.50' LT TO STA. 58+67.45 - 35.35' LT							10			0
S-5 TO S-2	STA. 58+67.45 - 17.50' LT TO STA. 62+60.28 - 17.00' LT		390								126
S-5 TO S-5B	STA. 58+59.00 - 17.50' LT TO STA. 58+67.45 - 17.00' LT		5								1
S-9 TO S-9B	STA. 58+59.00 - 17.50' RT TO STA. 58+67.45 - 17.00' RT		5								1
S-1 TO S-2	STA. 62+60.28 - 17.00' RT TO STA. 62+60.28 - 17.00' LT		31								6
E-2 TO E-1	STA. 66+51.00 - 28.94' RT TO STA. 66+97.83 - 49.96' RT		44								3
P-1 TO P-2	STA. 67+49.17 - 17.00' RT TO STA. 67+49.17 - 17.00' LT		31								5
P-2 TO P-3	STA. 67+49.17 - 17.00' LT TO STA. 69+74.17 - 17.00' LT		223								71
P-3 TO P-6	STA. 67+74.17 - 17.00' LT TO STA. 69+74.17 - 17.00' RT		31								4
P-6 TO E-3	STA. 67+74.17 - 17.00' RT TO STA. 70+01.19 - 24.65' RT		25								6
E-3 TO E-4	STA. 70+01.19 - 24.65' RT TO STA. 70+61.91 - 24.75' RT		58								4
P-3 TO P-4	STA. 69+74.17 - 17.00' LT TO STA. 72+00.00 - 17.00' LT		223								74
P-7 TO P-4	STA. 72+00.00 - 17.00' RT TO STA. 72+00.00 - 17.00' LT		31								6
P-4 TO P-5	STA. 72+00.00 - 17.00' LT TO STA. 74+40.36 - 17.50' LT		238								85
P-8 TO P-9	STA. 74+40.18 - 40.81' RT TO STA. 74+43.38 - 26.41' RT			7							0
P-9 TO P-5	STA. 74+43.38 - 26.41' RT TO STA. 74+40.36 - 17.50' LT			41							7
P-5 TO O-4	STA. 74+40.36 - 17.50' LT TO STA. 74+40.39 - 30.30' LT				5						0
EX-1 TO C-1	STA. 75+35.11 - 26.17' RT TO STA. 75+25.78 - 14.16' RT		14								4
TOTAL		102	1467	48	53	37	328	22	49	724	908

ENTRANCE SCHEDULE

LOCATION	"W" WIDTH (FOOT)	PCC DRIVEWAY PAVEMENT		"Y" DISTANCE (FOOT)
		6 IN (SQ YD)	10 IN SPECIAL (SQ YD)	
GLEN CROSSING ROAD - PHASE 2				
PE @ 37+09.76 LT	24.0	68.0		17.6
PE @ 38+66.95 LT	24.0	82.0		22.9
PE @ 38+77.06 RT	18.0	45.8		14.9
PE @ 41+11.41 LT	13.0	25.9		8.5
PE @ 43+66.43 LT	12.0	45.6		24.5
PE @ 44+67.85 LT	14.7	19.2		2.7
PE @ 46+14.76 RT	16 TO 12	87.2		46.6
PE @ 46+45.81 LT	24.0	73.1		19.6
PE @ 49+30.24 RT	12.0	25.3		10.1
PE @ 50+08.08 LT	12.0	18.1		3.8
PE @ 52+57.87 RT	18.0	76.1		30.1
PE @ 52+60.63 LT	24.0	38.5		6.6
PE @ 53+79.93 LT	22.0	27.0		3.0
PE @ 54+90.53 LT	17.0	27.0		5.7
PE @ 55+19.44 RT	16.0	48.9		19.3
PE @ 56+74.96 LT	23.0	185.1		44.8
PE @ 57+43.35 LT	12.0	68.6		41.7
PE @ 58+32.69 LT	16.0	45.8		16.9
PE @ 59+14.87 LT	13.0	60.6		32.5
PE @ 60+63.32 LT	12.0	26.7		10.3
PE @ 61+28.47 LT	13.0	22.6		6.1
PE @ 61+91.44 LT	22.0		35.0	6.3
PE @ 62+97.75 RT	24.0	47.4		10.3
PE @ 63+01.68 LT	24.0	38.4		6.5
PE @ 64+25.74 LT	18.0	19.8		1.4
PE @ 65+28.27 RT	16.0	20.5		3.3
TOTAL		1243	35	

*PLEASE REFER TO ENTRANCE DETAILS ON SHEET 53 TO SEE APPLICATION OF THE DIMENSIONS.

CULVERT SCHEDULE


LOCATION	RCCP TYPE 1 CLASS IV (FOOT)	TRENCH BACKFILL (CU YD)
GLEN CROSSING ROAD - PHASE 2		
STA. 49+27.24 - 31.61' RT TO STA. 49+42.76 - 28.00' RT	16	1
TOTAL	16	1

SIGN SCHEDULE

LOCATION	LT / RT	PROPOSED OFFSET (FT)	DESCRIPTION	SIGN PANEL T1 (SQ FT)	METAL POSTS SIGN ASSEMBLY	
					TYPE A (FOOT)	TYPE B (FOOT)
GLEN CROSSING ROAD - PHASE 2						
STA. 36+69.56	RT	25.2	R12-1 / R8-3	6.5		1 @ 15
STA. 48+91.53	RT	25.2	R2-1 / R8-3	6.5		1 @ 15
STA. 64+42.08	LT	18.7	R2-1 / R8-3	6.5		1 @ 15
STA. 65+16.25	RT	25.3	S4-3 / R2-1 / S4-2	8	2 @ 14.5	
STA. 65+17.09	LT	18.7	S5-2	5		1 @ 13.5
STA. 75+07.56	RT	27.4	R1-1	6.3	1 @ 13.5	
TOTAL				39	43	59

CONCRETE COLLAR SCHEDULE

LOCATION	CONCRETE COLLAR (EACH)
GLEN CROSSING ROAD - PHASE 2	
STA. 75+25.78 - 14.16' RT	1
TOTAL	1



Juneau Associates, Inc. P.C.
CONSULTING ENGINEERS AND LAND SURVEYORS
2100 State Street, P.O. Box 1325
Madison, IL 62201
Phone: (618) 257-1400 / (618) 462-0330
Fax: (618) 462-0541

QUANTITY SCHEDULES

F.A.U. ROUTE 8899
GLEN CROSSING ROAD PHASE 2
GLEN CARBON, ILLINOIS
SECTION No. 07-00026-02-RP

REVISIONS				SCALE: N.T.S.	
NO.	DATE	BY	REMARKS	DSN. BY:	SHEET
				BFK	2/15/08
				JJB	2/15/08
				BFK	2/15/08
DWG. NO.				JOB NO. E070614B	DGN. NAME: comsch
				OF 81 SHTS	

BY: _____ DATE: _____

FINAL SURVEYED SURVEY PLOTTED NOTE BOOK TEMPLATE AREAS CHECKED

BY: _____ DATE: _____

ORIGINAL SURVEYED SURVEY PLOTTED NOTE BOOK TEMPLATE AREAS CHECKED

STRIPING SCHEDULE

LOCATION	TYPE	POLYUREA PAVEMENT MARKINGS					RAISED REFL. PVT. MRKR.
		4" YELLOW (FOOT)	4" WHITE (FOOT)	6" WHITE (FOOT)	12" WHITE (FOOT)	LETTERS & SYMBOLS (SQ FT)	TWO-WAY AMBER (EACH)
GLEN CROSSING ROAD - PHASE 2							
STA. 36+81.24 TO STA. 75+50.00							
	EDGE LINE		7297				14
	SKIP DASH 10'-30'	684			102		
	STOP BAR						
	CROSSWALKS			534			
	DOUBLE CENTERLINE	2335					
	LANE LINE		34				
	ARROWS				31		
TOTAL		3019	7331	534	102	31	14

TRENCH BACKFILL SCHEDULE

LOCATION	TRENCH BACKFILL (CU YD)
GLEN CROSSING ROAD - PHASE 2	
STORM SEWER SCHEDULE	908
STORM SEWER REMOVAL SCHEDULE	0
CULVERT SCHEDULE	1
CULVERT REMOVAL SCHEDULE	75
TOTAL	984

RIPRAP SCHEDULE

LOCATION	LENGTH (FOOT)	WIDTH (FOOT)			DEPTH "X"* (FOOT)	STONE DUMPED RIPRAP CLASS A4 (SQ YD)	FILTER FABRIC FOR USE WITH RIPRAP (SQ YD)	AGGREGATE BEDDING (TON)
		"A"*	"B"*	"C"*				
GLEN CROSSING ROAD - PHASE 2								
STA. 42+66.31 - 57.93' LT TO STA. 42+78.08 - 34.30' LT								
	25	2	2	2	0.7	16.7	16.7	6
STA. 48+41.10 - 56.63' LT TO STA. 48+60.04 - 46.80' LT								
	17.7	5	2	5	1.5	23.5	23.5	8
STA. 58+64.45 - 35.35' LT TO STA. 58+70.45 - 58.33' LT								
	23	2	2	2	0.5	15.3	15.3	5
STA. 74+34.48 - 30.29' LT TO STA. 74+46.15 - 53.33' LT								
	23	5	2	5	1.6	30.7	30.7	11
TOTAL						86	86	30

PERIMETER EROSION BARRIER SCHEDULE

LOCATION	PERIMETER EROSION BARRIER (FOOT)
GLEN CROSSING ROAD - PHASE 2	
STA. 42+25.00 - 24.47' LT TO STA. 43+50.00 - 26.77' LT	125.5
STA. 48+25.00 - 33.23' LT TO STA. 49+50.00 - 22.81' LT	127.4
STA. 48+25.00 - 30.78' RT TO STA. 48+84.50 - 32.40' RT	61.9
STA. 57+25.00 - 26.46' RT TO STA. 59+25.00 - 25.52' RT	201.0
STA. 58+45.00 - 40.13' LT TO STA. 59+00.00 - 27.01' LT	57.4
TOTAL	573

NOTE: AGGREGATE BEDDING QUANTITY PROVIDED FOR INFORMATION ONLY
*PLEASE REFER TO RIPRAP DETAIL ON SHEET 55 FOR APPLICATION OF DIMENSIONS.


EARTHWORK SCHEDULE

LOCATION	EARTH EXCAVATION (CU YD)	EARTH EXCAVATION ADJUSTED FOR SHRINKAGE (CU YD)	EMBANKMENT (CU YD)	EARTHWORK BALANCE WASTE(+) OR SHORTAGE(-) (CU YD)
ROADS AND DITCHES				
GLEN CROSSING ROAD - PHASE 2	4786	3590	3285	(+) 305
TOTAL	4786	3590	3285	(+) 305

NOTE: BASED ON 25% SHRINKAGE

TOPSOIL SCHEDULE

LOCATION	TOPSOIL 4" (SQ YD)
GLEN CROSSING ROAD - PHASE 2	
STA. 36+81.24 TO STA. 75+50.00	7744
TOTAL	7744

 Juneau Associates, Inc. P.C. CONSULTING ENGINEERS AND LAND SURVEYORS 2100 State Street, P.O. Box 1325 Rockville, IL 61154-0132 Phone: (618) 359-0900 / (618) 359-0900 Fax: (618) 359-0901		QUANTITY SCHEDULES F.A.U. ROUTE 8899 GLEN CROSSING ROAD PHASE 2 GLEN CARBON, ILLINOIS SECTION No. 07-00026-02-RP									
REVISIONS <table border="1"> <thead> <tr> <th>NO.</th> <th>DATE</th> <th>BY</th> <th>REMARKS</th> </tr> </thead> <tbody> <tr> <td> </td> <td> </td> <td> </td> <td> </td> </tr> </tbody> </table>		NO.	DATE	BY	REMARKS					SCALE: N.T.S. DSN. BY: BFK DATE: 2/15/08 DWN. BY: JJB DATE: 2/15/08 CHK'D: BFK DATE: 2/15/08 DWG. NO. E070614B DGN. NAME: comsch OF 81 SMTS	
NO.	DATE	BY	REMARKS								

DATE _____ BY _____
 SURVEYED _____
 PLOTTED _____
 NOTE BOOK TEMPLATE _____
 AREAS CHECKED _____
 NO. _____

DATE _____ BY _____
 ORIGINAL SURVEYED _____
 PLOTTED _____
 NOTE BOOK TEMPLATE _____
 AREAS CHECKED _____
 NO. _____

STRUCTURE REMOVAL AND ADJUSTMENT SCHEDULE

LOCATION	INLET TO BE REMOVED (EACH)	MANHOLE TO BE ADJUSTED (EACH)	INLET TO BE ADJUSTED WITH NEW TYPE 1 F&CL (EACH)
GLEN CROSSING ROAD - PHASE 2			
STA. 50+09.35 - 17.89' LT		1	
STA. 53+94.78 - 15.90' LT		1	
STA. 74+98.97 - 19.92' LT			1
STA. 75+27.04 - 15.72' RT	1		
TOTAL	1	2	1

DRIVEWAY PAVEMENT REMOVAL SCHEDULE

LOCATION	DRIVEWAY PAVEMENT REMOVAL (SQ YD)	CONCRETE REMOVAL (CU YD)
GLEN CROSSING ROAD - PHASE 2		
STA. 37+09.76 LT	61.6	
STA. 38+66.95 LT	53.9	
STA. 38+77.06 RT	36.7	
STA. 44+67.85 LT	24.8	
STA. 50+08.08 LT	30.3	
STA. 52+57.87 RT	62.0	
STA. 54+90.53 LT	37.0	
STA. 55+19.44 RT	54.6	
STA. 56+74.96 LT	208.5	
STA. 61+28.47 LT	34.0	
STA. 61+91.44 LT	20.6	44.1
STA. 62+97.75 RT	67.5	
STA. 63+01.68 LT	49.7	
STA. 64+25.74 LT	20.4	
STA. 65+29.50 RT	49.2	
STA. 66+74.02 RT	196.3	
STA. 70+26.86 RT	218.3	
STA. 74+73.21 RT	216.3	
TOTAL	1442	44

SIDEWALK REMOVAL SCHEDULE

LOCATION	SIDEWALK REMOVAL (SQ FT)
GLEN CROSSING ROAD - PHASE 2	
STA. 66+38.21 - 25.04' RT TO STA. 66+58.62 - 48.40' RT	322.9
STA. 74+96.65 - 22.98' RT TO STA. 75+38.45 - 22.68' RT	191.6
TOTAL	515

PAVEMENT REMOVAL SCHEDULE


LOCATION	PAVEMENT REMOVAL (SQ YD)
GLEN CROSSING ROAD - PHASE 2	
STA. 36+81.24 TO STA. 38+81.24	539
STA. 72+71.42 TO STA. 75+50.00	643
JO LEE DRIVE	
STA. 200+10.83 TO STA. 200+26.07	50
TOTAL	1182

CURB REMOVAL SCHEDULE

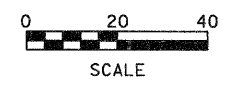
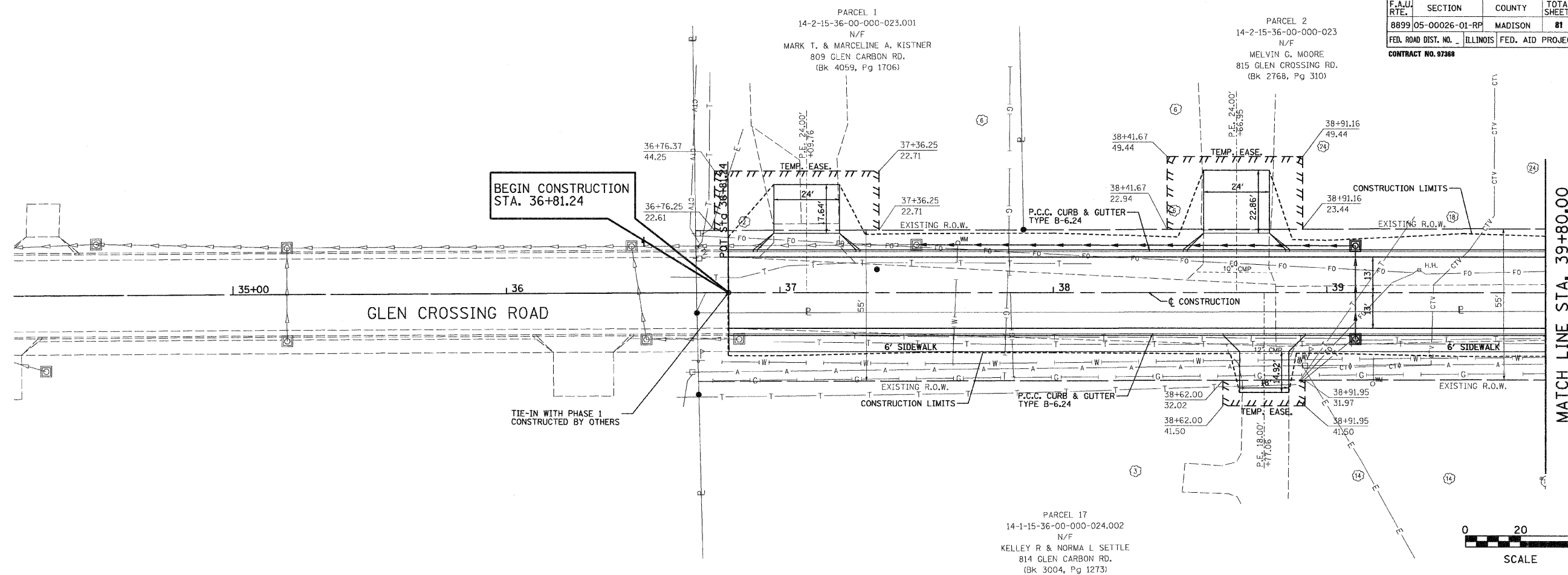
LOCATION	CURB TYPE B (FOOT)
GLEN CROSSING ROAD - PHASE 2	
STA. 66+42.99 - 15.80' RT TO STA. 66+59.12 - 48.39' RT	38
STA. 66+88.91 - 48.61' RT TO STA. 67+06.68 - 14.59' RT	40
STA. 69+98.36 - 17.27' RT TO STA. 70+12.80 - 50.02' RT	37
STA. 70+44.34 - 47.84' RT TO STA. 70+67.99 - 16.94' RT	40
STA. 74+31.50 - 11.20' RT TO STA. 74+58.46 - 63.08' RT	67
STA. 74+92.30 - 61.94' RT TO STA. 75+16.60 - 13.13' RT	63
TOTAL	285

DATE	
BY	
SURVEYED	
PLOTTED	
NOTE BOOK	
TEMPLATE	
AREAS	
CHECKED	
NO.	

DATE	
BY	
ORIGINAL SURVEYED	
PLOTTED	
NOTE BOOK	
TEMPLATE	
AREAS	
CHECKED	
NO.	

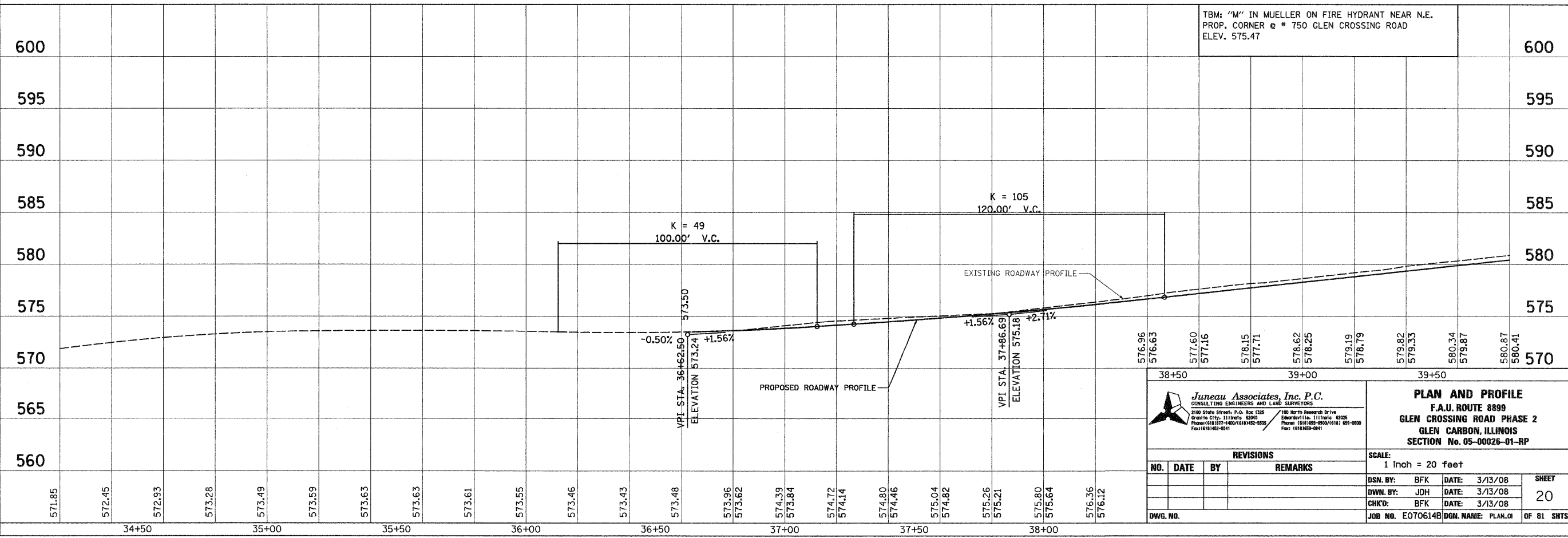
 Juneau Associates, Inc. P.C. CONSULTING ENGINEERS AND LAND SURVEYORS 2100 Shaw Street, P.O. Box 1325 Springville, IL 61781-0132 Phone: (618) 367-1400 / (618) 367-5532 Fax: (618) 367-5541	QUANTITY SCHEDULES F.A.U. ROUTE 8899 GLEN CROSSING ROAD PHASE 2 GLEN CARBON, ILLINOIS SECTION No. 07-00026-02-RP																					
	SCALE: N.T.S.																					
<table border="1"> <thead> <tr> <th colspan="4">REVISIONS</th> </tr> <tr> <th>NO.</th> <th>DATE</th> <th>BY</th> <th>REMARKS</th> </tr> </thead> <tbody> <tr><td> </td><td> </td><td> </td><td> </td></tr> <tr><td> </td><td> </td><td> </td><td> </td></tr> <tr><td> </td><td> </td><td> </td><td> </td></tr> </tbody> </table>	REVISIONS				NO.	DATE	BY	REMARKS													DSN. BY: BFK DATE: 2/15/08 DWN. BY: JJB DATE: 2/15/08 CHK'D: BFK DATE: 2/15/08	SHEET 19 OF 81 SHTS
REVISIONS																						
NO.	DATE	BY	REMARKS																			
DWG. NO. E070614B		DGN. NAME: omsch																				

F.A.U. RTE.	SECTION	COUNTY	TOTAL SHEETS	SHEET NO.
8899	05-00026-01-RP	MADISON	81	20
FED. ROAD DIST. NO. ILLINOIS		FED. AID PROJECT		
CONTRACT NO. 97368				



BY	DATE
ORIGINAL SURVEYED	
SURVEY PLOTTED	
NOTE BOOK TEMPLATE	
AREAS CHECKED	
NO.	

BY	DATE
ORIGINAL SURVEYED	
SURVEY PLOTTED	
NOTE BOOK TEMPLATE	



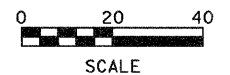
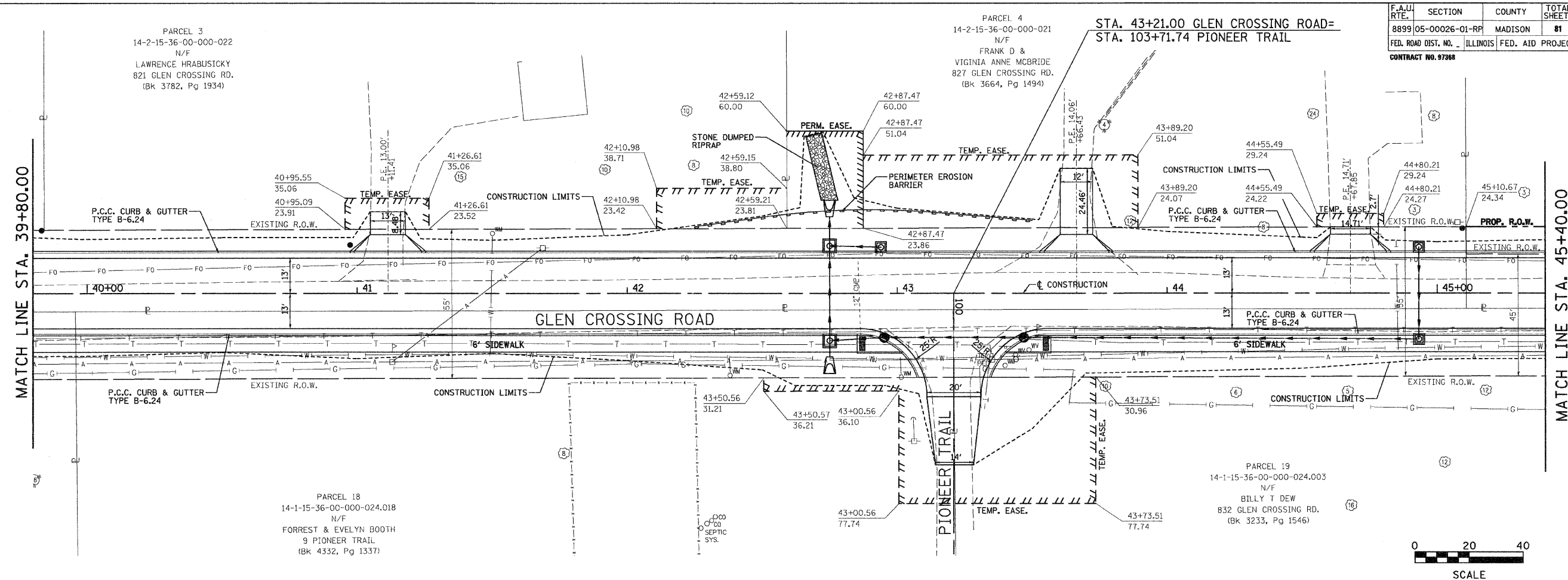
Jureau Associates, Inc. P.C.
CONSULTING ENGINEERS AND LAND SURVEYORS
2100 South Street, P.O. Box 1325
Granite City, Illinois 62040
Phone: (618) 387-4400 / (618) 452-9325
Fax: (618) 452-9541

PLAN AND PROFILE
F.A.U. ROUTE 8899
GLEN CROSSING ROAD PHASE 2
GLEN CARBON, ILLINOIS
SECTION No. 05-00026-01-RP

REVISIONS			
NO.	DATE	BY	REMARKS

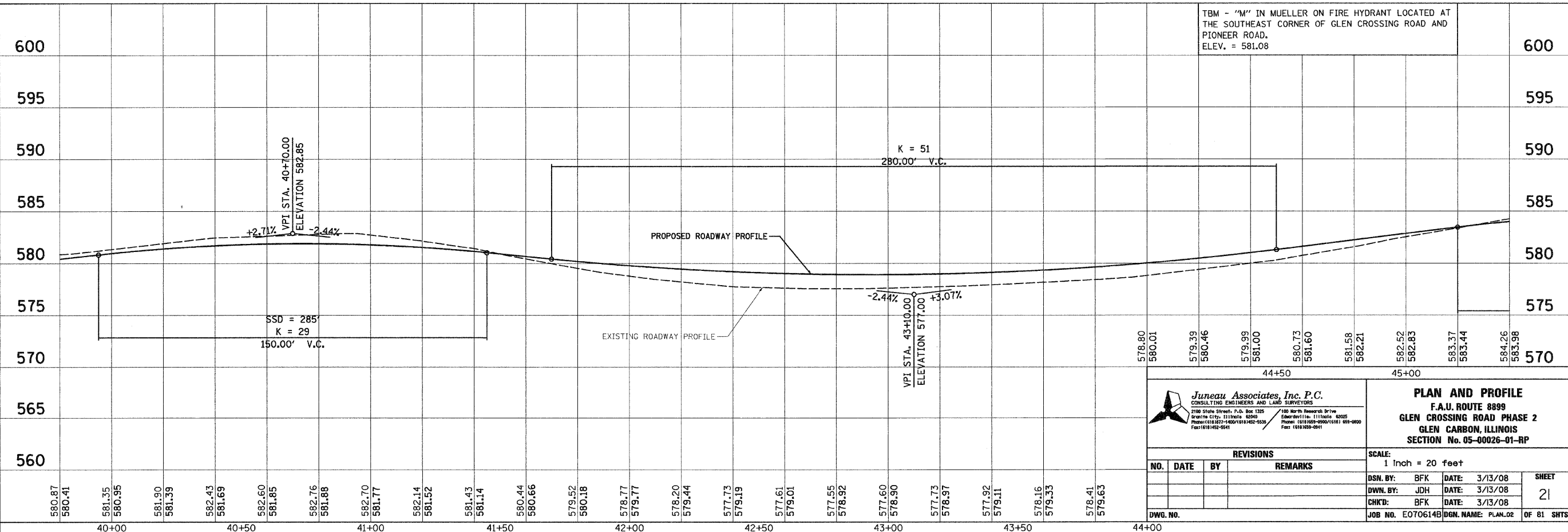
SCALE: 1 Inch = 20 feet			
DSN. BY:	BFK	DATE:	3/13/08
DWN. BY:	JDH	DATE:	3/13/08
CHK'D:	BFK	DATE:	3/13/08
DWG. NO.	E070614B	DGN. NAME:	PLAN.CH
SHEET		20	
OF 81 SHEETS			

F.A.U. RTE.	SECTION	COUNTY	TOTAL SHEETS	SHEET NO.
8899	05-00026-01-RP	MADISON	81	21
FED. ROAD DIST. NO. ILLINOIS		FED. AID PROJECT		
CONTRACT NO. 97888				



FINAL SURVEYED	BY	DATE
SURVEY PLOTTED		
NOTE BOOK TEMPLATE		
AREAS CHECKED		
NO.		

ORIGINAL SURVEYED	BY	DATE
SURVEY PLOTTED		
NOTE BOOK TEMPLATE		



Juneau Associates, Inc. P.C.
CONSULTING ENGINEERS AND LAND SURVEYORS
2100 State Street, P.O. Box 1305
Granite City, Illinois 62040
Phone: (618) 377-4000 FAX: (618) 377-4000
FAX: (618) 452-5541

PLAN AND PROFILE
F.A.U. ROUTE 8899
GLEN CROSSING ROAD PHASE 2
GLEN CARBON, ILLINOIS
SECTION No. 05-00026-01-RP

REVISIONS			
NO.	DATE	BY	REMARKS

SCALE: 1 Inch = 20 feet

DSN. BY: BFK	DATE: 3/13/08	SHEET 21
DWN. BY: JDH	DATE: 3/13/08	
CHK'D: BFK	DATE: 3/13/08	

DWG. NO. E0706140 DGN. NAME: PLAN_02 OF 81 SHTS

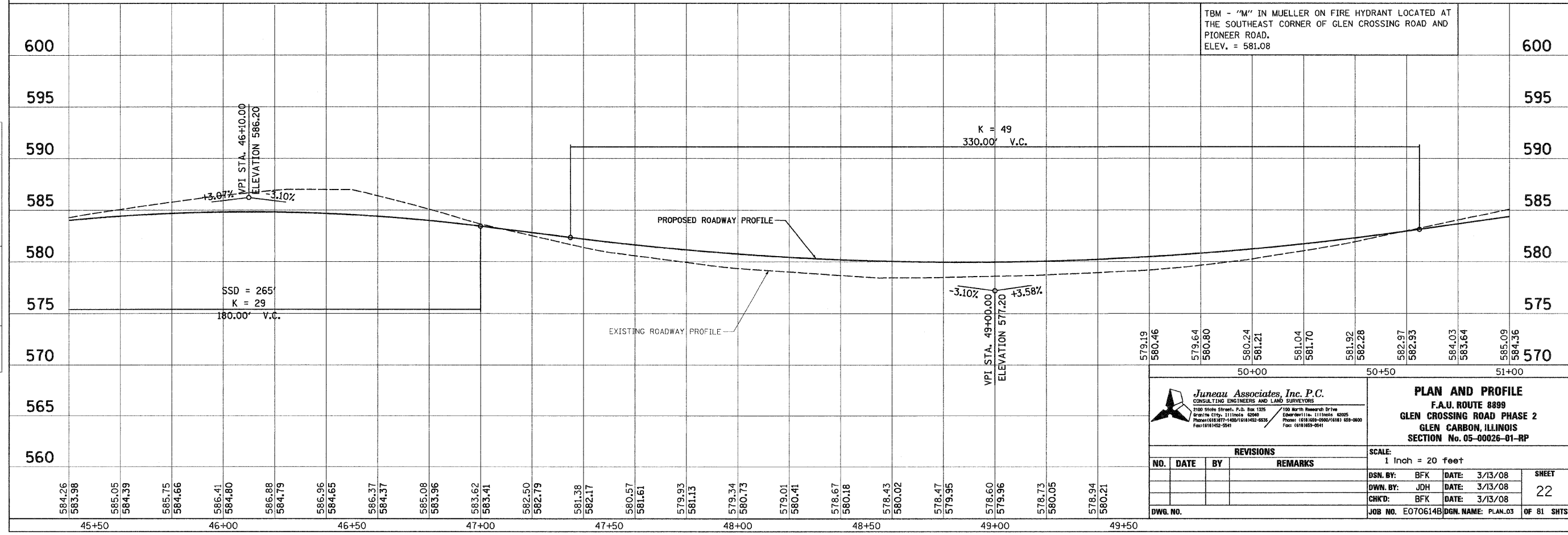
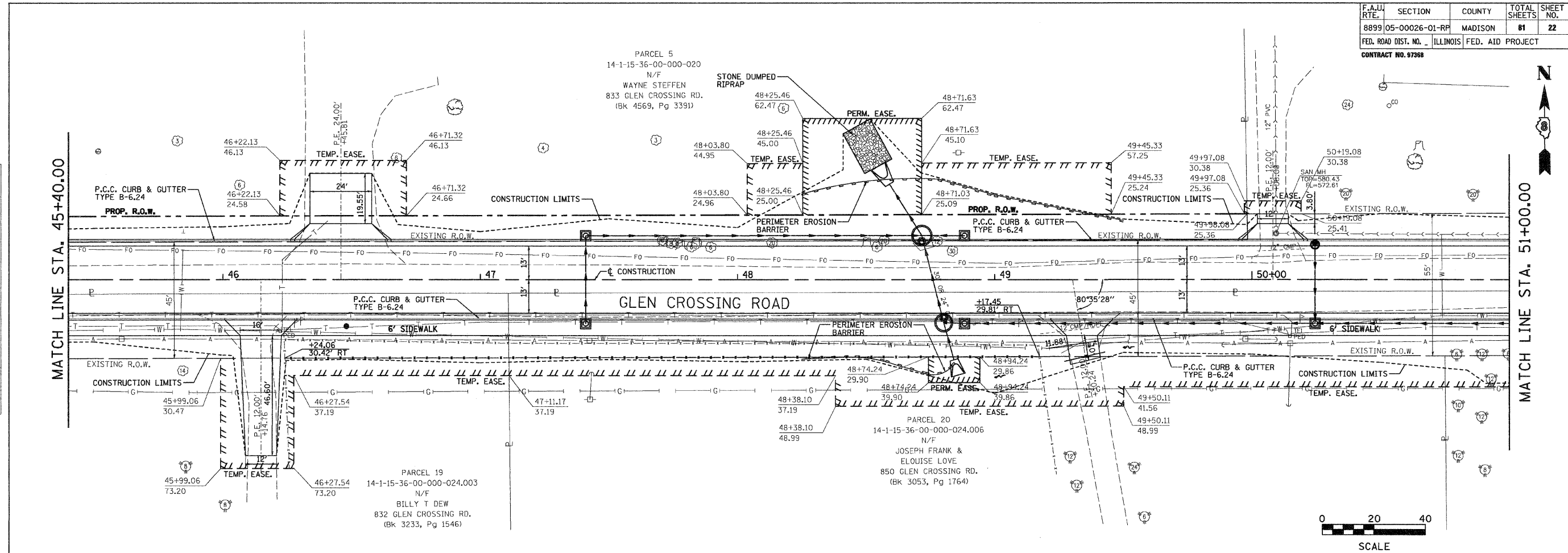
F.A.U. RTE.	SECTION	COUNTY	TOTAL SHEETS	SHEET NO.
8899 05-00026-01-RF		MADISON	81	22
FED. ROAD DIST. NO.	ILLINOIS	FED. AID PROJECT		
CONTRACT NO. 97368				

MATCH LINE STA. 45+40.00

MATCH LINE STA. 51+00.00

FINAL SURVEY	BY	DATE
SURVEY PLOTTED		
NOTE BOOK TEMPLATE		
AREAS CHECKED		
NO.		

ORIGINAL SURVEY	BY	DATE
SURVEY PLOTTED		
NOTE BOOK TEMPLATE		



Juneau Associates, Inc. P.C.
CONSULTING ENGINEERS AND LAND SURVEYORS
2100 State Street, P.O. Box 1325
Granite City, Illinois 62040
Phone: (618) 377-4001 / (618) 142-8533
Fax: (618) 142-2541

PLAN AND PROFILE
F.A.U. ROUTE 8899
GLEN CROSSING ROAD PHASE 2
GLEN CARBON, ILLINOIS
SECTION No. 05-00026-01-RP

SCALE:
1 Inch = 20 feet

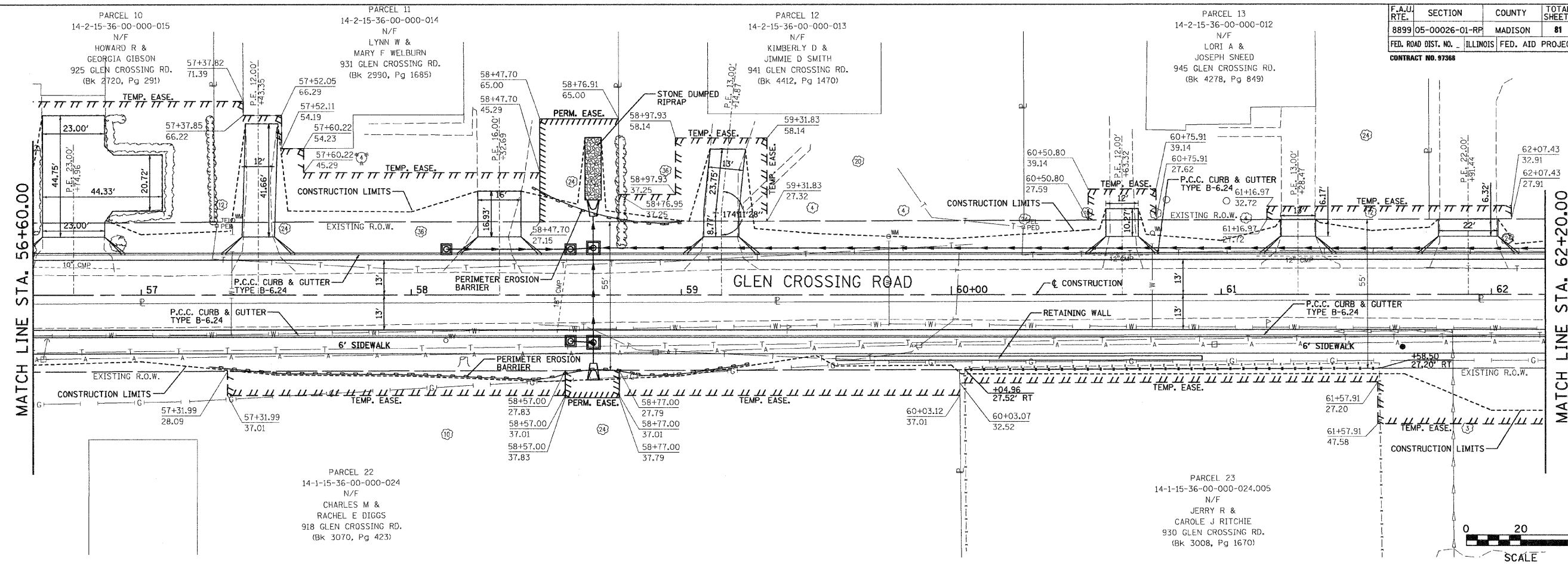
NO.	DATE	BY	REMARKS

SCALE: 1 inch = 20 feet

DSN. BY:	BFK	DATE:	3/13/08	SHEET 22
DWN. BY:	JDH	DATE:	3/13/08	
CHKD:	BFK	DATE:	3/13/08	

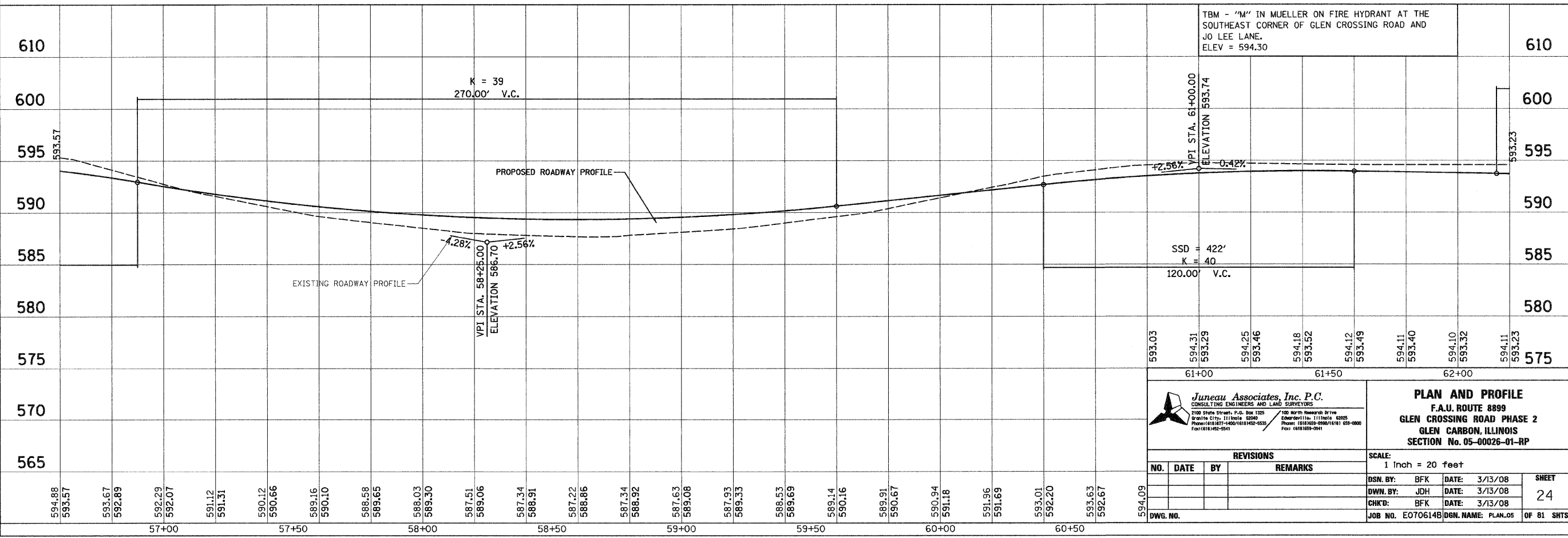
DWG. NO. JOB NO. E0706148 DGN. NAME: PLAN_03 OF 81 SHTS

F.A.U. RTE.	SECTION	COUNTY	TOTAL SHEETS	SHEET NO.
8899	05-00026-01-RP	MADISON	81	24
FED. ROAD DIST. NO. ILLINOIS		FED. AID PROJECT		
CONTRACT NO. 97368				



BY	DATE
FINAL SURVEYED SURVEY PLOTTED	
NOTE BOOK TEMPLATE	
AREAS CHECKED	
NO.	

BY	DATE
ORIGINAL SURVEYED SURVEY PLOTTED	
NOTE BOOK TEMPLATE	



Juneau Associates, Inc. P.C.
CONSULTING ENGINEERS AND LAND SURVEYORS
2100 State Street, P.O. Box 1325
Granite City, Illinois 62040
Phone: (618) 387-4400 / (618) 452-5533
Fax: (618) 452-5541

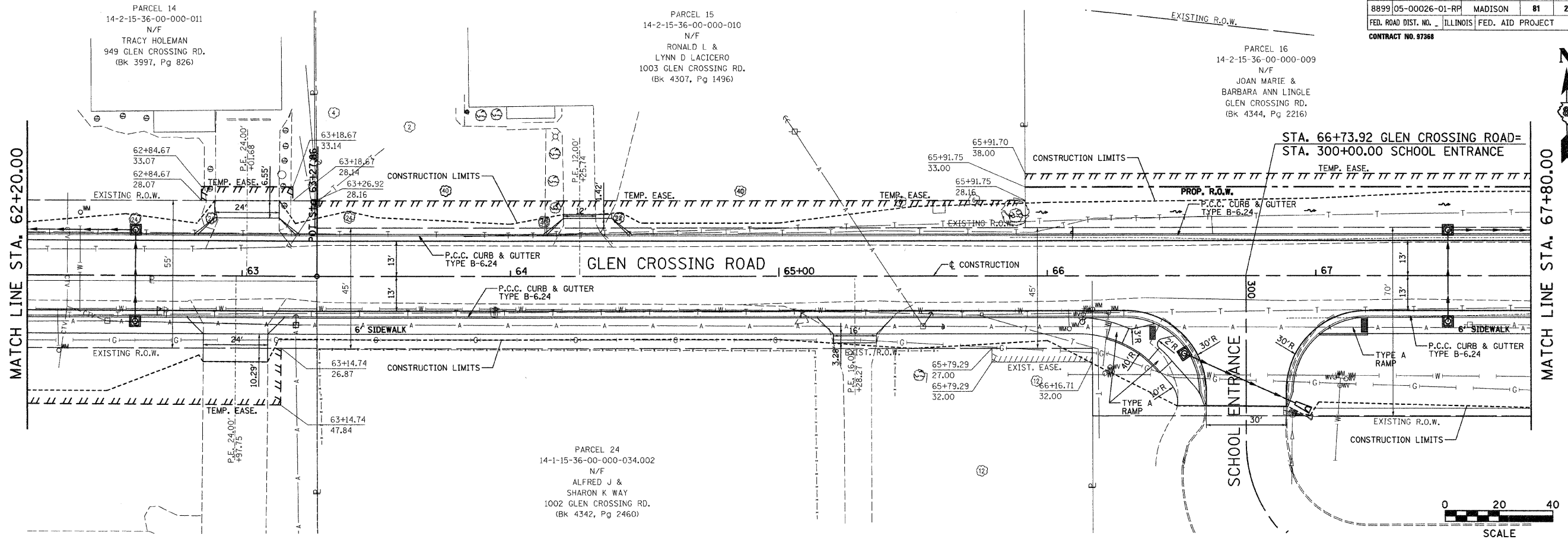
PLAN AND PROFILE
F.A.U. ROUTE 8899
GLEN CROSSING ROAD PHASE 2
GLEN CARBON, ILLINOIS
SECTION No. 05-00026-01-RP

REVISIONS			
NO.	DATE	BY	REMARKS

SCALE:
1 inch = 20 feet

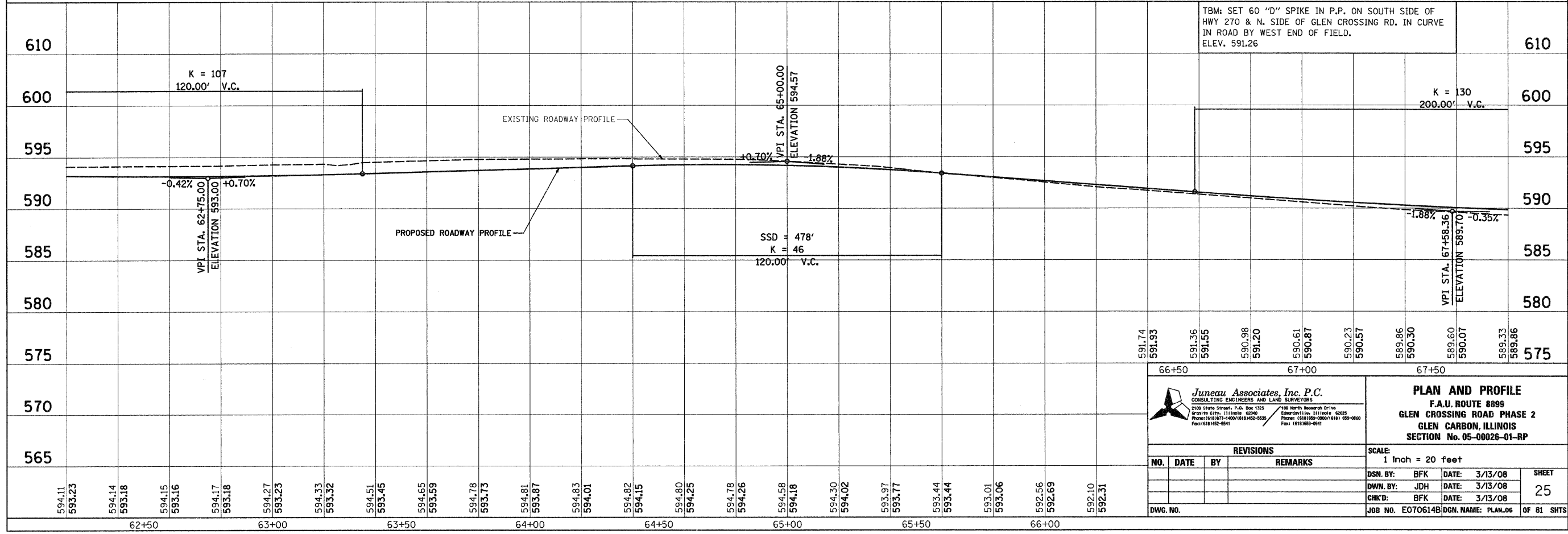
DSN. BY:	BFK	DATE:	3/13/08	SHEET
DWN. BY:	JDH	DATE:	3/13/08	24
CHK'D:	BFK	DATE:	3/13/08	
DWG. NO.	E070614B	DGN. NAME:	PLAN_05	OF 81 SHTS

F.A.U. RTE.	SECTION	COUNTY	TOTAL SHEETS	SHEET NO.
8899 05-00026-01-RP	MADISON	81	25	
FED. ROAD DIST. NO. - ILLINOIS FED. AID PROJECT				
CONTRACT NO. 97368				



FINAL SURVEY	BY	DATE
SURVEY PLOTTED		
NOTE BOOK		
TEMPLATE		
AREAS CHECKED		
NO.		

ORIGINAL SURVEY	BY	DATE
SURVEY PLOTTED		
NOTE BOOK		
TEMPLATE		

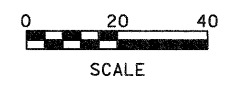
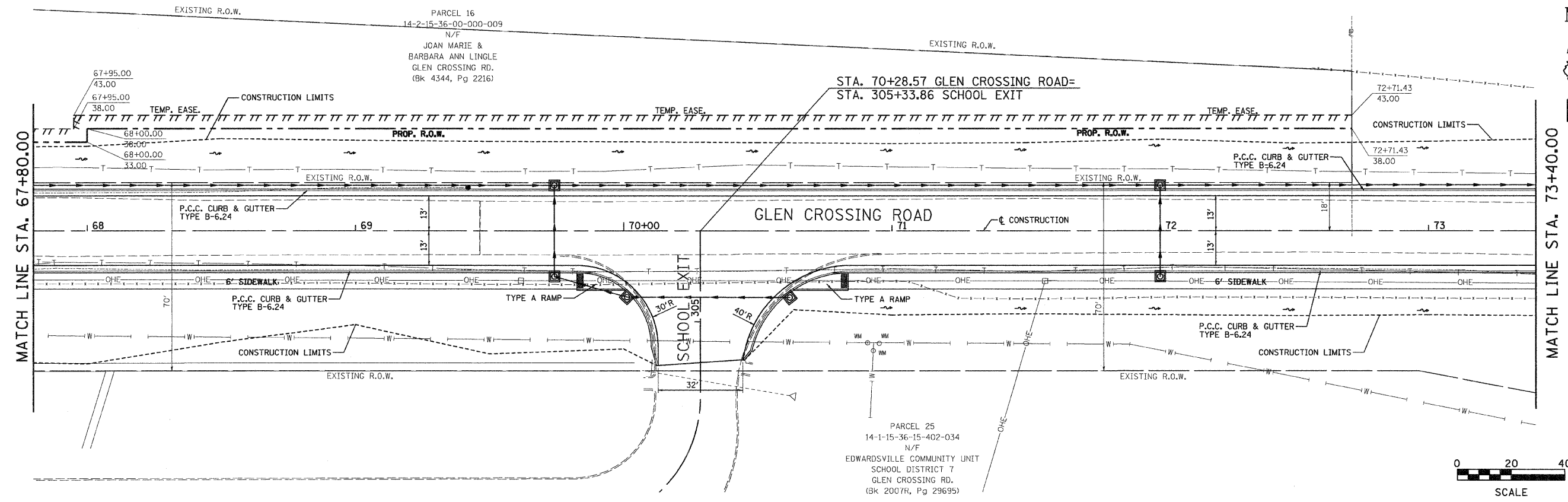


<p>66+50 67+00 67+50</p> <p>591.74 591.93 591.36 591.55 590.98 591.20 590.61 590.87 590.23 590.57 589.86 590.30 589.60 590.07 589.33 589.86</p>		<p>PLAN AND PROFILE F.A.U. ROUTE 8899 GLEN CROSSING ROAD PHASE 2 GLEN CARBON, ILLINOIS SECTION No. 05-00026-01-RP</p>																								
<p>66+50 67+00 67+50</p>																										
<p>REVISIONS</p> <table border="1"> <thead> <tr> <th>NO.</th> <th>DATE</th> <th>BY</th> <th>REMARKS</th> </tr> </thead> <tbody> <tr> <td> </td> <td> </td> <td> </td> <td> </td> </tr> <tr> <td> </td> <td> </td> <td> </td> <td> </td> </tr> <tr> <td> </td> <td> </td> <td> </td> <td> </td> </tr> </tbody> </table>		NO.	DATE	BY	REMARKS													<p>SCALE: 1 Inch = 20 feet</p> <table border="1"> <tr> <td>DSN. BY: BFK</td> <td>DATE: 3/13/08</td> <td rowspan="2">SHEET 25</td> </tr> <tr> <td>DWN. BY: JDH</td> <td>DATE: 3/13/08</td> </tr> <tr> <td>CHK'D: BFK</td> <td>DATE: 3/13/08</td> <td></td> </tr> </table> <p>DWG. NO. JOB NO. E070614B DGN. NAME: PLAN.06 OF 81 SHTS</p>	DSN. BY: BFK	DATE: 3/13/08	SHEET 25	DWN. BY: JDH	DATE: 3/13/08	CHK'D: BFK	DATE: 3/13/08	
NO.	DATE	BY	REMARKS																							
DSN. BY: BFK	DATE: 3/13/08	SHEET 25																								
DWN. BY: JDH	DATE: 3/13/08																									
CHK'D: BFK	DATE: 3/13/08																									

Juneau Associates, Inc. P.C.
CONSULTING ENGINEERS AND LAND SURVEYORS
2100 State Street, P.O. Box 1335
Granite City, Illinois 62040
Phone: (618) 937-4400 / (618) 932-5535
Fax: (618) 939-0941

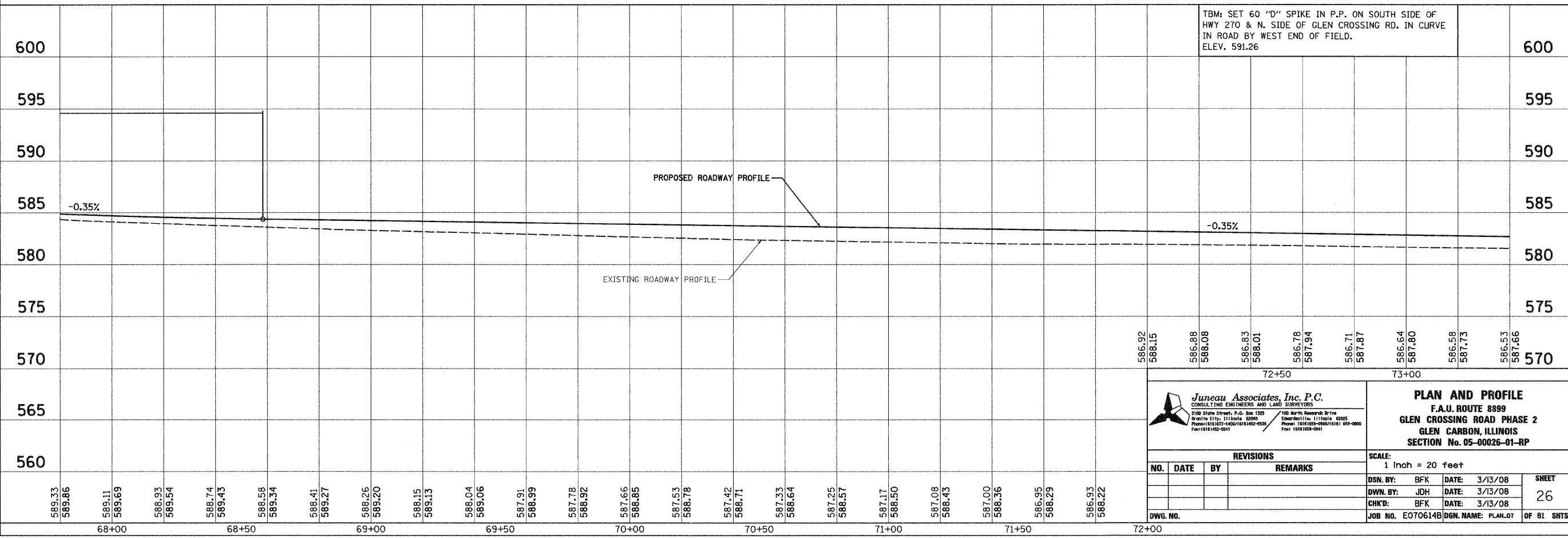
100 North Research Drive
Edwardsville, Illinois 62025
Phone: (618) 699-0200 / (618) 624-0000
Fax: (618) 699-0941

F.A.U. RTE.	SECTION	COUNTY	TOTAL SHEETS	SHEET NO.
8899 05-00026-01-RF		MADISON	81	26
FED. ROAD DIST. NO.	ILLINOIS	FED. AID PROJECT		
CONTRACT NO. 97368				



FINAL SURVEYED	BY	DATE
SURVEY PLOTTED		
NOTE BOOK TEMPLATE		
AREAS CHECKED		
NO.		

ORIGINAL SURVEYED	BY	DATE
SURVEY PLOTTED		
NOTE BOOK TEMPLATE		



TBM: SET 60 "D" SPIKE IN P.P. ON SOUTH SIDE OF HWY 270 & N. SIDE OF GLEN CROSSING RD. IN CURVE IN ROAD BY WEST END OF FIELD. ELEV. 591.26

Juneau Associates, Inc. P.C.
CONSULTING ENGINEERS AND LAND SURVEYORS
2100 State Street, P.O. Box 1225
Granite City, Illinois 62040
Phone: (618) 387-4400 / (618) 462-9535
Fax: (618) 462-9541

PLAN AND PROFILE
F.A.U. ROUTE 8899
GLEN CROSSING ROAD PHASE 2
GLEN CARBON, ILLINOIS
SECTION No. 05-00026-01-RP

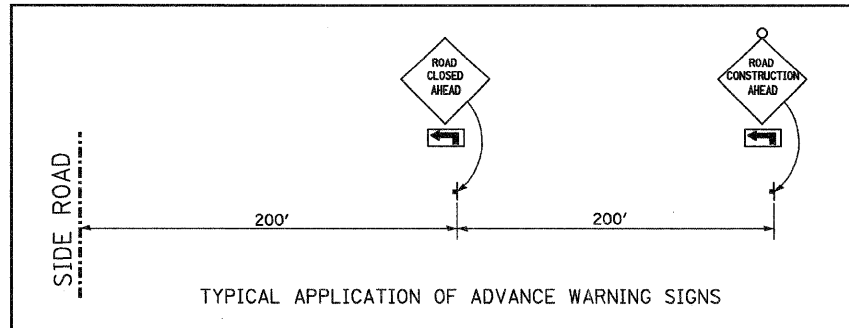
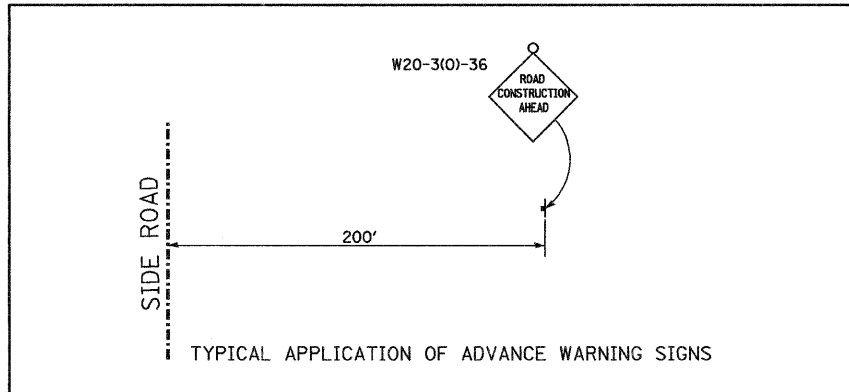
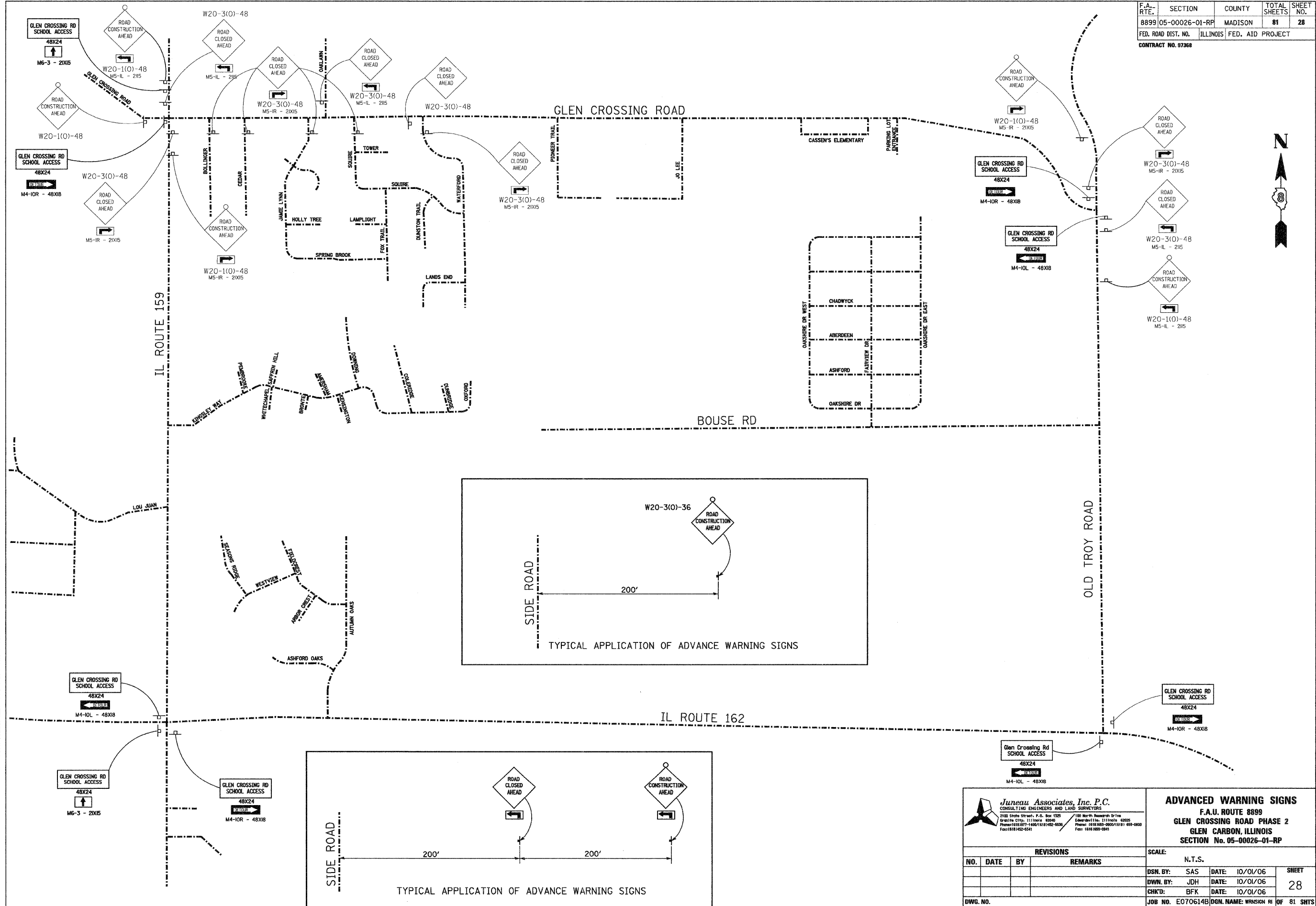
REVISIONS			
NO.	DATE	BY	REMARKS

SCALE: 1 inch = 20 feet			
DSN. BY:	BFK	DATE:	3/13/08
DWN. BY:	JDH	DATE:	3/13/08
CHK'D:	BFK	DATE:	3/13/08
DWG. NO.	JOB NO. E070614B / DGN. NAME: PLAN.07		
SHEET			26
OF 81 SHTS			

F.A. RTE.	SECTION	COUNTY	TOTAL SHEETS	SHEET NO.
8899	05-00026-01-RP	MADISON	81	28
FED. ROAD DIST. NO.	ILLINOIS FED. AID PROJECT			
CONTRACT NO. 07368				

BY	DATE
FINAL SURVEYED	
SURVEY PLOTTED	
NOTE BOOK TEMPLATE	
AREAS CHECKED	
NO.	

BY	DATE
ORIGINAL SURVEYED	
SURVEY PLOTTED	
NOTE BOOK TEMPLATE	
AREAS CHECKED	
NO.	



Juneau Associates, Inc. P.C.
 CONSULTING ENGINEERS AND LAND SURVEYORS
 2125 State Street, P.O. Box 1205 Granite City, Illinois 62040
 Phone: (618) 937-1400 / (618) 482-5595 Fax: (618) 482-5541
 1100 North Riverchase Drive Edwardsville, Illinois 62025
 Phone: (618) 963-9200 / (618) 489-0600 Fax: (618) 963-0841

ADVANCED WARNING SIGNS
 F.A.U. ROUTE 8899
 GLEN CROSSING ROAD PHASE 2
 GLEN CARBON, ILLINOIS
 SECTION No. 05-00026-01-RP

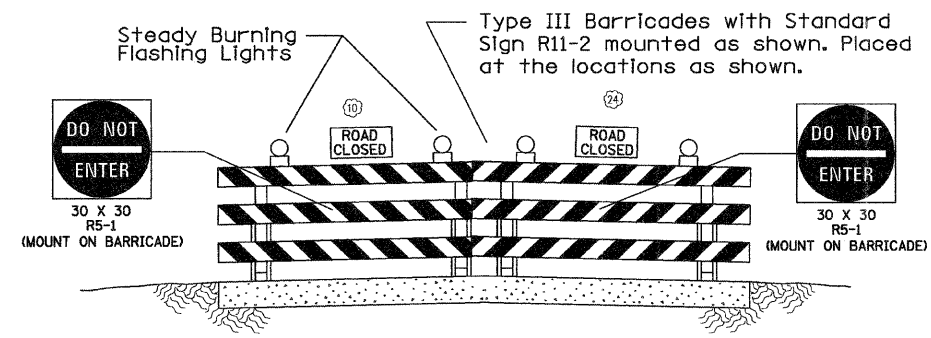
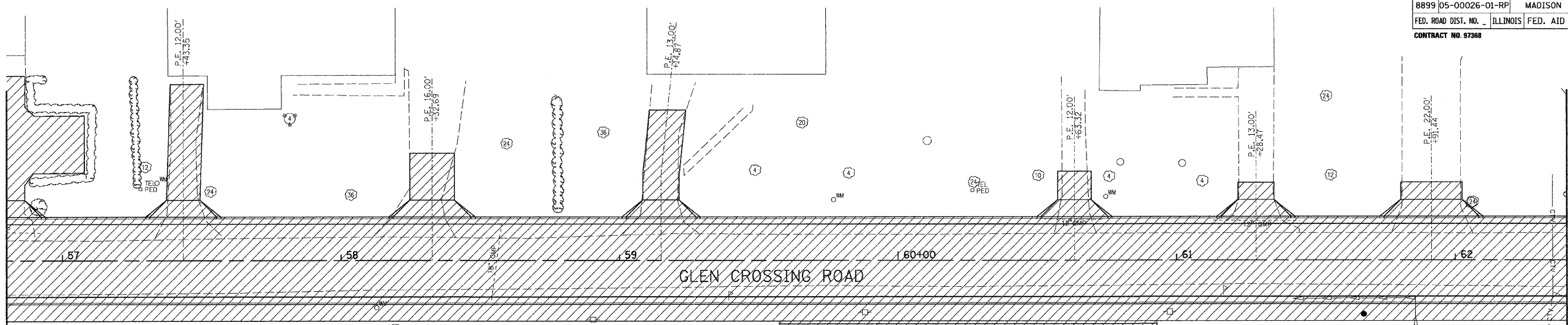
REVISIONS			
NO.	DATE	BY	REMARKS

SCALE: N.T.S.			
DSN. BY:	SAS	DATE:	10/01/06
DWN. BY:	JDH	DATE:	10/01/06
CHK'D:	BFK	DATE:	10/01/06
DWG. NO.	JOB NO. E070614B DGN. NAME: WRNSGN R1 OF 81 SHTS		

F.A.U. RTE.	SECTION	COUNTY	TOTAL SHEETS	SHEET NO.
8899 05-00026-01-RP		MADISON	81	31
FED. ROAD DIST. NO.	ILLINOIS	FED. AID PROJECT		
CONTRACT NO. 97368				

MATCH LINE STA. 56+80.00

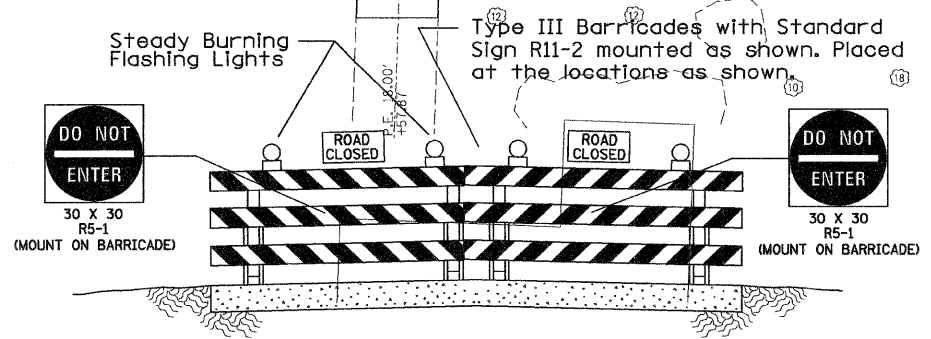
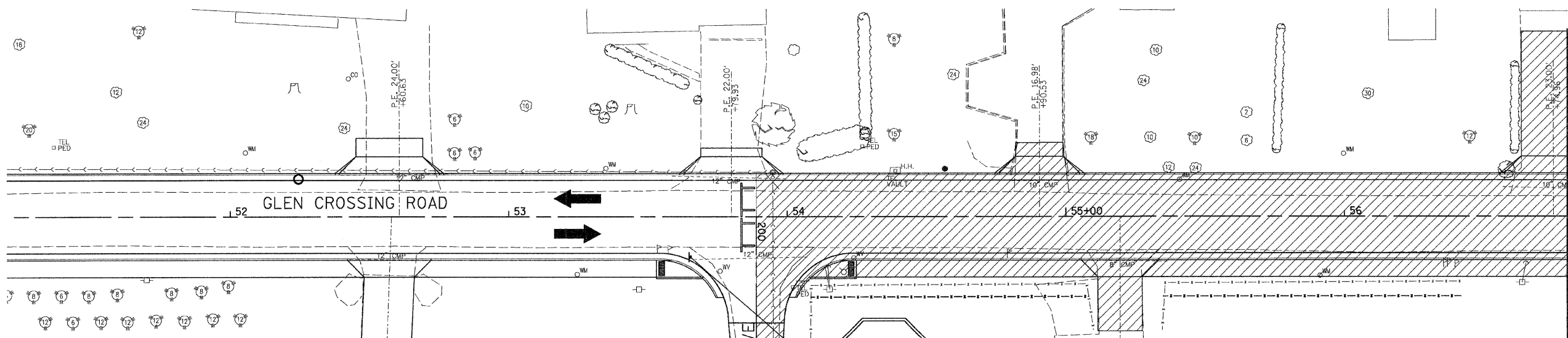
MATCH LINE STA. 62+40.00



STAGE 3 CONSTRUCTION

FINAL SURVEYED	DATE
SURVEY PLOTTED	
NOTE BOOK TEMPLATE	
AREAS CHECKED	
NO.	

ORIGINAL SURVEYED	DATE
SURVEY PLOTTED	
NOTE BOOK TEMPLATE	
AREAS CHECKED	
NO.	



STOP
R1-1

COMPLETED DURING THIS STAGE

STAGE 3 CONSTRUCTION

Juneau Associates, Inc. P.C.
CONSULTING ENGINEERS AND LAND SURVEYORS
2100 State Street, P.O. Box 1385
Springfield, IL 62761-1385
Phone: (618) 277-1400 / (618) 482-9532
Fax: (618) 482-5241

STAGE 3 CONSTRUCTION
F.A.U. ROUTE 8899
GLEN CROSSING ROAD PHASE 2
GLEN CARBON, ILLINOIS
SECTION No. 05-00026-01-RP

REVISIONS			
NO.	DATE	BY	REMARKS

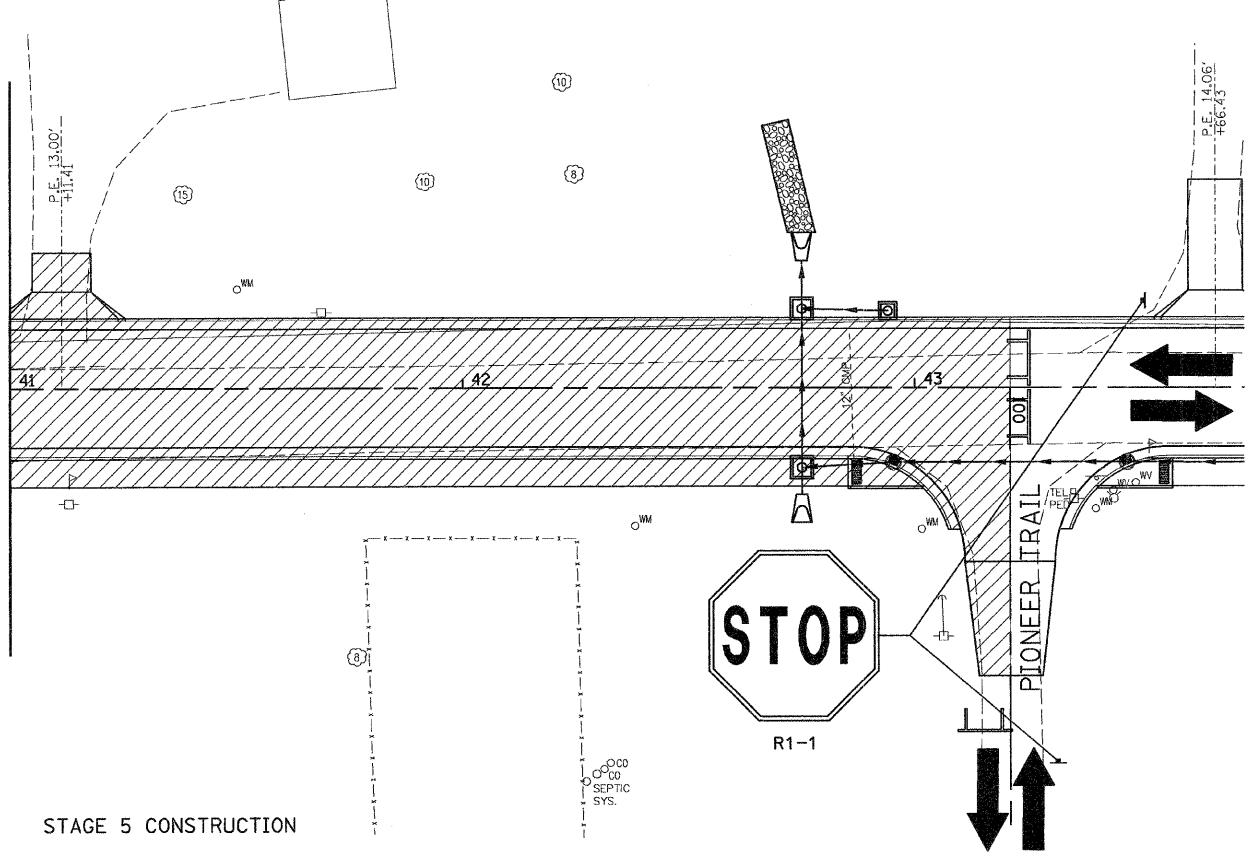
SCALE: 1 Inch = 20 feet	
DSN. BY: BFK	DATE: 3/14/08
DWN. BY: JDH	DATE: 3/14/08
CHK'D: BFK	DATE: 3/14/08
JOB NO. E070614B	DGN. NAME: STAGECONSTS OF 81 SHTS

MATCH LINE STA. 56+80.00

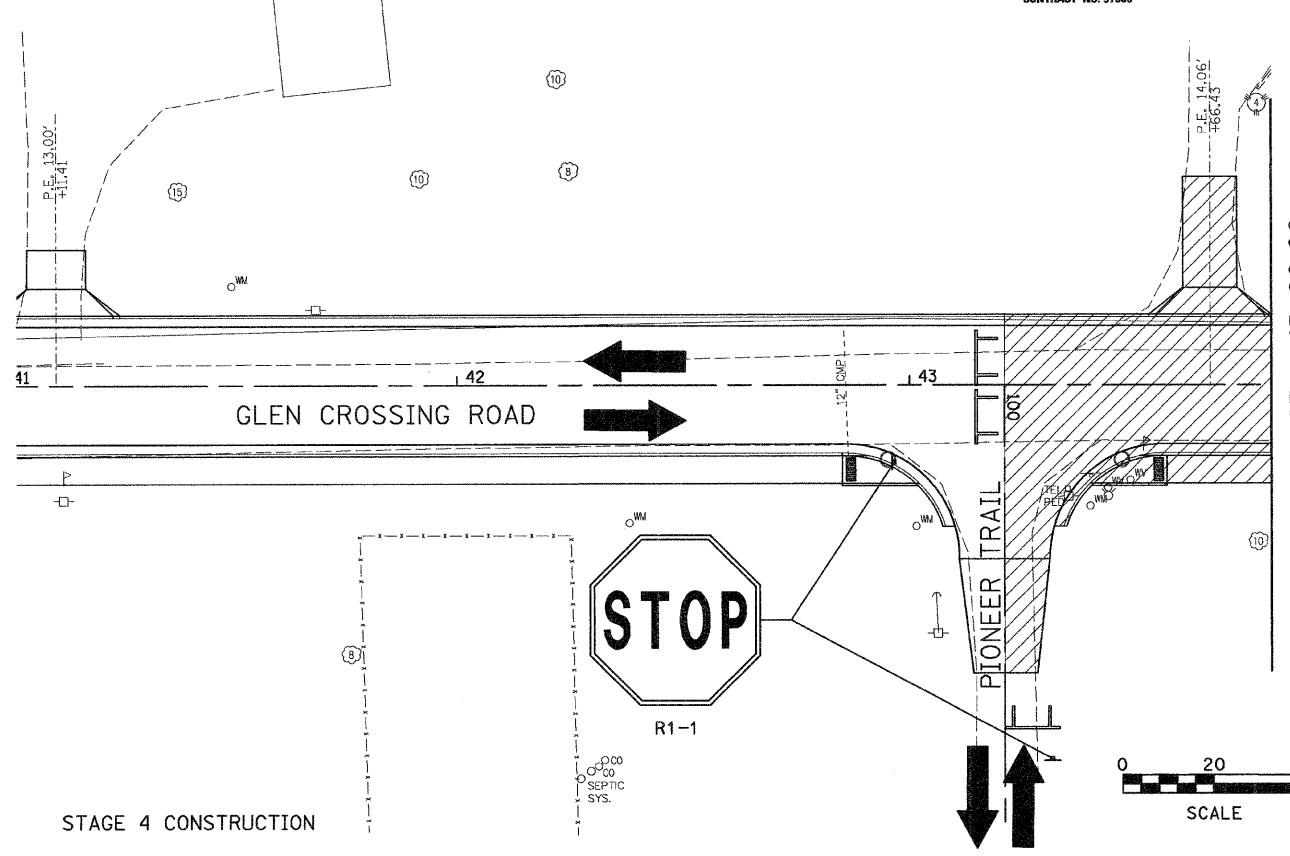
F.A.U. RTE.	SECTION	COUNTY	TOTAL SHEETS	SHEET NO.
8899 05-00026-01-RP	MADISON	ILLINOIS	81	33
FED. ROAD DIST. NO. 111 ILLINOIS FED. AID PROJECT				
CONTRACT NO. 97368				

FINAL SURVEYED SURVEY PLOTTED NOTE BOOK TEMPLATE AREAS CHECKED	BY	DATE
NO.		

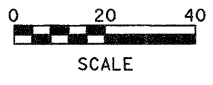
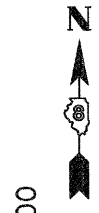
MATCH LINE STA. 41+00.00



STAGE 5 CONSTRUCTION

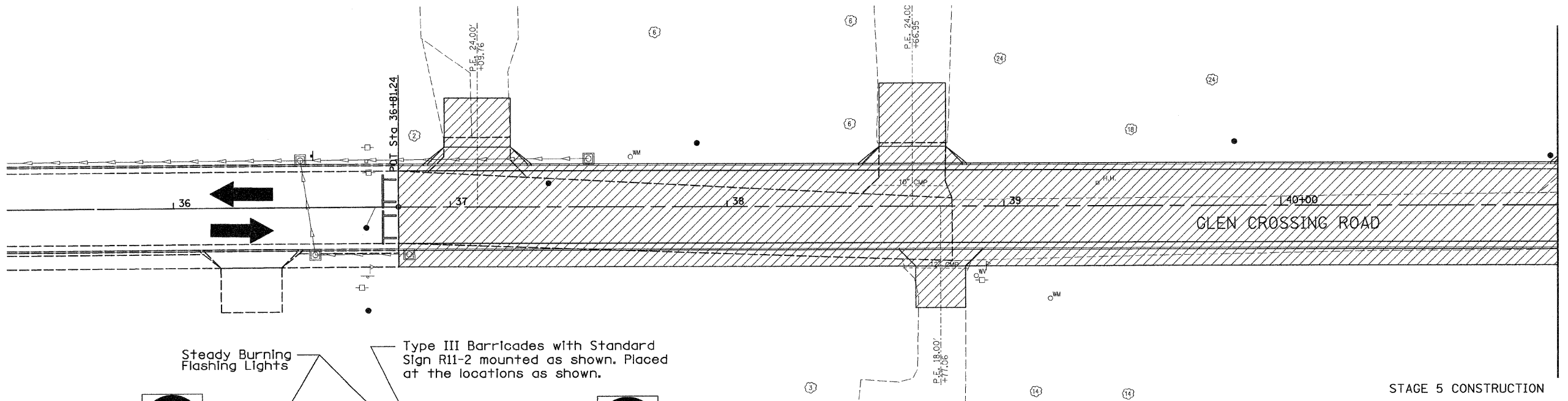


STAGE 4 CONSTRUCTION

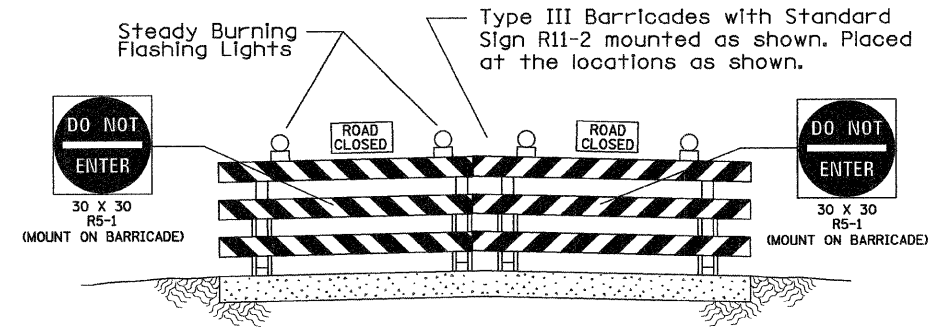


ORIGINAL SURVEYED SURVEY PLOTTED NOTE BOOK TEMPLATE AREAS CHECKED	BY	DATE
NO.		

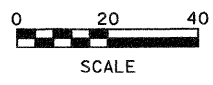
MATCH LINE STA. 41+00.00



STAGE 5 CONSTRUCTION



COMPLETED DURING THIS STAGE

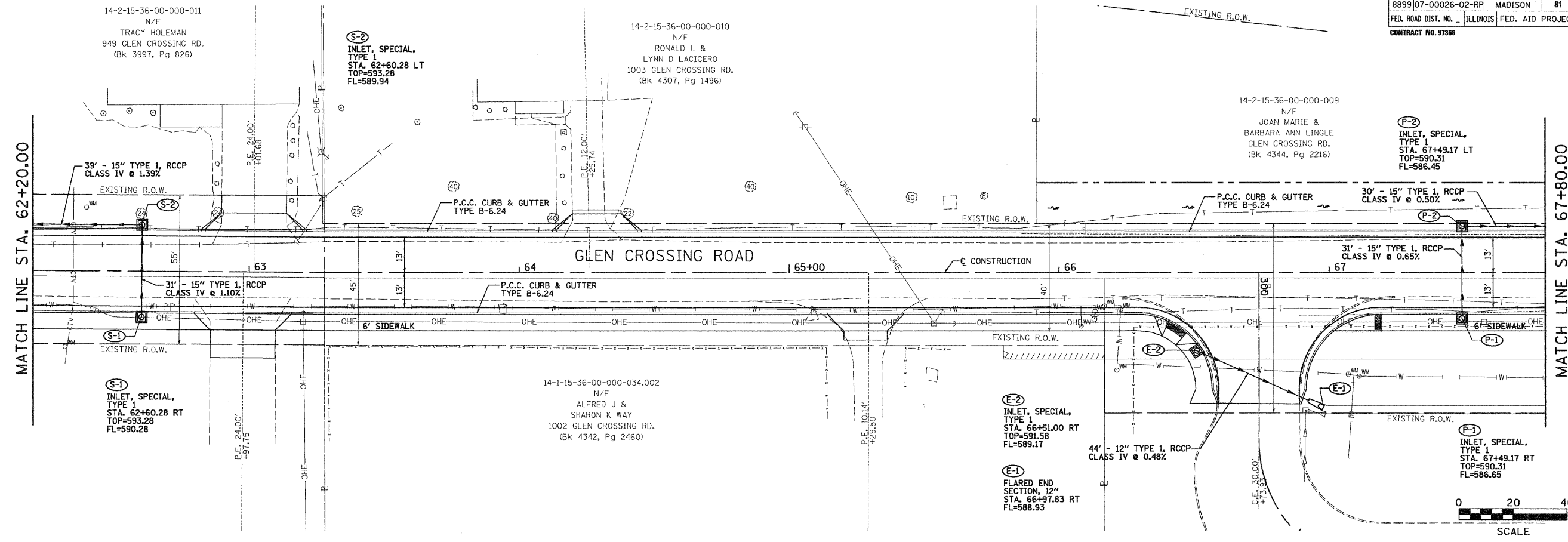


Juneau Associates, Inc. P.C.
CONSULTING ENGINEERS AND LAND SURVEYORS
2100 State Street, P.O. Box 1205
Granite City, Illinois 62040
Phone: (618) 387-1400 / (618) 452-0335
Fax: (618) 452-0341

REVISIONS			
NO.	DATE	BY	REMARKS

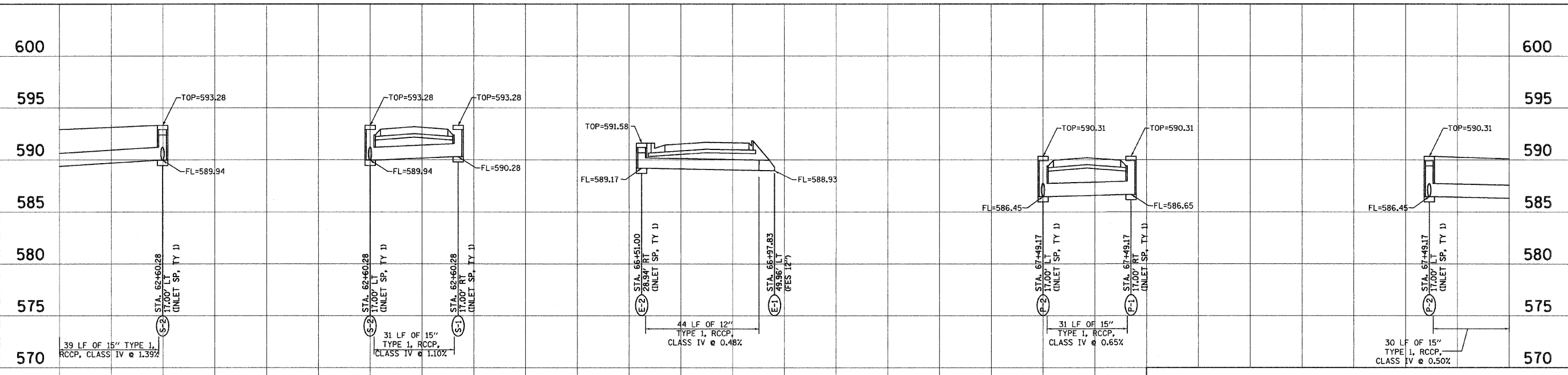
STAGE 4 AND 5 CONSTRUCTION			
F.A.U. ROUTE 8899			
GLEN CROSSING ROAD PHASE 2			
GLEN CARBON, ILLINOIS			
SECTION No. 05-00026-01-RP			
SCALE:		1 Inch = 20 feet	
DSN. BY:	BFK	DATE:	3/14/08
DWN. BY:	JDH	DATE:	3/14/08
CHKD:	BFK	DATE:	3/14/08
DWG. NO.	E070614B	DGN. NAME:	STAGECONT45
		OF 81 SHTS	

F.A.U. RTE.	SECTION	COUNTY	TOTAL SHEETS	SHEET NO.
8899 07-00026-02-RF	MADISON	ILLINOIS	81	39
FED. ROAD DIST. NO. 111				
CONTRACT NO. 97368				



FINAL SURVEYED	DATE
SURVEY PLOTTED	
NOTE BOOK TEMPLATE	
AREAS CHECKED	
NO.	

ORIGINAL SURVEYED	DATE
SURVEY PLOTTED	
NOTE BOOK TEMPLATE	



Juneau Associates, Inc. P.C.
CONSULTING ENGINEERS AND LAND SURVEYORS
2100 State Street, P.O. Box 1305 Granite City, Illinois 62040
100 North Research Drive Edwardsville, Illinois 62025
Phone: (618) 377-4000/4001/4002/4003 Fax: (618) 462-2541

DRAINAGE PLAN AND PROFILE
F.A.U. ROUTE 8899
GLEN CROSSING ROAD PHASE 2
GLEN CARBON, ILLINOIS
SECTION No. 07-00026-02-RP

SCALE: 1 Inch = 20 feet

REVISIONS			
NO.	DATE	BY	REMARKS

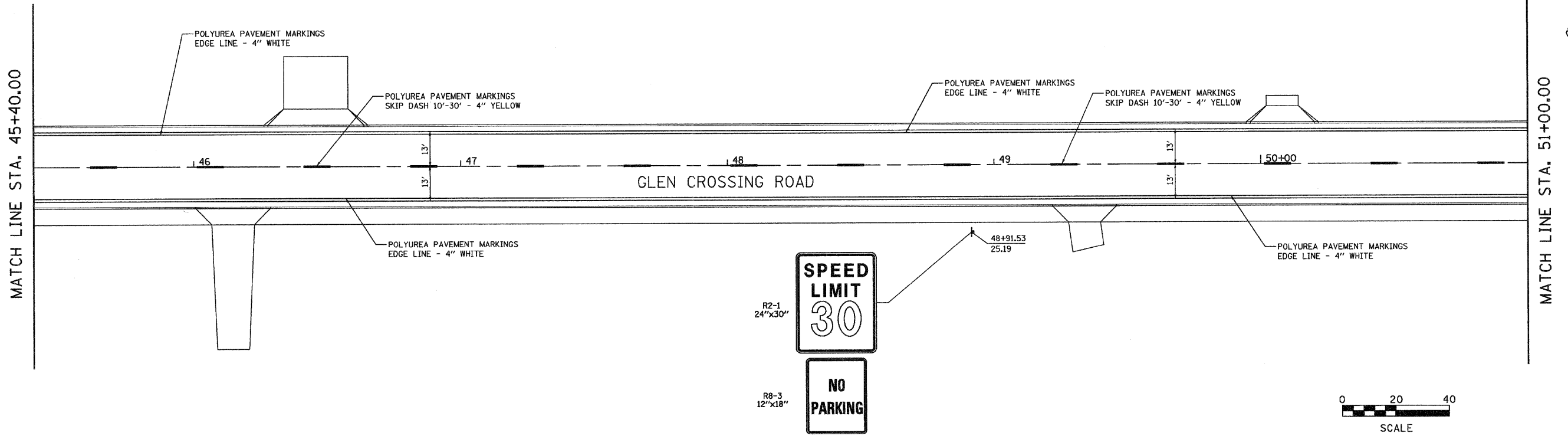
DSN. BY: BFK	DATE: 5/1/08	SHEET 39
DWN. BY: JDH	DATE: 5/1/08	
CHK'D: BFK	DATE: 5/1/08	

DWG. NO. E070614B DGN. NAME: DRAN.D6 OF 81 SHTS

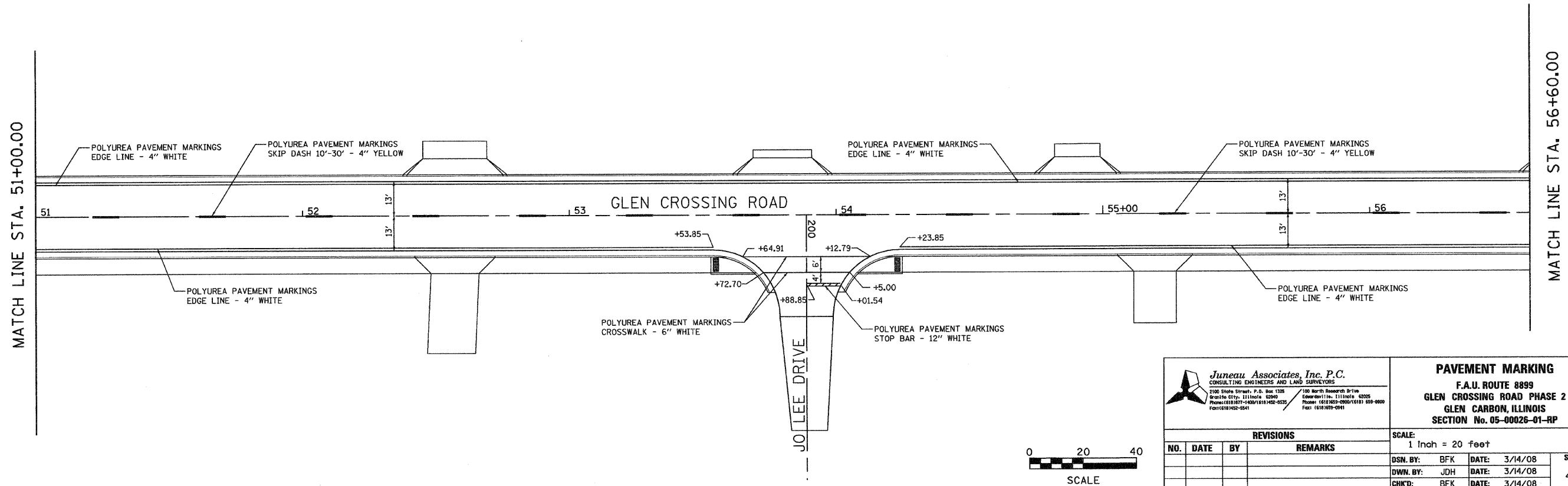
F.A.U. RTE.	SECTION	COUNTY	TOTAL SHEETS	SHEET NO.
8899 05-00026-01-RP	MADISON	ILLINOIS	81	46
FED. ROAD DIST. NO. -		FED. AID PROJECT		
CONTRACT NO. 97368				



BY	DATE
FINAL SURVEYED	
SURVEY PLOTTED	
NOTE BOOK TEMPLATE	
AREAS CHECKED	
NO.	



BY	DATE
ORIGINAL SURVEYED	
SURVEY PLOTTED	
NOTE BOOK TEMPLATE	
AREAS CHECKED	
NO.	

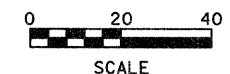
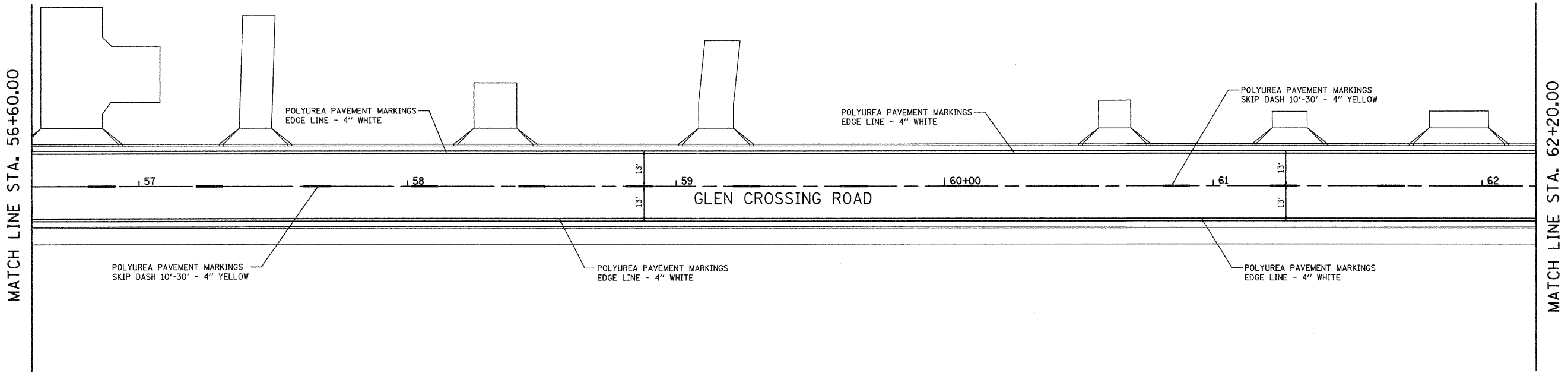


<p>Juneau Associates, Inc. P.C. CONSULTING ENGINEERS AND LAND SURVEYORS 2100 State Street, P.O. Box 1320 Beverly Hills, Illinois 62009 Phone: (618) 387-1400 / (618) 387-5232 Fax: (618) 387-5241</p>		<p>PAVEMENT MARKING F.A.U. ROUTE 8899 GLEN CROSSING ROAD PHASE 2 GLEN CARBON, ILLINOIS SECTION No. 05-00026-01-RP</p>									
<p>REVISIONS</p> <table border="1"> <thead> <tr> <th>NO.</th> <th>DATE</th> <th>BY</th> <th>REMARKS</th> </tr> </thead> <tbody> <tr> <td> </td> <td> </td> <td> </td> <td> </td> </tr> </tbody> </table>		NO.	DATE	BY	REMARKS					<p>SCALE: 1 inch = 20 feet</p>	
NO.	DATE	BY	REMARKS								
<p>DWG. NO.</p>		<p>DSN. BY: BFK DWN. BY: JDH CHK'D: BFK</p>	<p>DATE: 3/14/08 DATE: 3/14/08 DATE: 3/14/08</p>								
<p>JOB NO. E070614B</p>		<p>DGN. NAME: PMARK.02</p>	<p>SHEET 46 OF 81 SHTS</p>								

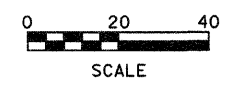
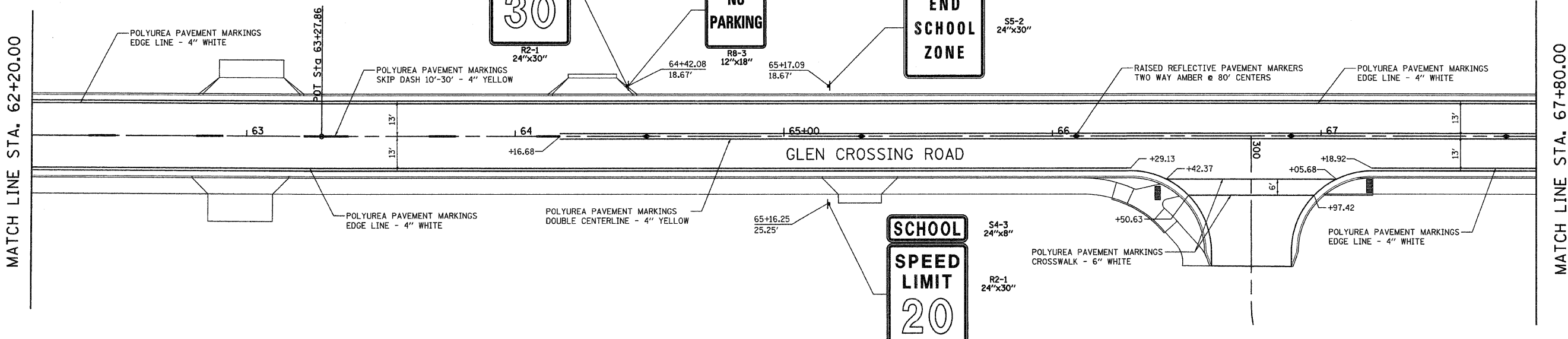
F.A.U. RTE.	SECTION	COUNTY	TOTAL SHEETS	SHEET NO.
8899	05-00026-01-RP	MADISON	81	47
FED. ROAD DIST. NO.	ILLINOIS	FED. AID PROJECT		
CONTRACT NO. 97368				



FINAL SURVEY	BY	DATE
SURVEY PLOTTED		
NOTE BOOK TEMPLATE		
AREAS CHECKED		
NO.		



ORIGINAL SURVEY	BY	DATE
SURVEY PLOTTED		
NOTE BOOK TEMPLATE		
AREAS CHECKED		
NO.		



Juneau Associates, Inc. P.C.
CONSULTING ENGINEERS AND LAND SURVEYORS
2106 Stone Street, P.O. Box 1328
Springfield, Illinois 62704
Phone: (618) 877-1400 / (618) 242-5535
Fax: (618) 462-5541

PAVEMENT MARKING
F.A.U. ROUTE 8899
GLEN CROSSING ROAD PHASE 2
GLEN CARBON, ILLINOIS
SECTION No. 05-00026-01-RP

REVISIONS			
NO.	DATE	BY	REMARKS

SCALE: 1 Inch = 20 feet			
DSN. BY: BFK	DATE: 3/14/08	SHEET	
DWN. BY: JDH	DATE: 3/14/08	47	
CHK'D: BFK	DATE: 3/14/08		
DWG. NO. E070614B	DGN. NAME: PMARK_03	OF 81 SHTS	

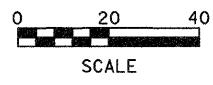
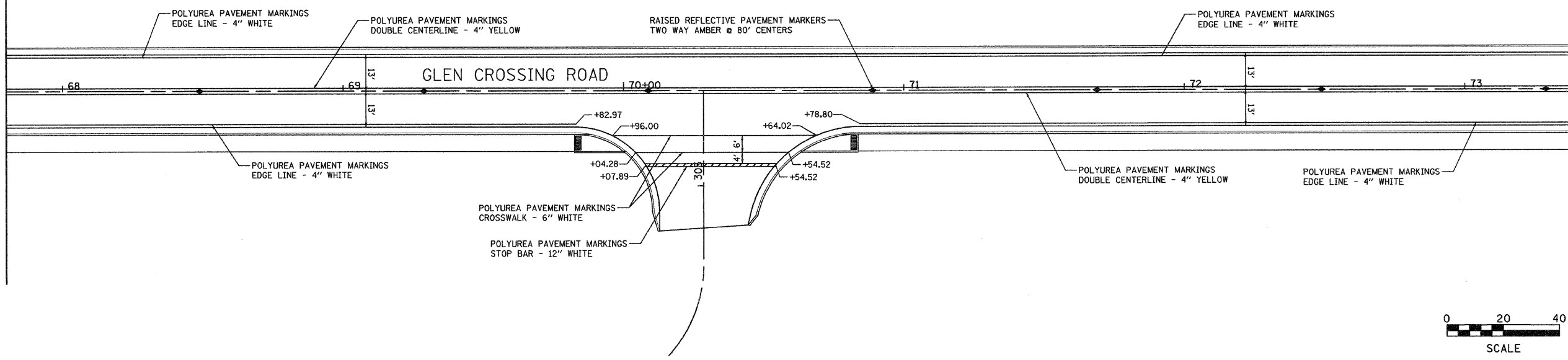
F.A.U. RTE.	SECTION	COUNTY	TOTAL SHEETS	SHEET NO.
8899 05-00026-01-RP		MADISON	81	48
FED. ROAD DIST. NO.	ILLINOIS	FED. AID PROJECT		
CONTRACT NO. 97368				



DATE	BY
SURVEYED	
SURVEY PLOTTED	
NOTE BOOK TEMPLATE	
AREAS CHECKED	
NO.	

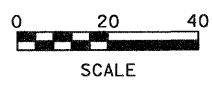
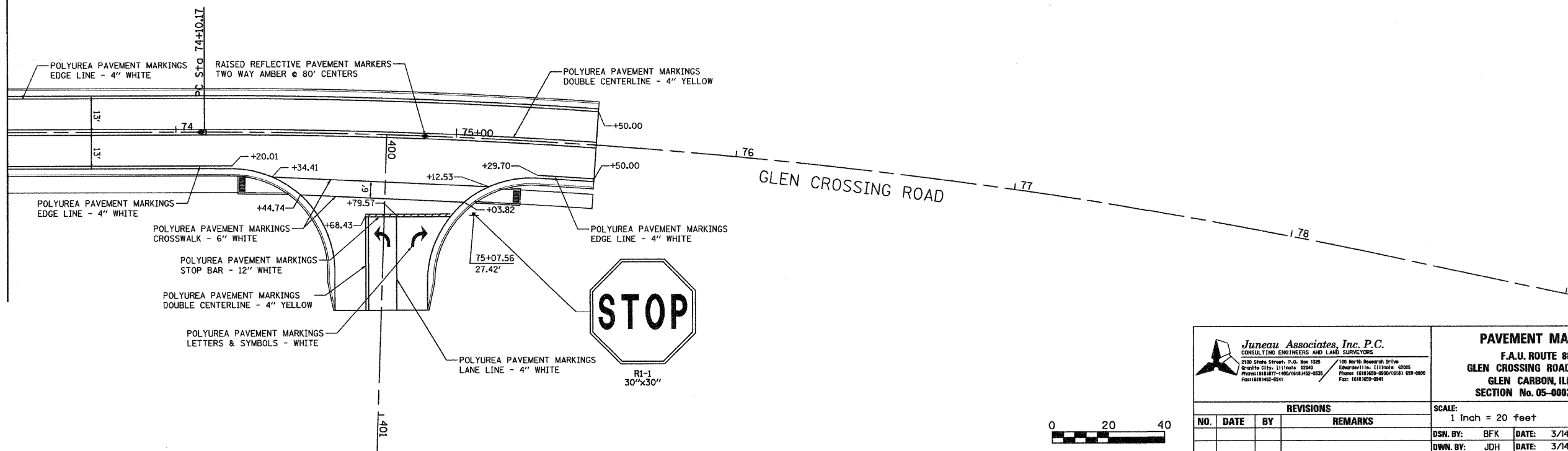
MATCH LINE STA. 67+80.00

MATCH LINE STA. 73+40.00



DATE	BY
ORIGINAL SURVEYED	
SURVEY PLOTTED	
NOTE BOOK TEMPLATE	
AREAS CHECKED	
NO.	

MATCH LINE STA. 73+40.00



Juneau Associates, Inc. P.C.
 CONSULTING ENGINEERS AND LAND SURVEYORS
 2100 State Street, P.O. Box 1325
 Granite City, Illinois 62040
 Phone: (618) 877-1400 / (618) 452-0530
 Fax: (618) 452-0511

PAVEMENT MARKING
 F.A.U. ROUTE 8899
 GLEN CROSSING ROAD PHASE 2
 GLEN CARBON, ILLINOIS
 SECTION No. 05-00026-01-RP

REVISIONS			
NO.	DATE	BY	REMARKS

SCALE: 1 Inch = 20 feet			
DSN. BY:	BFK	DATE:	3/14/08
DWN. BY:	JDH	DATE:	3/14/08
CHK'D:	BFK	DATE:	3/14/08
DWG. NO.	E070614B	DGN. NAME:	PMARK_04
			SHEET 48
			OF 81 SHTS

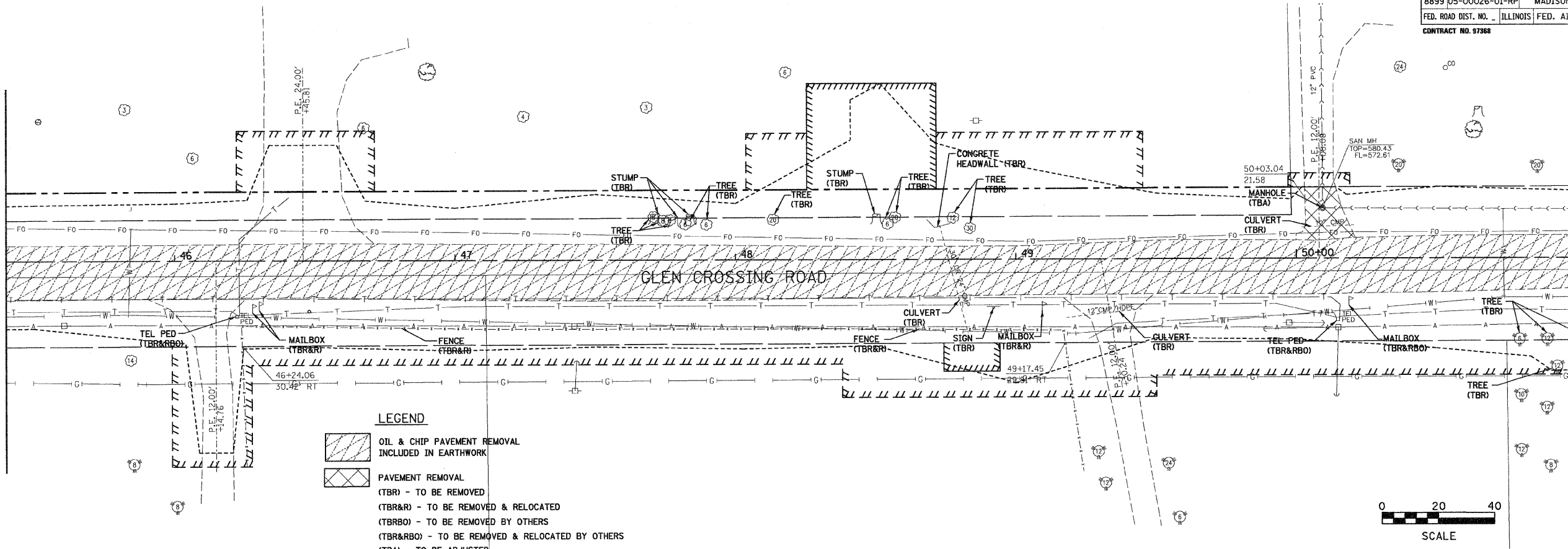
F.A.U. RTE.	SECTION	COUNTY	TOTAL SHEETS	SHEET NO.
8899 05-00026-01-RP	MADISON	ILLINOIS	81	50
FED. ROAD DIST. NO.		FED. AID PROJECT	CONTRACT NO. 97368	



BY	DATE
FINAL SURVEYED	
SURVEY PLOTTED	
NOTE BOOK TEMPLATE	
AREAS CHECKED	
NO.	

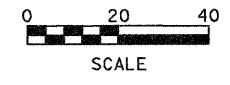
MATCH LINE STA. 45+40.00

MATCH LINE STA. 51+00.00



LEGEND

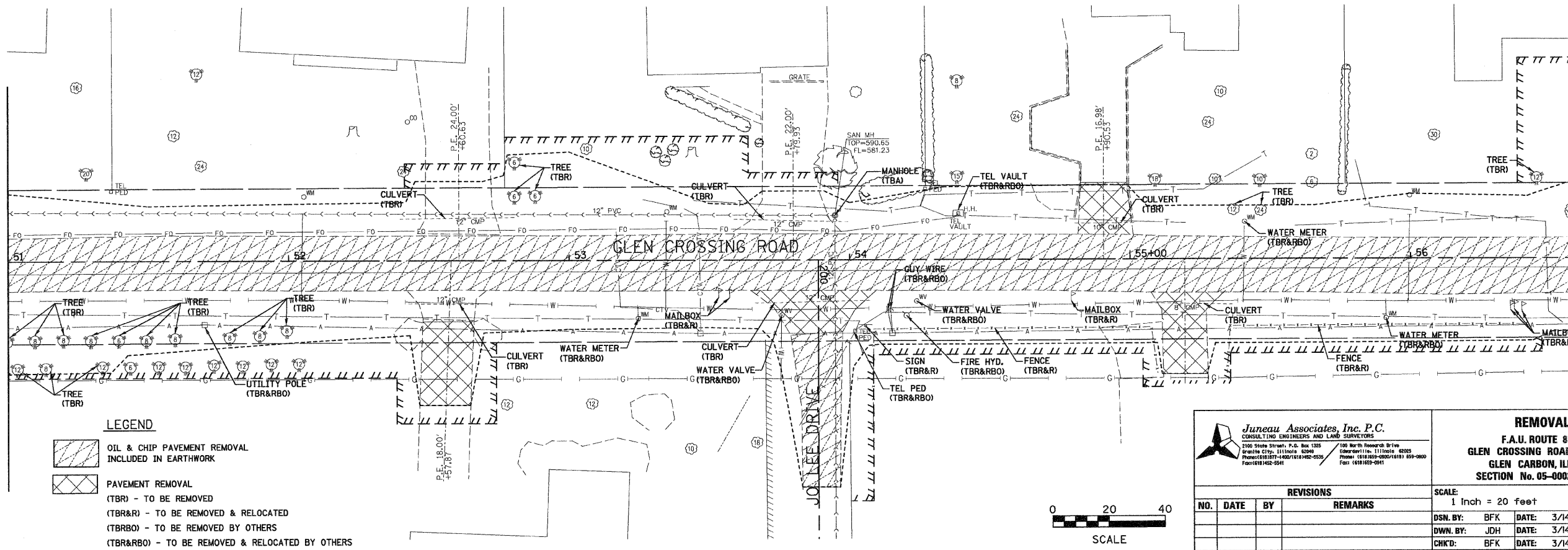
- OIL & CHIP PAVEMENT REMOVAL INCLUDED IN EARTHWORK
- PAVEMENT REMOVAL
- (TBR) - TO BE REMOVED
- (TBR&R) - TO BE REMOVED & RELOCATED
- (TBRBO) - TO BE REMOVED BY OTHERS
- (TBR&RBO) - TO BE REMOVED & RELOCATED BY OTHERS
- (TBA) - TO BE ADJUSTED



BY	DATE
ORIGINAL SURVEYED	
SURVEY PLOTTED	
NOTE BOOK TEMPLATE	
AREAS CHECKED	
NO.	

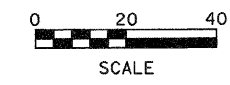
MATCH LINE STA. 51+00.00

MATCH LINE STA. 56+60.00



LEGEND

- OIL & CHIP PAVEMENT REMOVAL INCLUDED IN EARTHWORK
- PAVEMENT REMOVAL
- (TBR) - TO BE REMOVED
- (TBR&R) - TO BE REMOVED & RELOCATED
- (TBRBO) - TO BE REMOVED BY OTHERS
- (TBR&RBO) - TO BE REMOVED & RELOCATED BY OTHERS
- (TBA) - TO BE ADJUSTED



Juneau Associates, Inc. P.C.
 CONSULTING ENGINEERS AND LAND SURVEYORS
 2100 State Street, P.O. Box 1302
 Granite City, Illinois 62040
 Phone: (618) 929-4400 / (618) 929-0500
 Fax: (618) 929-0841



REMOVAL
 F.A.U. ROUTE 8899
 GLEN CROSSING ROAD PHASE 2
 GLEN CARBON, ILLINOIS
 SECTION No. 05-00026-01-RP

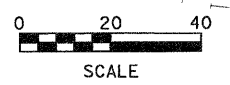
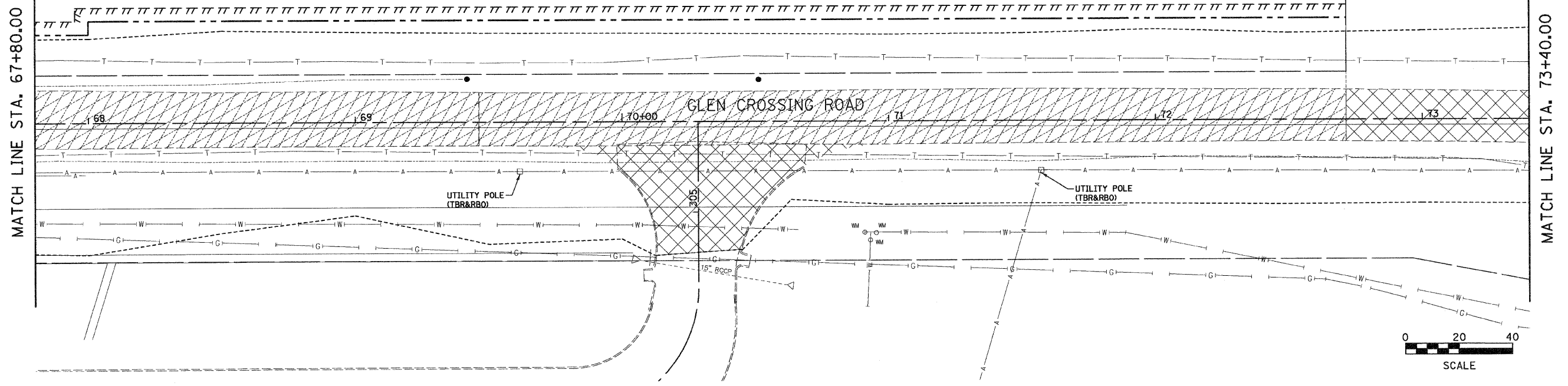
REVISIONS			
NO.	DATE	BY	REMARKS

SCALE: 1 Inch = 20 feet			
DSN. BY:	BFK	DATE:	3/14/08
DWN. BY:	JDH	DATE:	3/14/08
CHK'D:	BFK	DATE:	3/14/08
DWG. NO.	JOB NO. E070614B		DGN. NAME: REM.02 OF 81 SHTS

F.A.U. RTE.	SECTION	COUNTY	TOTAL SHEETS	SHEET NO.
8899	05-00026-01-RP	MADISON	81	52
FED. ROAD DIST. NO. ILLINOIS FED. AID PROJECT				
CONTRACT NO. 97388				



LEGEND

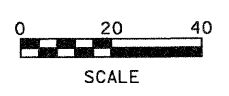
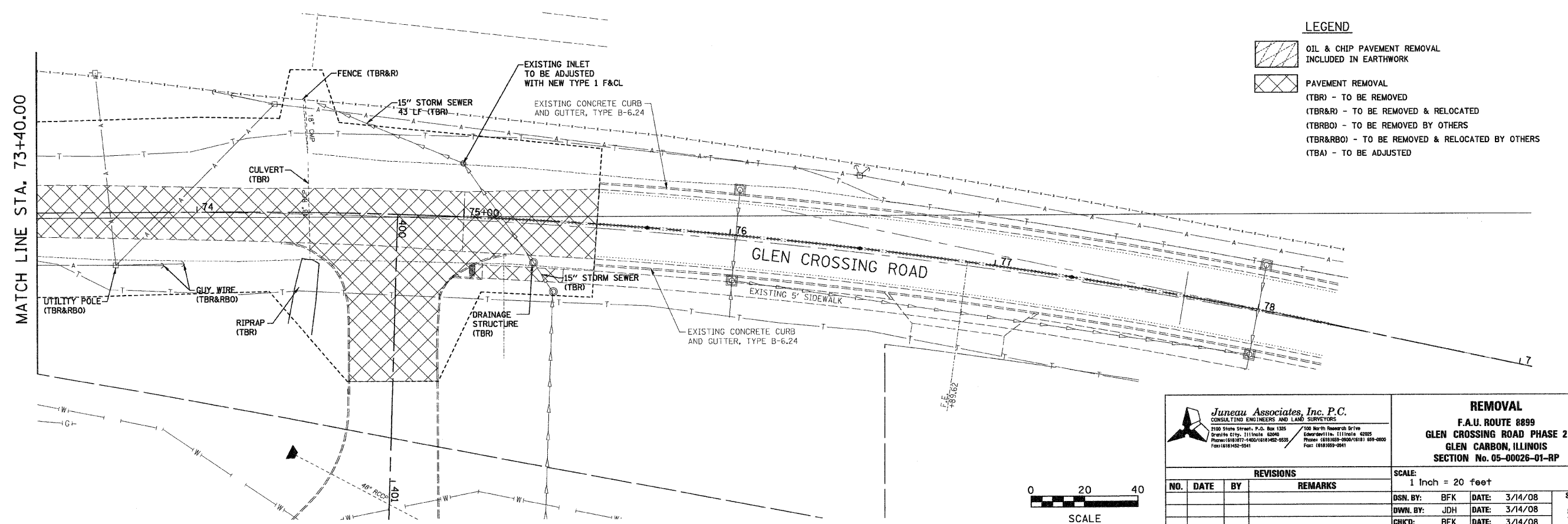
-  OIL & CHIP PAVEMENT REMOVAL INCLUDED IN EARTHWORK
-  PAVEMENT REMOVAL
- (TBR) - TO BE REMOVED
- (TBR&R) - TO BE REMOVED & RELOCATED
- (TBRBO) - TO BE REMOVED BY OTHERS
- (TBR&RBO) - TO BE REMOVED & RELOCATED BY OTHERS
- (TBA) - TO BE ADJUSTED



FINAL SURVEYED	BY	DATE
SURVEY PLOTTED		
NOTE BOOK TEMPLATE		
AREAS CHECKED		
NO.		

LEGEND

-  OIL & CHIP PAVEMENT REMOVAL INCLUDED IN EARTHWORK
-  PAVEMENT REMOVAL
- (TBR) - TO BE REMOVED
- (TBR&R) - TO BE REMOVED & RELOCATED
- (TBRBO) - TO BE REMOVED BY OTHERS
- (TBR&RBO) - TO BE REMOVED & RELOCATED BY OTHERS
- (TBA) - TO BE ADJUSTED



ORIGINAL SURVEYED	BY	DATE
SURVEY PLOTTED		
NOTE BOOK TEMPLATE		
AREAS CHECKED		
NO.		

Jureau Associates, Inc. P.C.
CONSULTING ENGINEERS AND LAND SURVEYORS
2105 Stone Street, P.O. Box 1325
Granite City, Illinois 62040
Phone: (618) 377-4400 / (618) 492-9535
Fax: (618) 492-2541

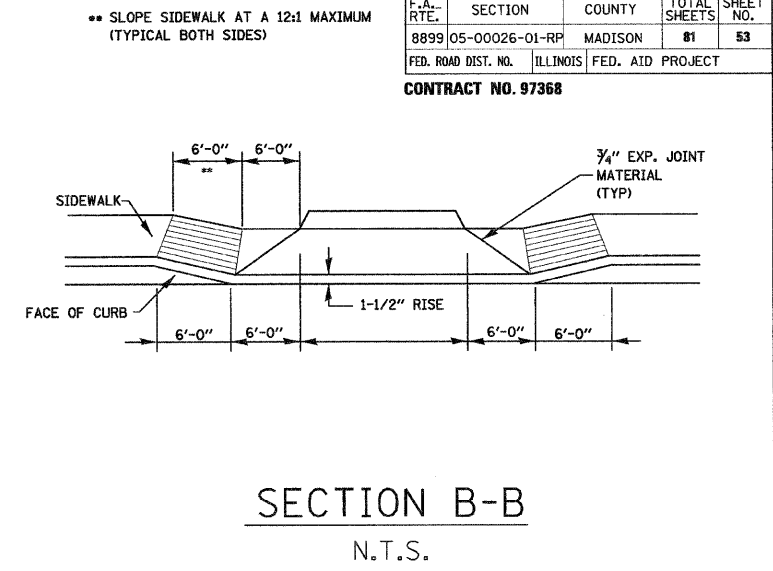
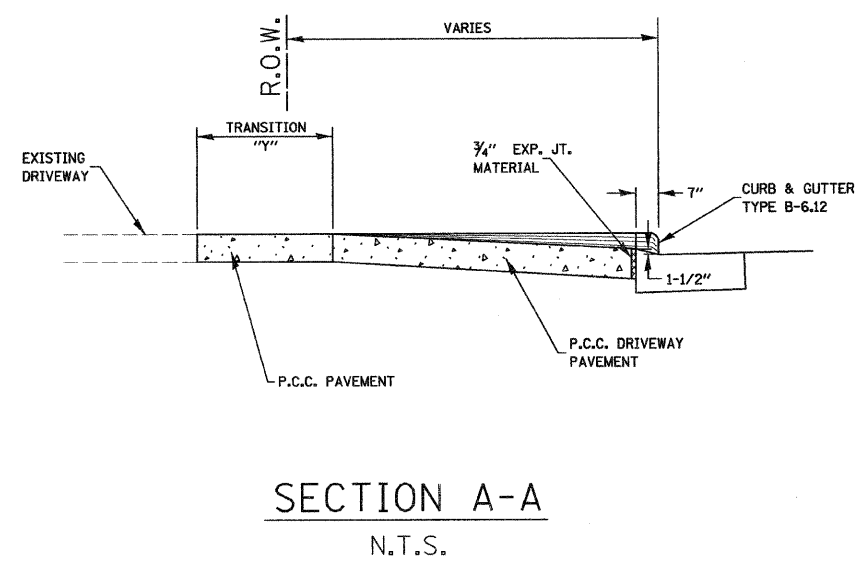
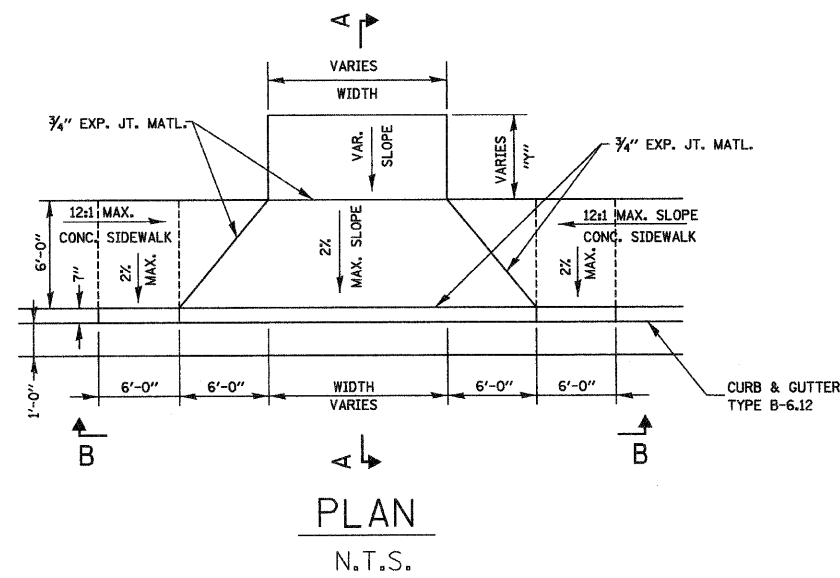
100 North Research Drive
Edwardsville, Illinois 62025
Phone: (618) 369-9500 / (618) 369-0800
Fax: (618) 369-0841

REMOVAL			
F.A.U. ROUTE 8899			
GLEN CROSSING ROAD PHASE 2			
GLEN CARBON, ILLINOIS			
SECTION No. 05-00026-01-RP			
SCALE: 1 Inch = 20 feet			
DSN. BY:	BFK	DATE:	3/14/08
DWN. BY:	JDH	DATE:	3/14/08
CHKD:	BFK	DATE:	3/14/08
DWG. NO.	JOB NO. E070614B		DGN. NAME: REM_04
			OF 81 SHTS

REVISIONS			
NO.	DATE	BY	REMARKS

52

BY	DATE
SURVEYED	
PLOTTED	
NOTE BOOK	
TEMPLATE	
AREAS	
CHECKED	
NO.	

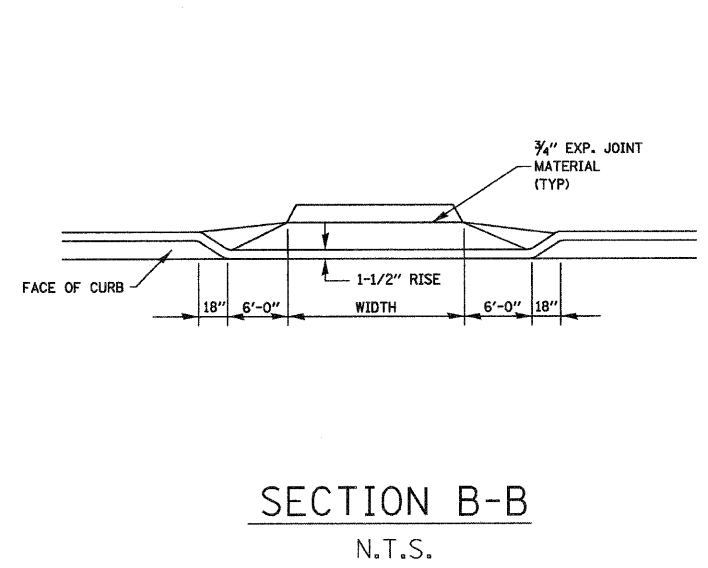
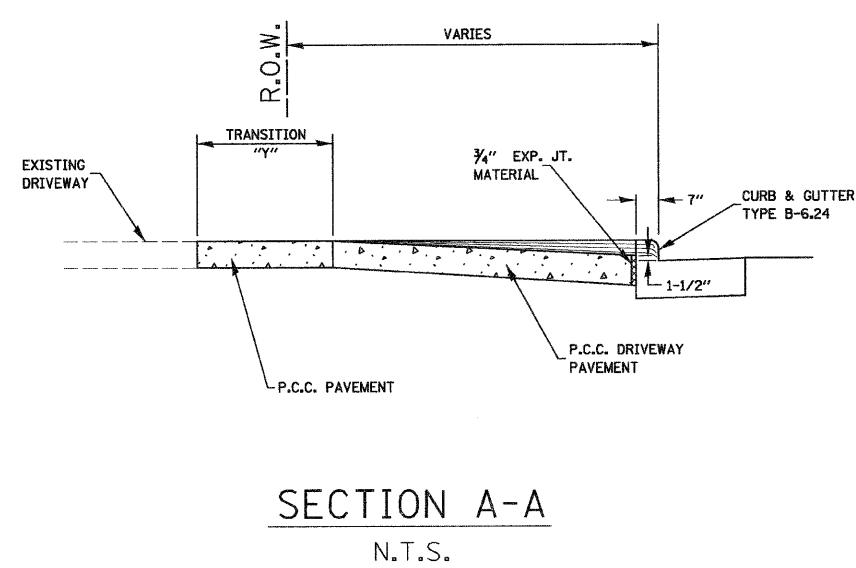
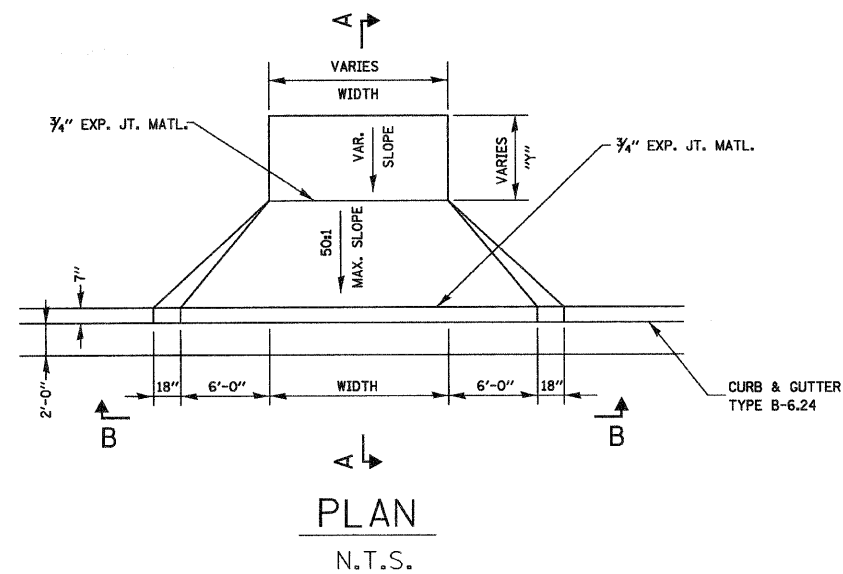


F.A. RTE.	SECTION	COUNTY	TOTAL SHEETS	SHEET NO.
8899	05-00026-01-RP	MADISON	81	53
FED. ROAD DIST. NO.	ILLINOIS	FED. AID PROJECT		

CONTRACT NO. 97368

ENTRANCE DETAIL
WITH ADJACENT SIDEWALK
N.T.S.

BY	DATE
ORIGINAL SURVEYED	
PLOTTED	
NOTE BOOK	
TEMPLATE	
AREAS	
CHECKED	
NO.	

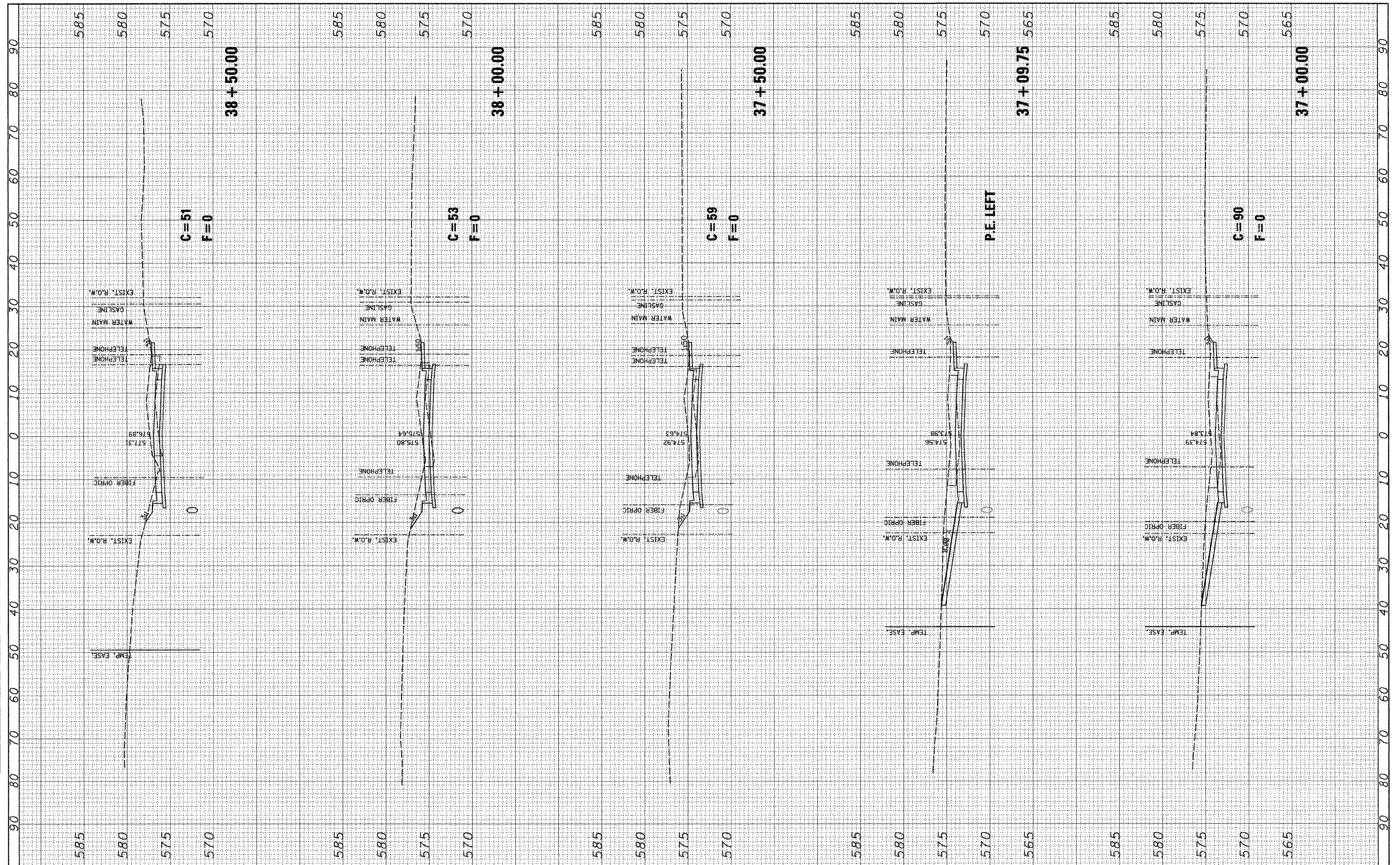


ENTRANCE DETAIL
WITHOUT ADJACENT SIDEWALK
N.T.S.

		ENTRANCE DETAILS	
CONSULTING ENGINEERS AND LAND SURVEYORS		F.A.U. ROUTE 8899	
2100 State Street, P.O. Box 1305 Springfield, Illinois 62801 Phone: (618) 837-1400 / (618) 465-5252 Fax: (618) 462-9241		GLEN CROSSING ROAD PHASE 2 GLEN CARBON, ILLINOIS SECTION No. 07-00026-00-RP	
100 North Research Drive Edwardsville, Illinois 62025 Phone: (618) 295-0950 / (618) 595-0900 Fax: (618) 465-0941		SCALE: N.T.S.	
REVISIONS			
NO.	DATE	BY	REMARKS
DWG. NO.		JOB NO. E070614B / DGN. NAME: ENTR.DETAIL1 OF 81 SHTS	
		DSN. BY: BFK DATE: 12/13/06 SHEET	
		DWN. BY: JJB DATE: 12/13/06 53	
		CHK'D: BFK DATE: 12/13/06	

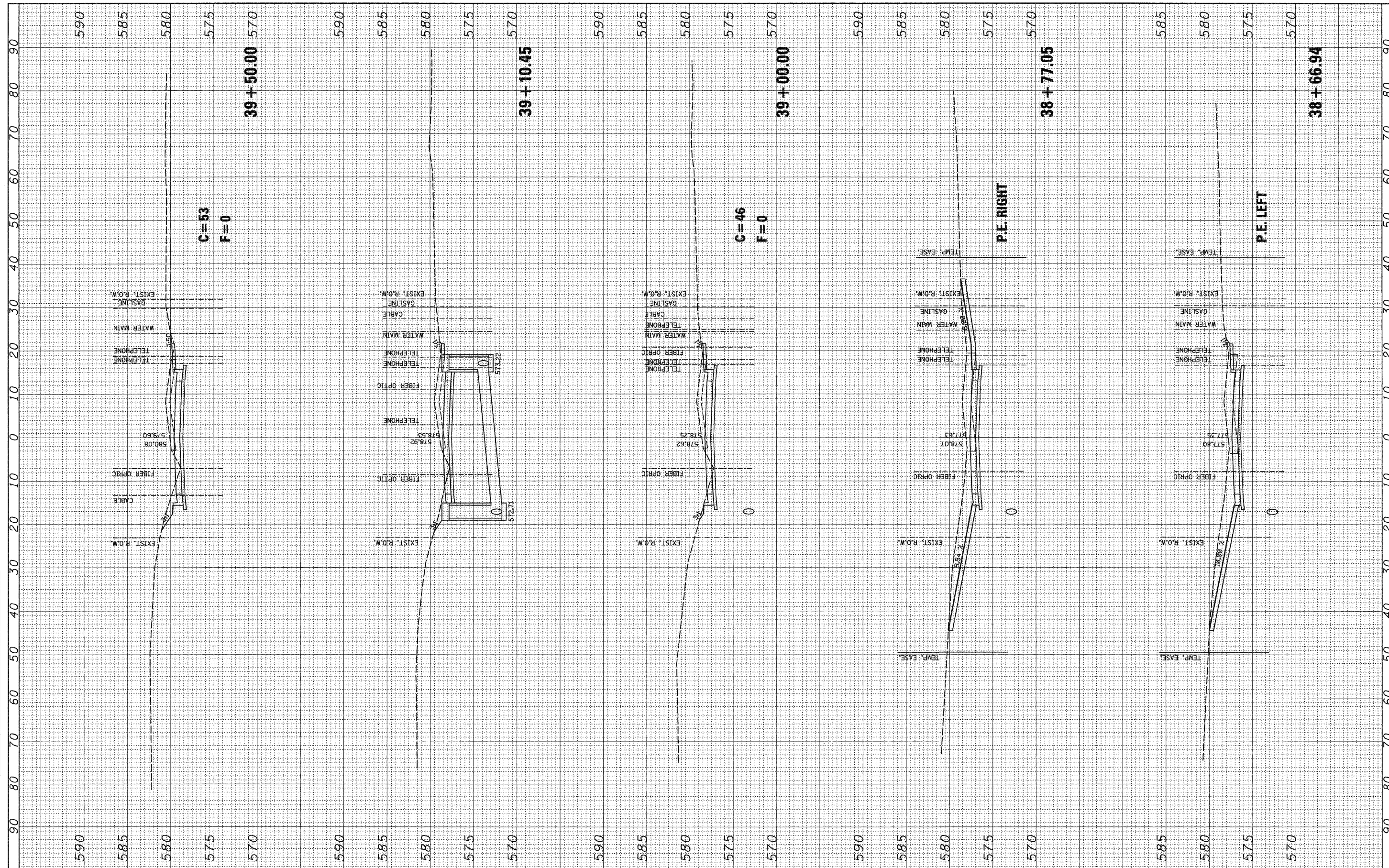
FINAL SURVEY	SURVEYED	BY	DATE
NOTE BOOK	TEMPLATE		
NO.	AREAS CHECKED		

ORIGINAL SURVEY	SURVEYED	BY	DATE
NOTE BOOK	TEMPLATE		
NO.	AREAS CHECKED		



FINAL SURVEY	SURVEYED	BY	DATE
NOTE BOOK	TEMPLATE		
AREAS CHECKED			
NO.			

ORIGINAL SURVEY	SURVEYED	BY	DATE
NOTE BOOK	TEMPLATE		
AREAS CHECKED			
NO.			



FILE NAME =
#FILE#

USER NAME = ike
PLOT SCALE = #SCALE#
PLOT DATE = 12/30/2008

DESIGNED	-	REVISED	-
DRAWN	-	REVISED	-
CHECKED	-	REVISED	-
DATE	-	REVISED	-

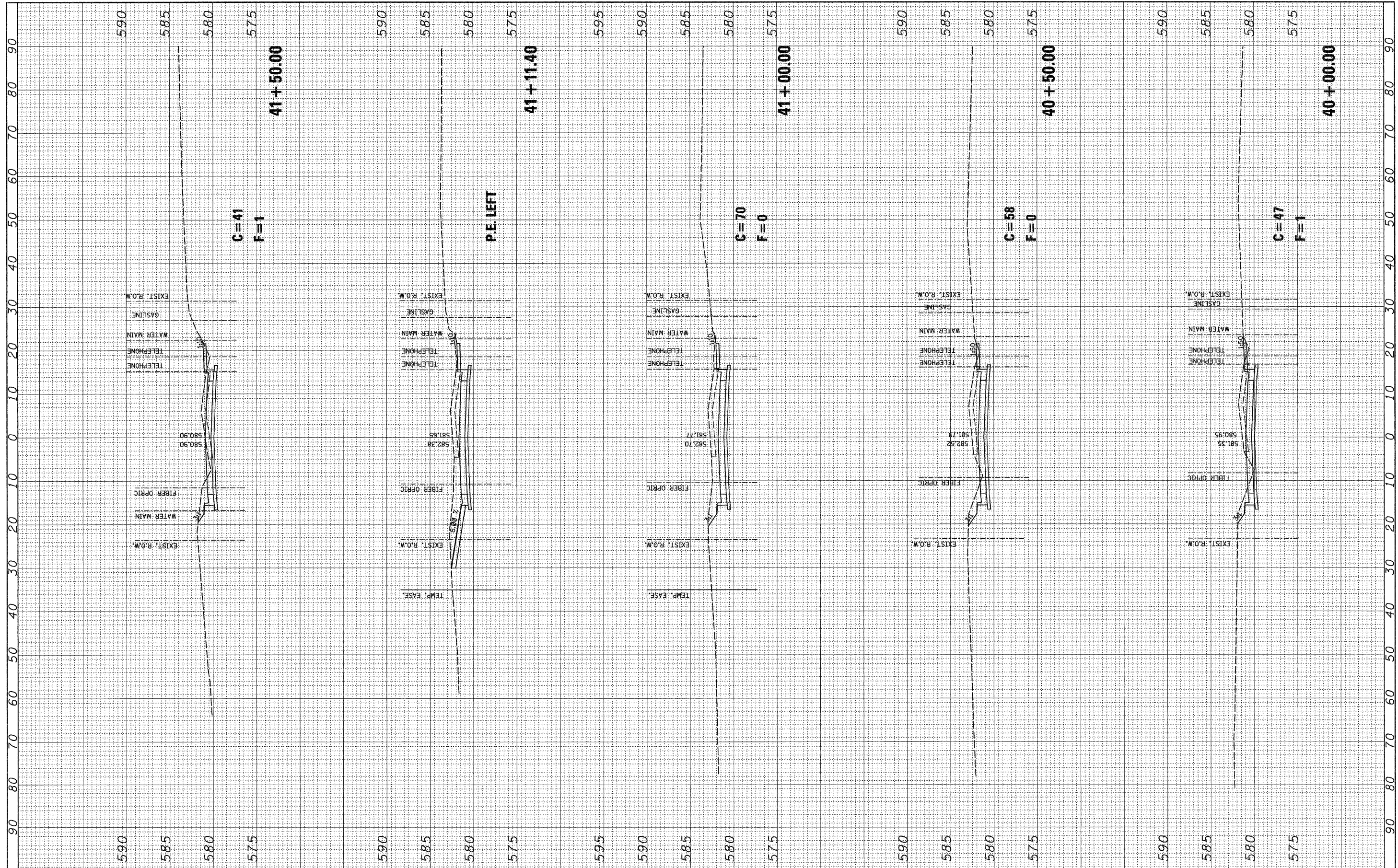
**STATE OF ILLINOIS
DEPARTMENT OF TRANSPORTATION**

SCALE: SHEET NO. OF SHEETS STA. 38+66.9484 TO STA. 39+50.0000

F.A. RTE.	SECTION	COUNTY	TOTAL SHEETS	SHEET NO.
			81	57
FED. ROAD DIST. NO. ILLINOIS FED. AID PROJECT			CONTRACT NO. 97368	

FINAL SURVEY	DATE
SURVEY	BY
NOTE BOOK	
TEMPLATE	
AREAS	
AREAS CHECKED	

ORIGINAL SURVEY	DATE
SURVEY	BY
NOTE BOOK	
TEMPLATE	
AREAS	
AREAS CHECKED	



FILE NAME =
 #FILE#

USER NAME = ike
 PLOT SCALE = #SCALE#
 PLOT DATE = 12/30/2008

DESIGNED -
 DRAWN -
 CHECKED -
 DATE -

REVISED -
 REVISED -
 REVISED -
 REVISED -

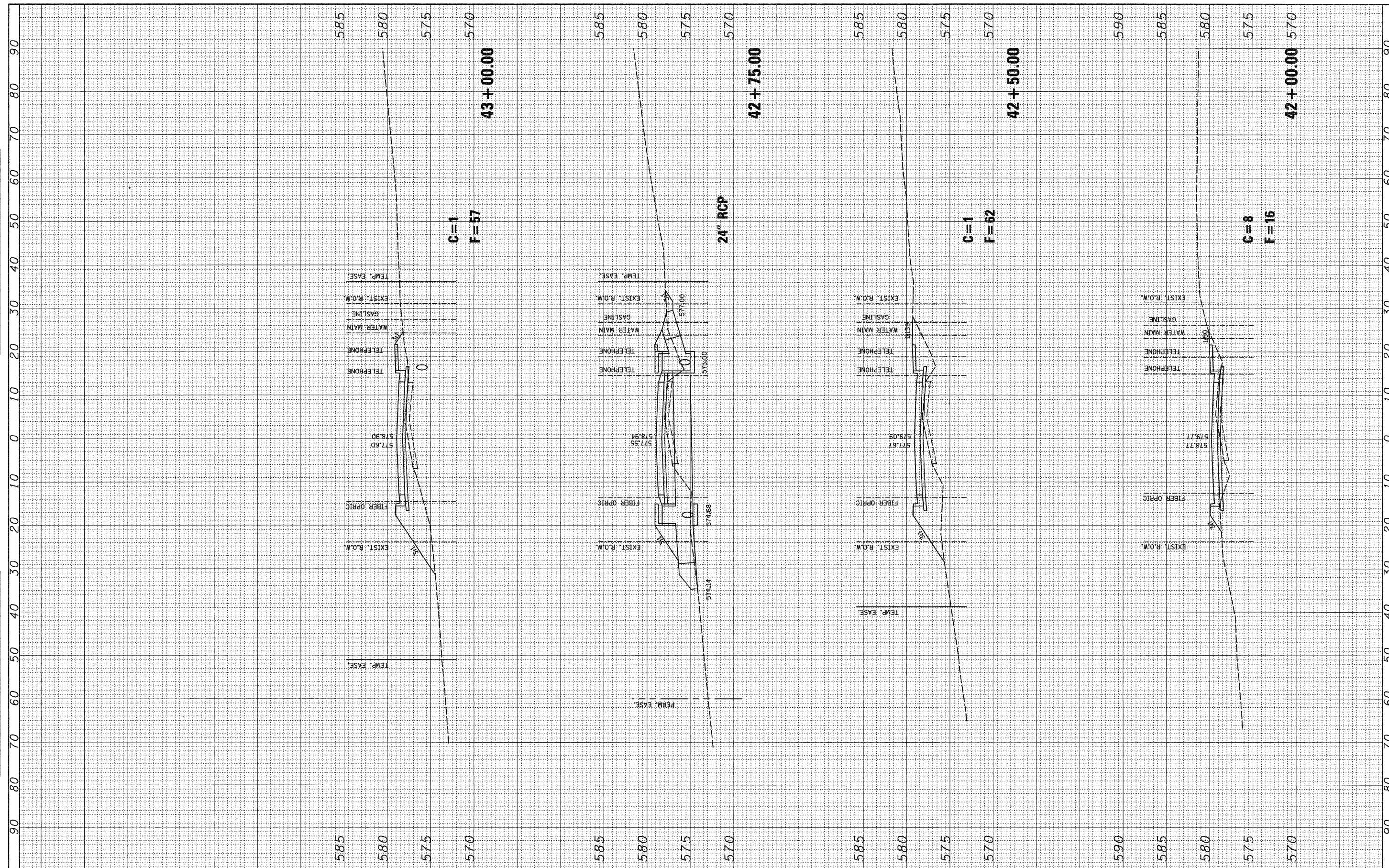
**STATE OF ILLINOIS
 DEPARTMENT OF TRANSPORTATION**

SCALE: SHEET NO. OF SHEETS STA. 40+00.0000 TO STA. 41+50.0000

F.A. RTE.	SECTION	COUNTY	TOTAL SHEETS	SHEET NO.
			81	58
FED. ROAD DIST. NO.			ILLINOIS FED. AID PROJECT	
			CONTRACT NO. 97368	

FINAL SURVEY	DATE
SURVEYED	BY
NOTE BOOK	
TEMPLATE	
AREAS CHECKED	
NO.	

ORIGINAL SURVEY	DATE
SURVEYED	BY
NOTE BOOK	
TEMPLATE	
AREAS CHECKED	
NO.	



FILE NAME =
 #FILEL#

USER NAME = iks
 PLOT SCALE = #SCALE#
 PLOT DATE = 12/30/2008

DESIGNED	-	REVISED	-
DRAWN	-	REVISED	-
CHECKED	-	REVISED	-
DATE	-	REVISED	-

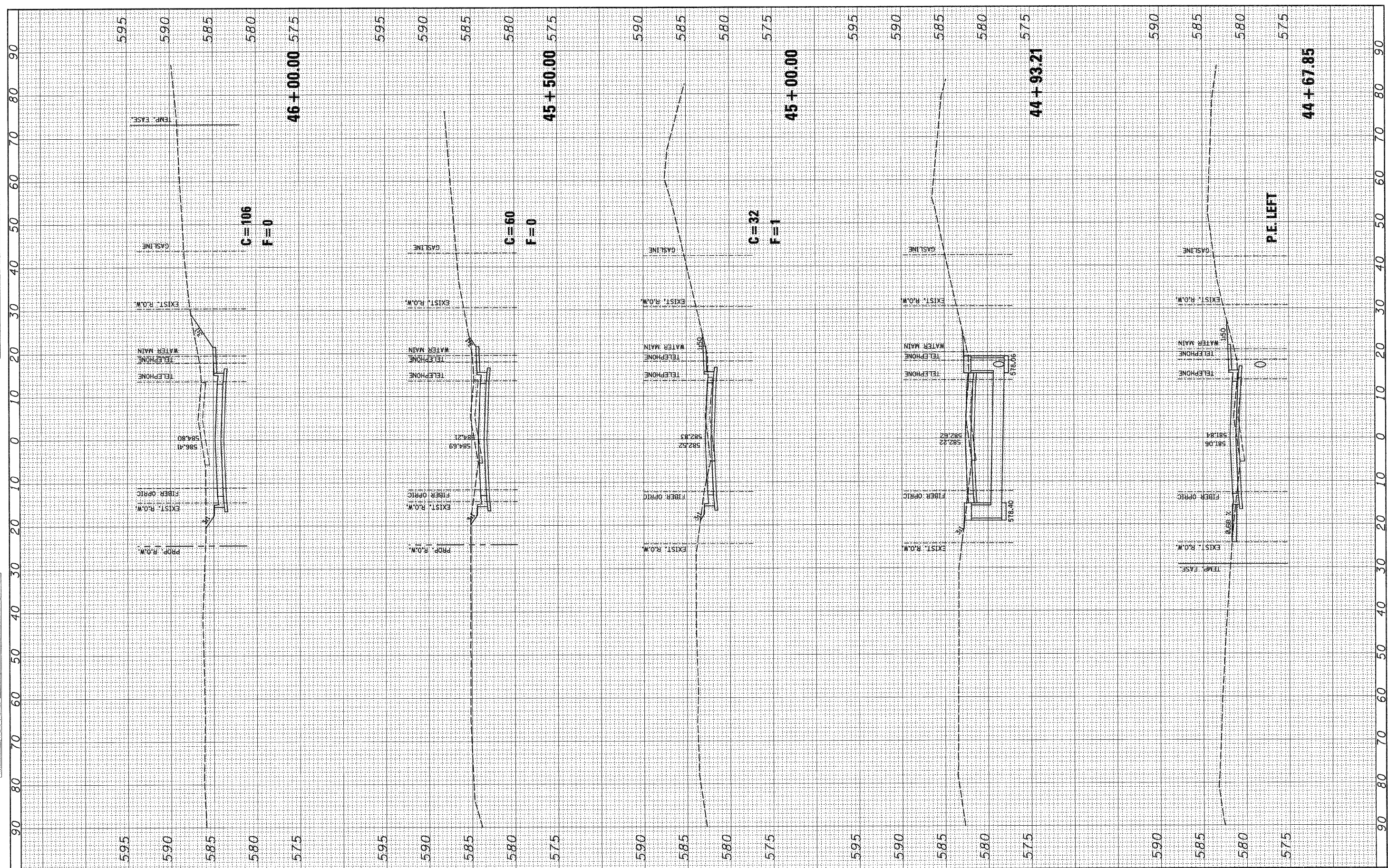
**STATE OF ILLINOIS
 DEPARTMENT OF TRANSPORTATION**

SCALE: SHEET NO. OF SHEETS STA. 42+00.0000 TO STA. 43+00.0000

F.A. RTE.	SECTION	COUNTY	TOTAL SHEETS	SHEET NO.
			81	59
			CONTRACT NO. 97368	
FED. ROAD DIST. NO. ILLINOIS FED. AID PROJECT				

FINAL SURVEY	BY	DATE
SURVEYED		
PLANNED		
NOTE BOOK		
AREAS CHECKED		
NO.		

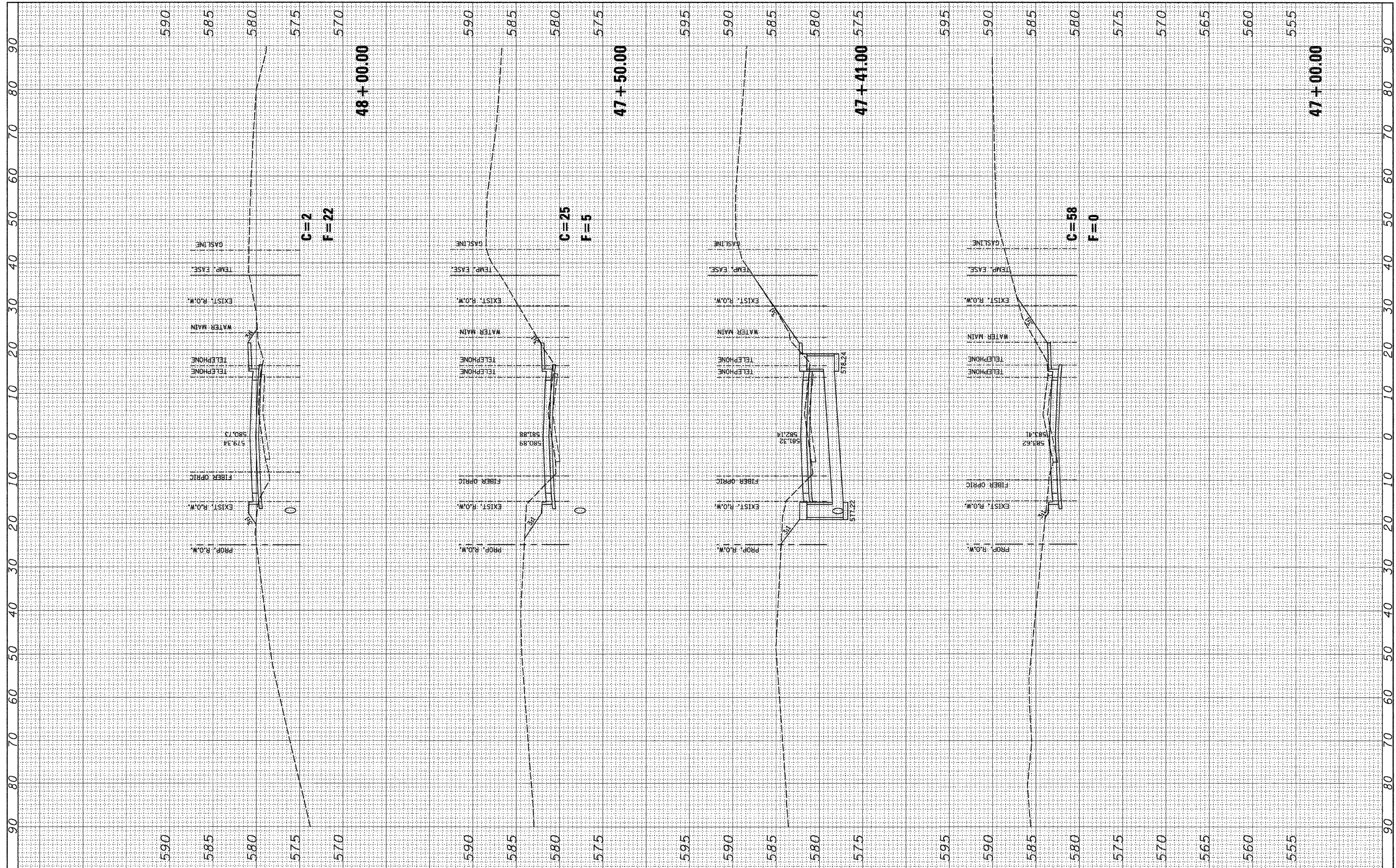
ORIGINAL SURVEY	BY	DATE
SURVEYED		
PLANNED		
NOTE BOOK		
AREAS CHECKED		
NO.		



FILE NAME =	USER NAME = ike	DESIGNED -	REVISED -	STATE OF ILLINOIS DEPARTMENT OF TRANSPORTATION	SCALE:	SHEET NO.	OF	SHEETS	STA. 44+67.8492 TO STA. 46+00.0000	F.A. RTE.	SECTION	COUNTY	TOTAL SHEETS	SHEET NO.	
#FILE#		DRAWN -	REVISED -											81	61
		CHECKED -	REVISED -												
		DATE	REVISED												
		PLOT SCALE = #SCALE#													
		PLOT DATE = 12/30/2008													
											CONTRACT NO. 97368				
											ILLINOIS FED. AID PROJECT				

FINAL SURVEY	BY	DATE
NO. _____		
NO. _____		
NO. _____		
NO. _____		
NO. _____		

ORIGINAL SURVEY	BY	DATE
NO. _____		
NO. _____		
NO. _____		
NO. _____		
NO. _____		



FILE NAME =
 #FILE#

USER NAME = jka
 DESIGNED -
 DRAWN -
 CHECKED -
 DATE -

DESIGNED -
 DRAWN -
 CHECKED -
 DATE -

REVISED -
 REVISED -
 REVISED -
 REVISED -

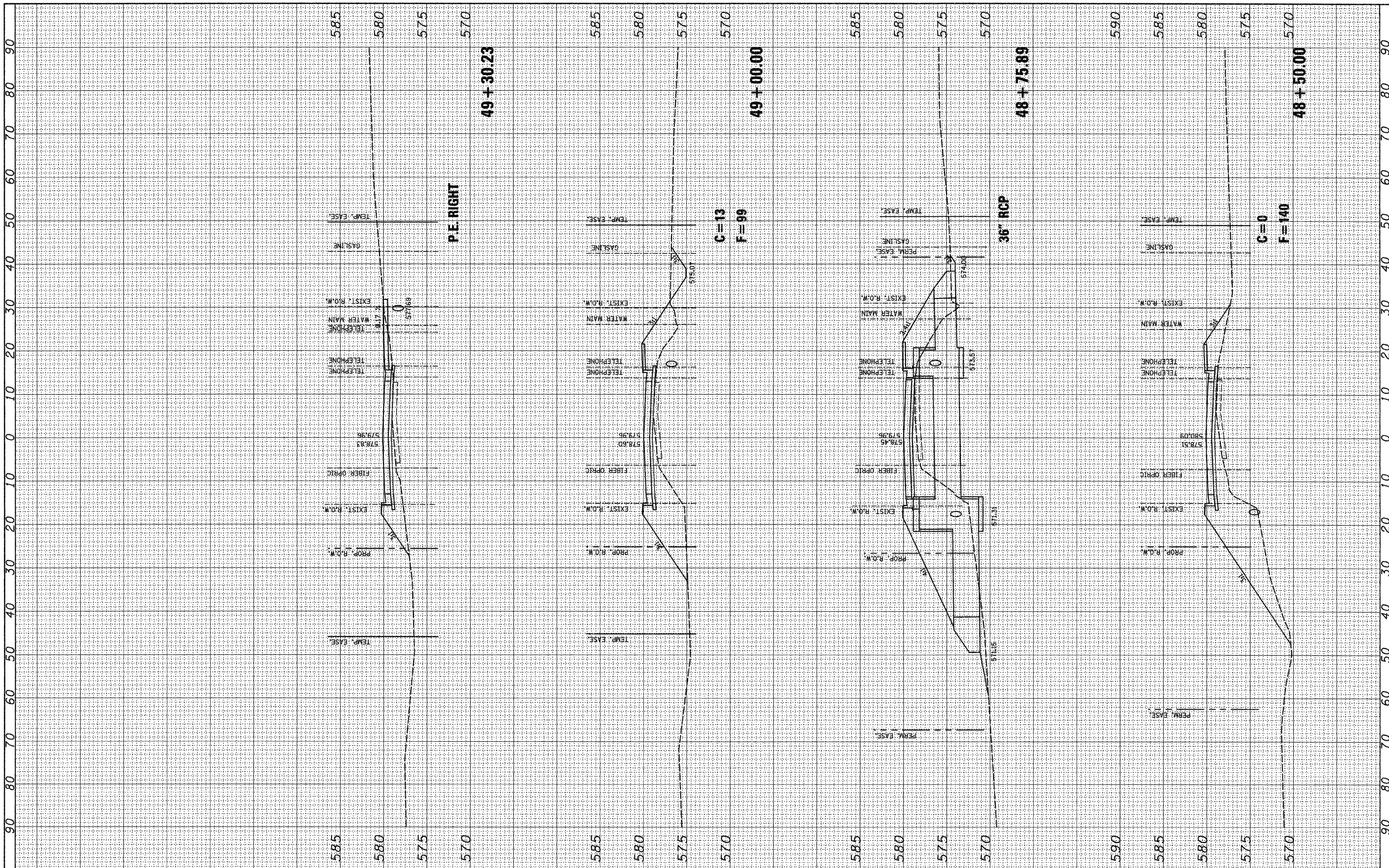
**STATE OF ILLINOIS
 DEPARTMENT OF TRANSPORTATION**

SCALE: SHEET NO. OF SHEETS STA. 47+00.0000 TO STA. 48+00.0000

F.A. RTE.	SECTION	COUNTY	TOTAL SHEETS	SHEET NO.
			81	63
FED. ROAD DIST. NO.			ILLINOIS FED. AID PROJECT	
			CONTRACT NO. 97368	

FINAL	DATE
SURVEYED	
PLOTTED	
NOTE BOOK	
AREAS CHECKED	

ORIGINAL	DATE
SURVEY	
PLOTTED	
NOTE BOOK	
AREAS CHECKED	



FILE NAME =
#FILEL#

USER NAME = jheuerman
PLOT SCALE = #SCALE#
PLOT DATE = 01/22/2009

DESIGNED -	REVISED -
DRAWN -	REVISED -
CHECKED -	REVISED -
DATE -	REVISED -

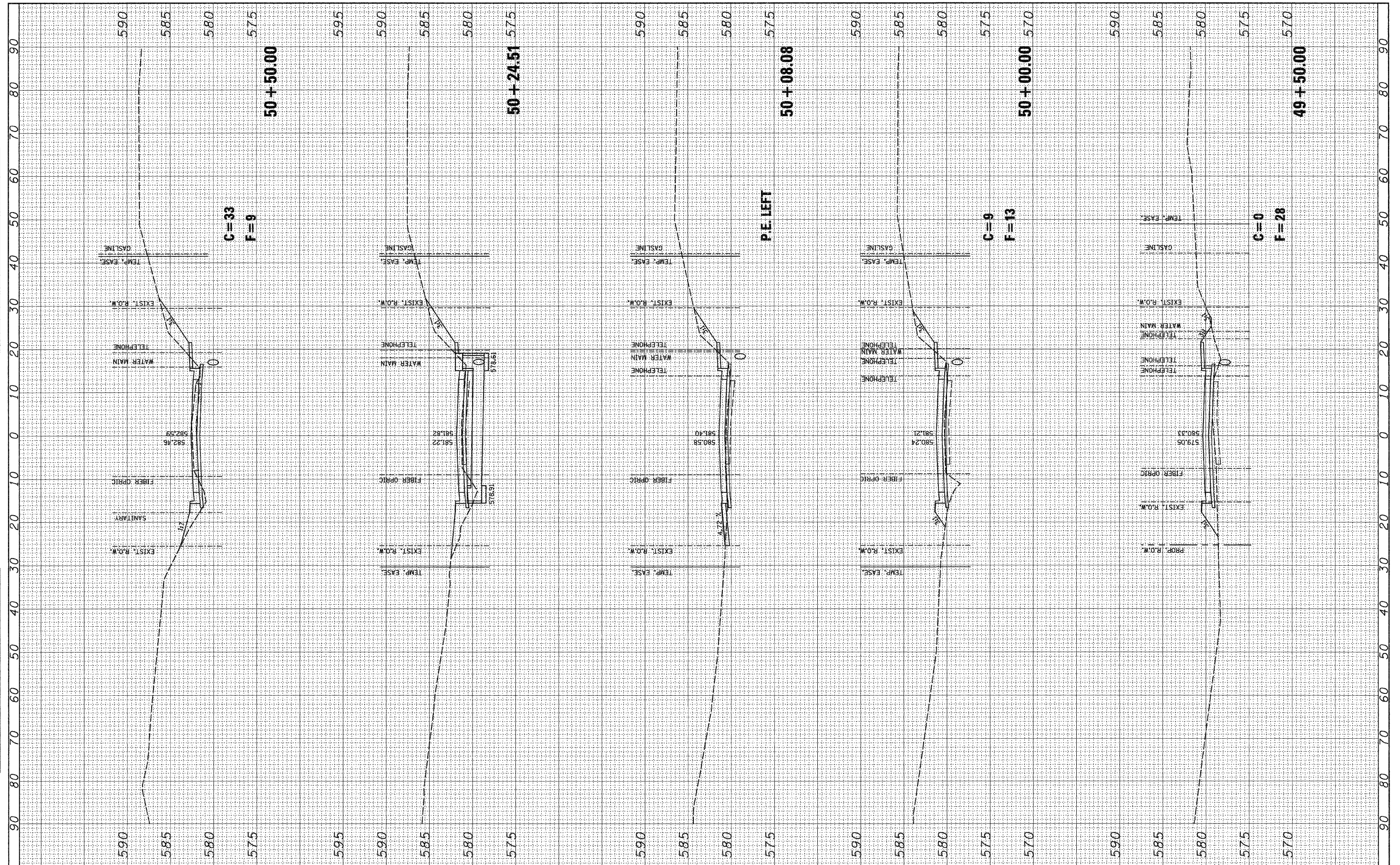
**STATE OF ILLINOIS
DEPARTMENT OF TRANSPORTATION**

SCALE: SHEET NO. OF SHEETS STA. 48+50.0000 TO STA. 49+30.2318

F.A. RTE.	SECTION	COUNTY	TOTAL SHEETS	SHEET NO.
			81	64
FED. ROAD DIST. NO. [ILLINOIS] FED. AID PROJECT			CONTRACT NO. 97368	

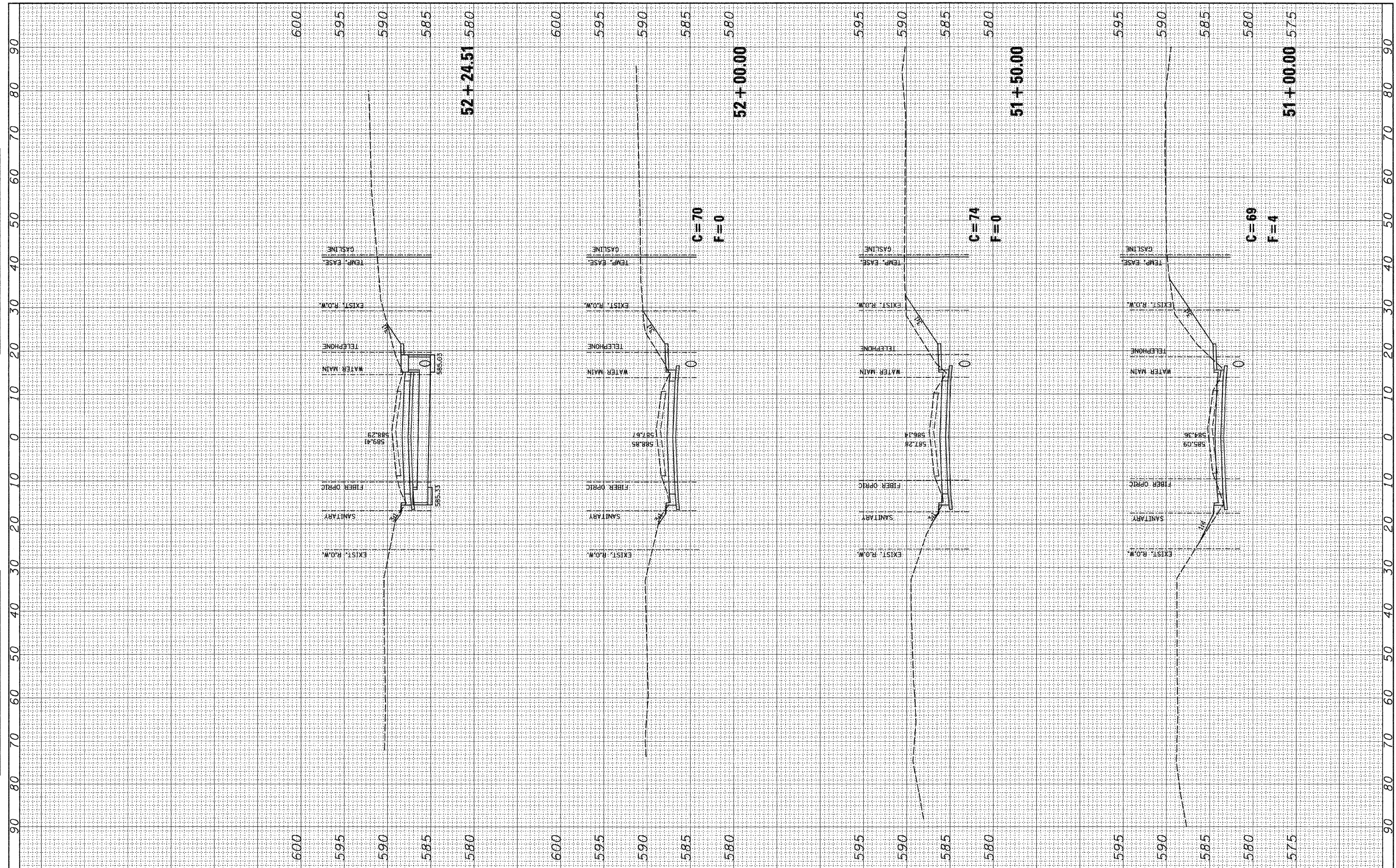
FINAL SURVEY	DATE
SURVEYED	BY
NOTE BOOK	NO.
TEMPLATE	
AREAS CHECKED	

ORIGINAL SURVEY	DATE
SURVEYED	BY
NOTE BOOK	NO.
TEMPLATE	
AREAS CHECKED	



FINAL SURVEY	DATE
BY	
SURVEYED	
NOTE BOOK	
TEMPLATE	
AREAS CHECKED	
NO.	

ORIGINAL SURVEY	DATE
BY	
SURVEYED	
NOTE BOOK	
TEMPLATE	
AREAS CHECKED	
NO.	



FILE NAME =
 #FILEL#

USER NAME = ike
 DESIGNED -
 DRAWN -
 CHECKED -
 DATE -

REVISIONS
 REVISED -
 REVISED -
 REVISED -
 REVISED -

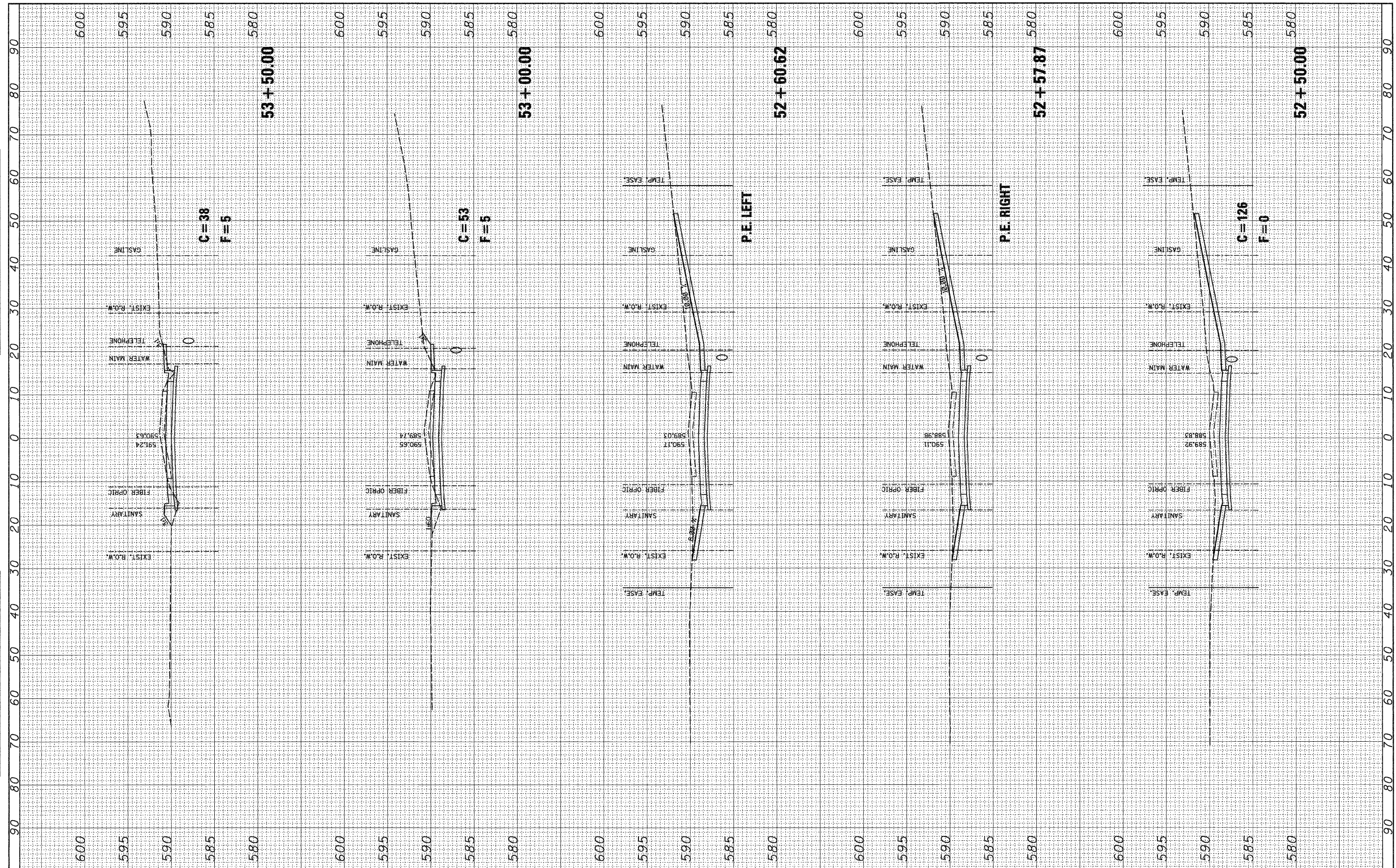
**STATE OF ILLINOIS
 DEPARTMENT OF TRANSPORTATION**

SCALE: SHEET NO. OF SHEETS STA. 51+00.0000 TO STA. 52+24.5165

F.A. RTE.	SECTION	COUNTY	TOTAL SHEETS	SHEET NO.
			81	66
FED. ROAD DIST. NO.			ILLINOIS FED. AID PROJECT	
			CONTRACT NO. 97368	

FINAL SURVEY	DATE
SURVEY	BY
NOTE BOOK	NO.
TEMPLATE	
AREAS	
CHECKED	

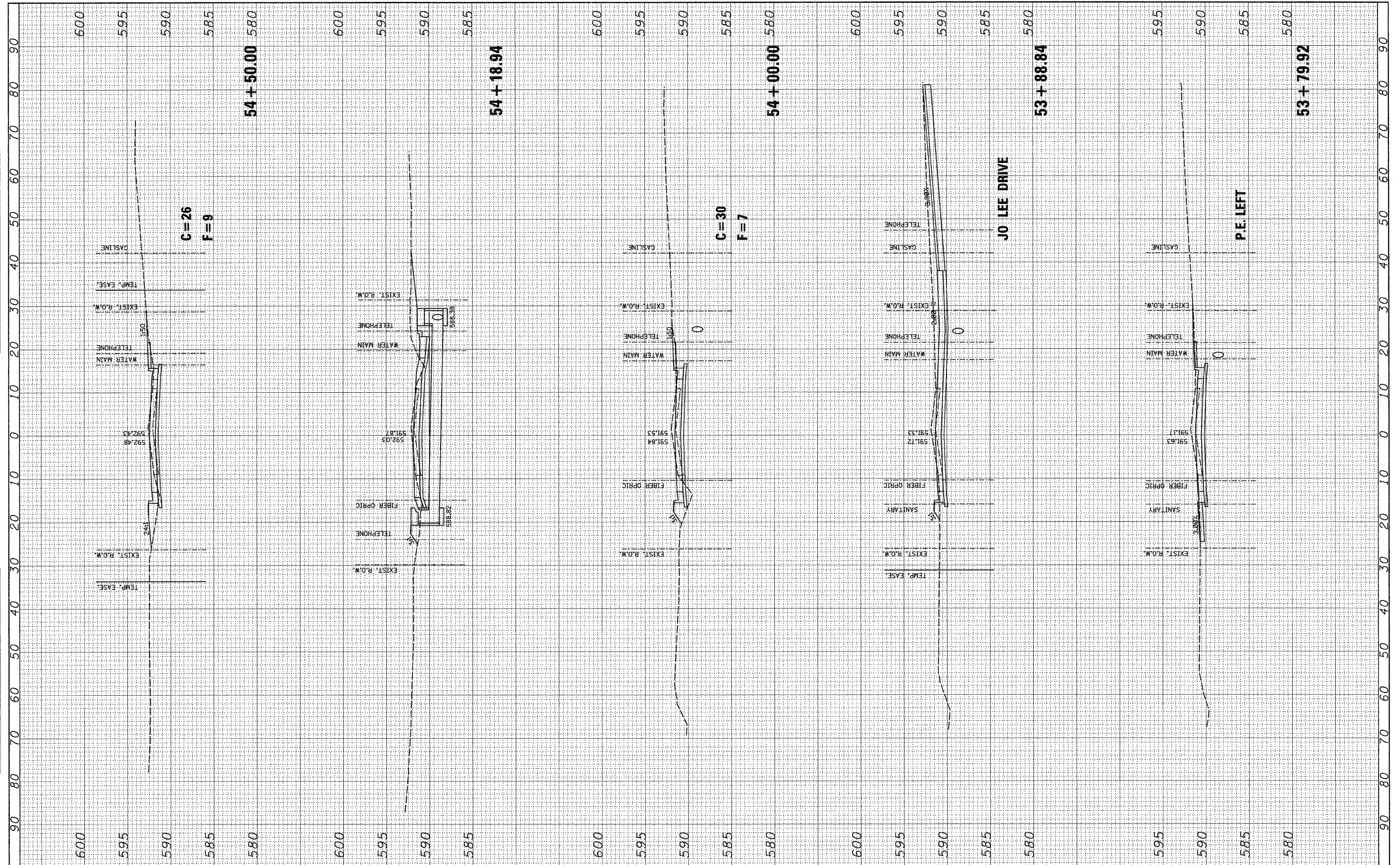
ORIGINAL SURVEY	DATE
SURVEY	BY
NOTE BOOK	NO.
TEMPLATE	
AREAS	
CHECKED	



FILE NAME =	USER NAME = lko	DESIGNED -	REVISED -	STATE OF ILLINOIS DEPARTMENT OF TRANSPORTATION	SCALE:	SHEET NO.	OF	SHEETS	STA. 52+50.0000 TO STA. 53+50.0000	F.A. RTE.	SECTION	COUNTY	TOTAL SHEETS	SHEET NO.	
#FILE#		DRAWN -	REVISED -											81	67
		CHECKED -	REVISED -											CONTRACT NO. 97368	
		DATE -	REVISED -								FED. ROAD DIST. NO.	ILLINOIS FED. AID PROJECT			

FINAL SURVEY	BY	DATE
SURVEY		
NOTE BOOK		
TEMPLATE		
AREAS		
CHECKED		
NO.		

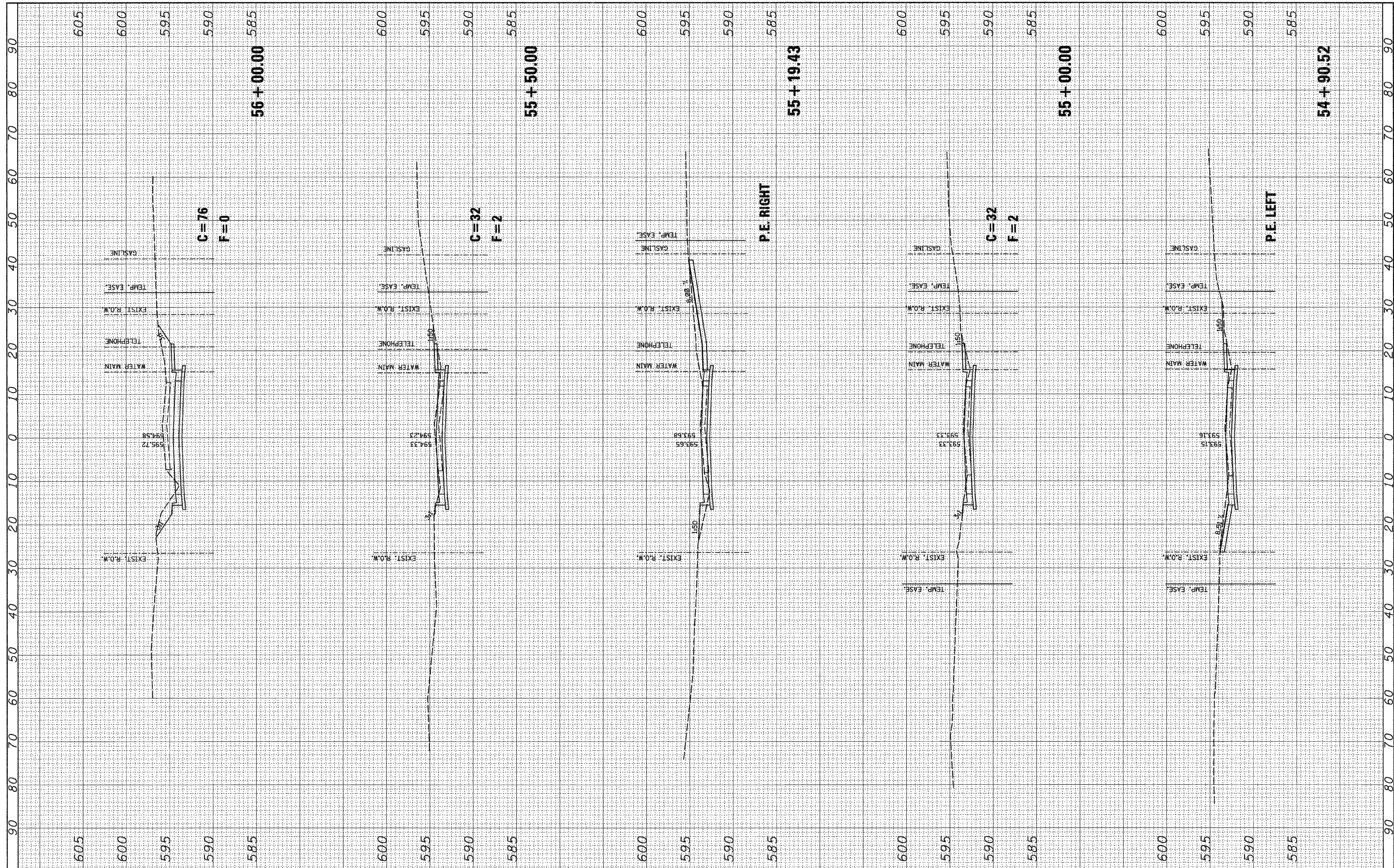
ORIGINAL SURVEY	BY	DATE
SURVEY		
NOTE BOOK		
TEMPLATE		
AREAS		
CHECKED		
NO.		



FILE NAME =	USER NAME = iko	DESIGNED -	REVISED -	STATE OF ILLINOIS DEPARTMENT OF TRANSPORTATION	SCALE:	SHEET NO.	OF	SHEETS	STA. 53+79.9226 TO STA. 54+50.0000	F.A. RTE.	SECTION	COUNTY	TOTAL SHEETS	SHEET NO.	
*FILEL#		DRAWN -	REVISED -											81	68
		CHECKED -	REVISED -											CONTRACT NO. 97368	
		DATE -	REVISED -								FED. ROAD DIST. NO.	ILLINOIS FED. AID PROJECT			

FINAL SURVEY	DATE
SURVEY	BY
NOTE BOOK	
TEMPLATE	
AREAS CHECKED	
NO.	

ORIGINAL SURVEY	DATE
SURVEY	BY
NOTE BOOK	
TEMPLATE	
AREAS CHECKED	
NO.	



FILE NAME =
 *FILEL#

USER NAME = ike
 PLOT SCALE = *SCALE#
 PLOT DATE = 12/30/2008

DESIGNED -
 DRAWN -
 CHECKED -
 DATE -

REVISED -
 REVISED -
 REVISED -
 REVISED -

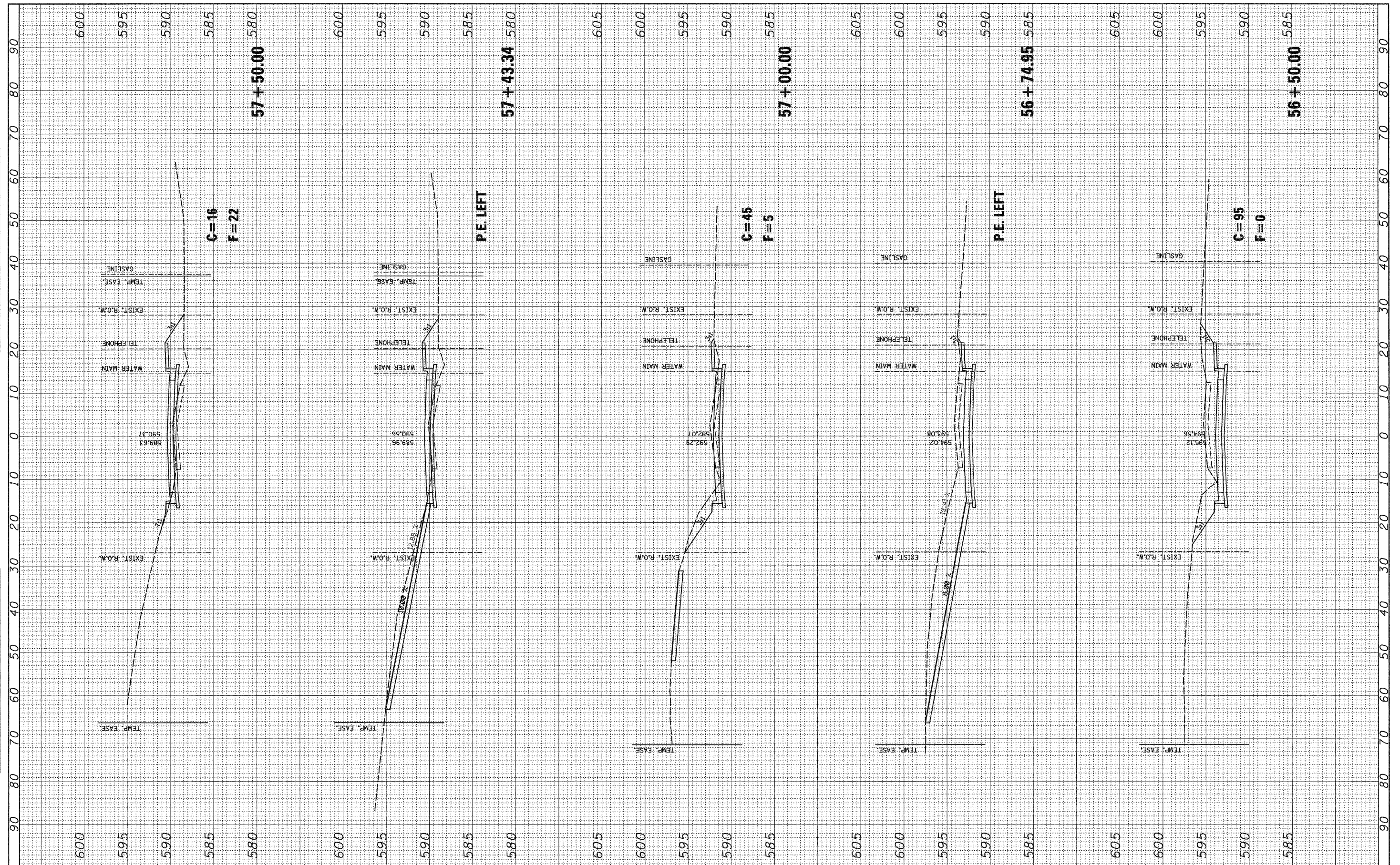
**STATE OF ILLINOIS
 DEPARTMENT OF TRANSPORTATION**

SCALE: SHEET NO. OF SHEETS STA. 54+90.5242 TO STA. 56+00.0000

F.A. RTE.	SECTION	COUNTY	TOTAL SHEETS	SHEET NO.
			81	69
FED. ROAD DIST. NO.			ILLINOIS FED. AID PROJECT	
			CONTRACT NO. 97368	

FINAL SURVEY	BY	DATE
SURVEY		
NOTE BOOK		
TEMPLATE		
AREAS CHECKED		
NO.		

ORIGINAL SURVEY	BY	DATE
SURVEY		
NOTE BOOK		
TEMPLATE		
AREAS CHECKED		
NO.		



FILE NAME =
 *FILEL#

USER NAME = ike
 PLOT SCALE = #SCALE#
 PLOT DATE = 12/30/2008

DESIGNED -
 DRAWN -
 CHECKED -
 DATE -

REVISED -
 REVISED -
 REVISED -
 REVISED -

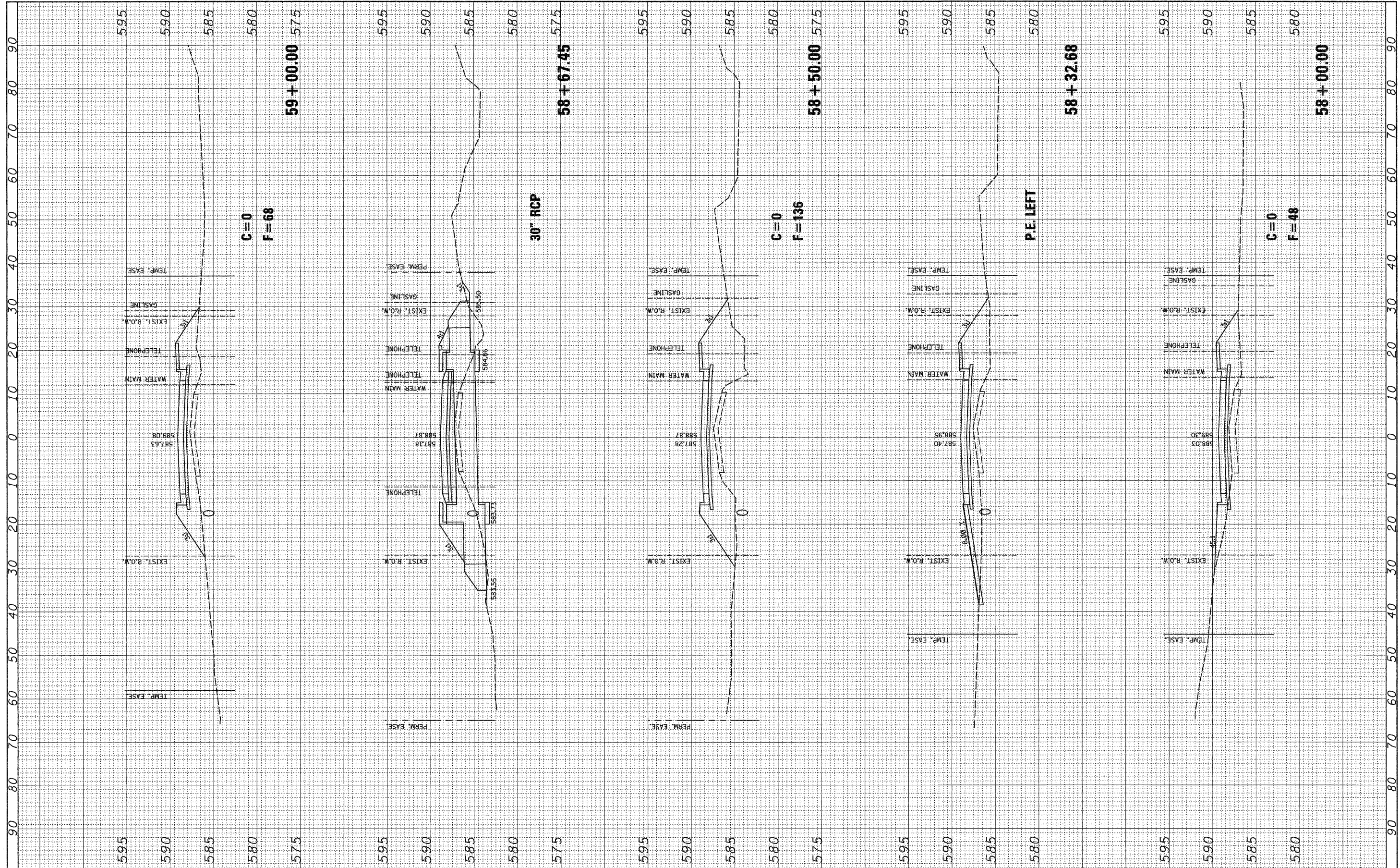
**STATE OF ILLINOIS
 DEPARTMENT OF TRANSPORTATION**

SCALE: SHEET NO. OF SHEETS STA. 56+50.0000 TO STA. 57+50.0000

F.A. RTE.	SECTION	COUNTY	TOTAL SHEETS	SHEET NO.
			81	70
			CONTRACT NO. 97368	
FED. ROAD DIST. NO.			ILLINOIS FED. AID PROJECT	

FINAL SURVEY	BY	DATE
SURVEYED		
NOTE BOOK		
TEMP. EASE		
AREAS CHECKED		
NO.		

ORIGINAL SURVEY	BY	DATE
SURVEYED		
NOTE BOOK		
TEMP. EASE		
AREAS CHECKED		
NO.		



FILE NAME =
#FILEL*

USER NAME = jkb
PLOT SCALE = #SCALE*
PLOT DATE = 12/30/2008

DESIGNED -
DRAWN -
CHECKED -
DATE -

REVISED -
REVISED -
REVISED -
REVISED -

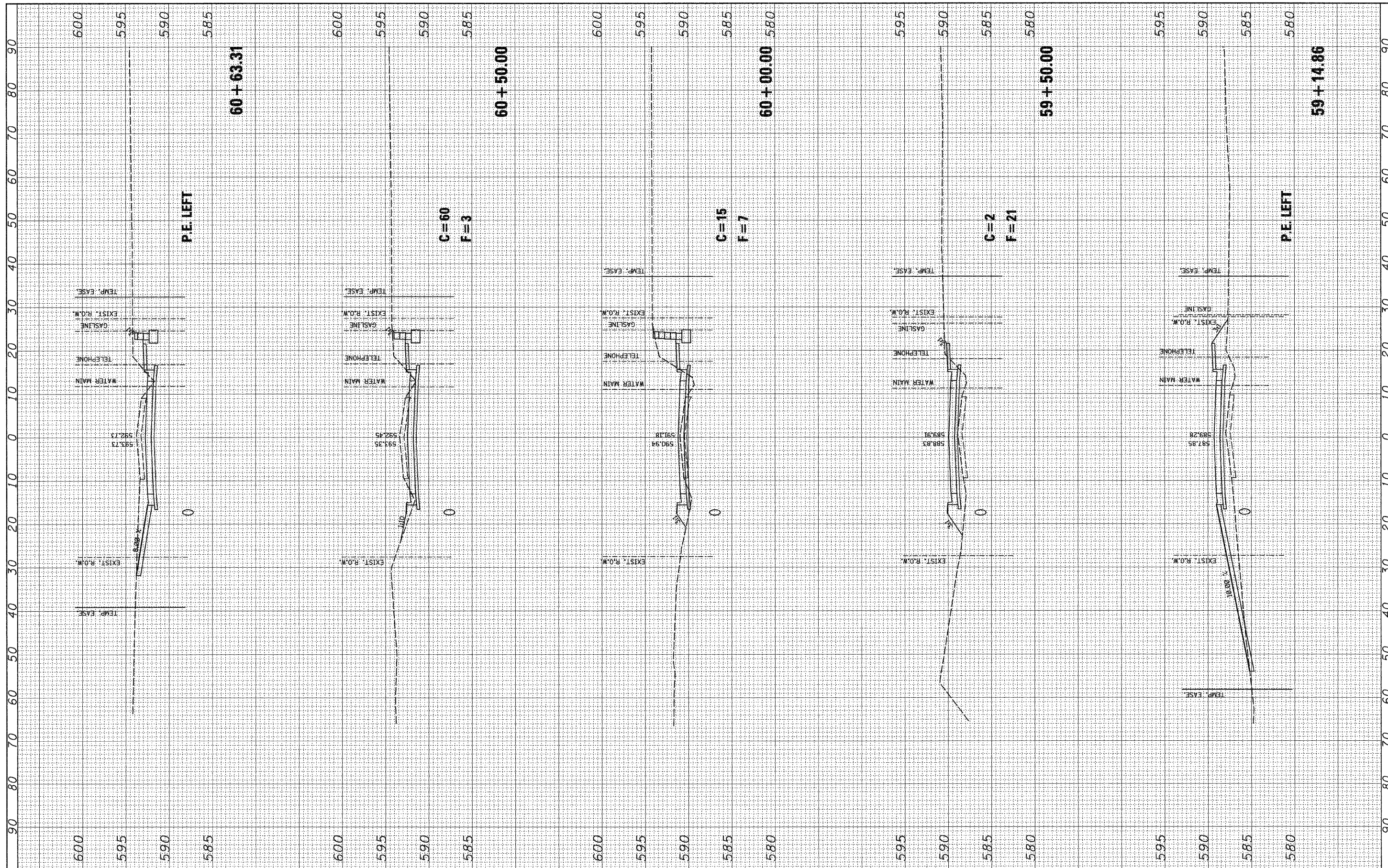
**STATE OF ILLINOIS
DEPARTMENT OF TRANSPORTATION**

SCALE: SHEET NO. OF SHEETS STA. 58+00.0000 TO STA. 59+00.0000

F.A. RTE.	SECTION	COUNTY	TOTAL SHEETS	SHEET NO.
			81	71
FED. ROAD DIST. NO.			ILLINOIS FED. AID PROJECT	
			CONTRACT NO. 97368	

FINAL SURVEY	SURVEYED	BY	DATE
NOTE BOOK	TEMPLATE		
AREAS	CHECKED		
NO.			

ORIGINAL SURVEY	SURVEYED	BY	DATE
NOTE BOOK	TEMPLATE		
AREAS	CHECKED		
NO.			



FILE NAME =
#FILEL*

USER NAME = ika
DESIGNED -
DRAWN -
CHECKED -
DATE -

REVISIONS
REVISED -
REVISED -
REVISED -
REVISED -

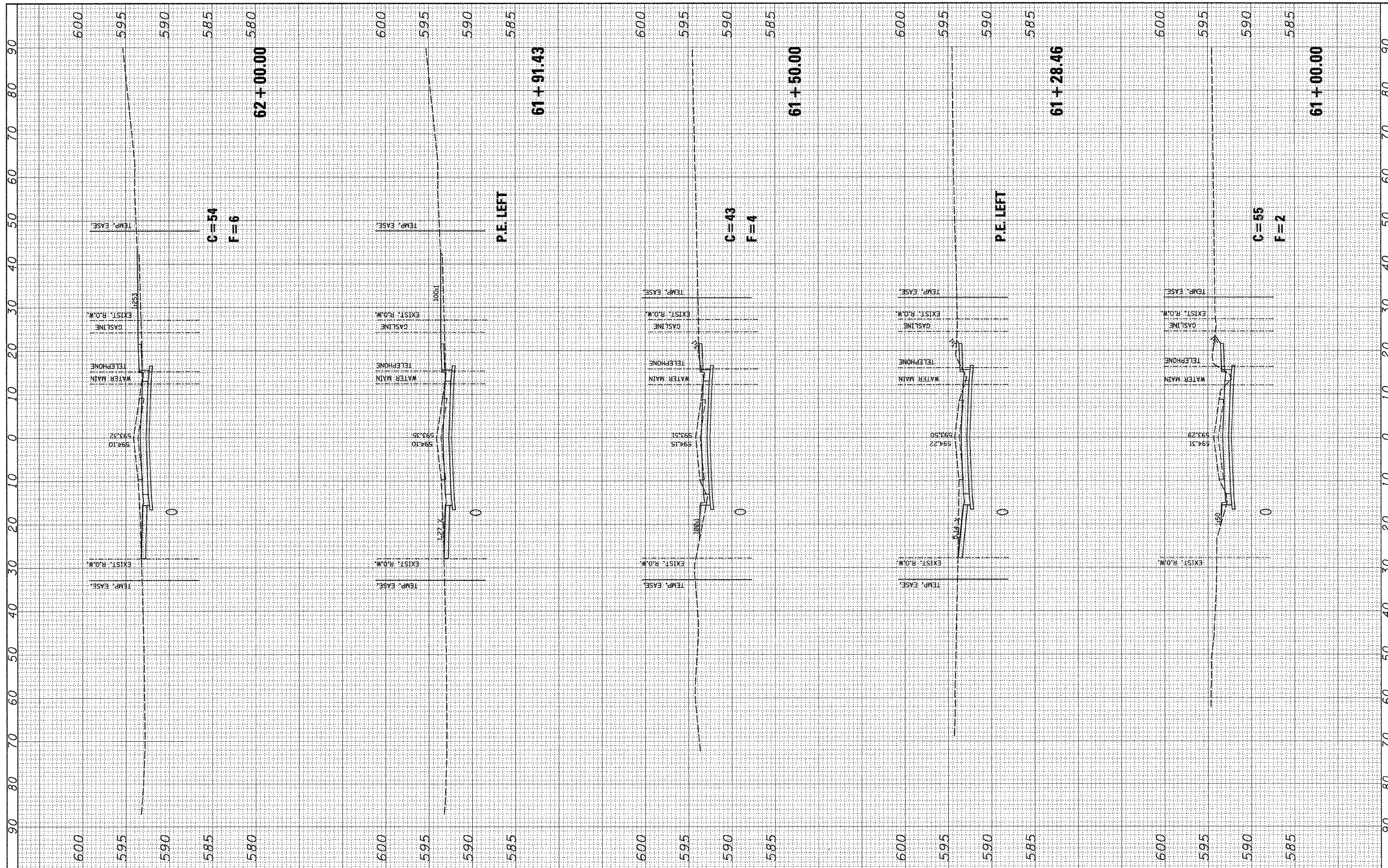
**STATE OF ILLINOIS
DEPARTMENT OF TRANSPORTATION**

SCALE: SHEET NO. OF SHEETS STA. 59+14.86 TO STA. 60+63.3165

F.A. RTE.	SECTION	COUNTY	TOTAL SHEETS	SHEET NO.
			81	72
FED. ROAD DIST. NO. ILLINOIS FED. AID PROJECT			CONTRACT NO. 97368	

FINAL SURVEY	SURVEYED	BY	DATE
NOTE BOOK	TEMPLATE		
AREAS CHECKED	AREAS CHECKED		
NO.			

ORIGINAL SURVEY	SURVEYED	BY	DATE
NOTE BOOK	TEMPLATE		
AREAS CHECKED	AREAS CHECKED		
NO.			



FILE NAME =
 FILEL

USER NAME = ike
 PLOT SCALE = #SCALE*
 PLOT DATE = 12/30/2008

DESIGNED -
 DRAWN -
 CHECKED -
 DATE -

REVISED -
 REVISED -
 REVISED -
 REVISED -

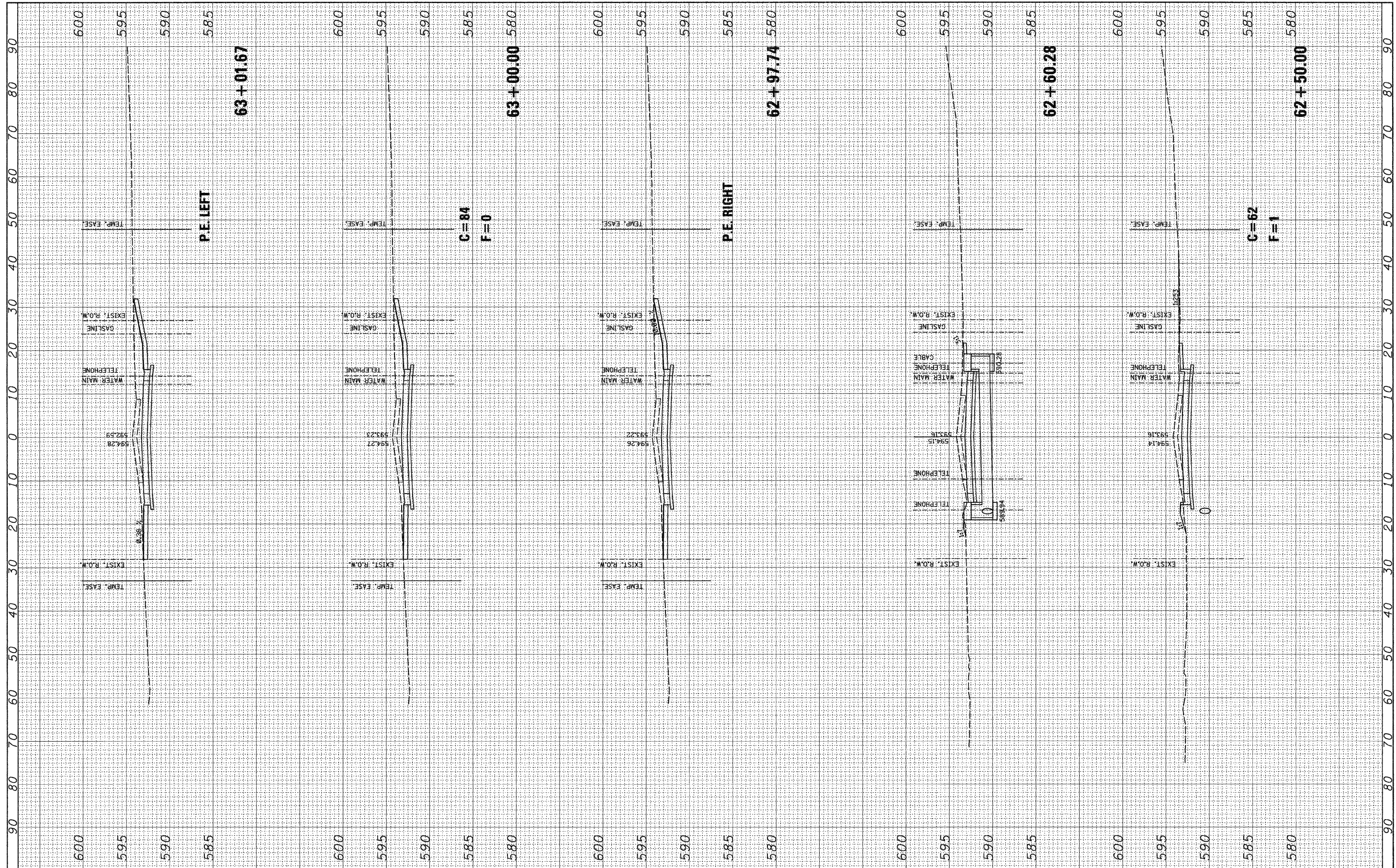
**STATE OF ILLINOIS
 DEPARTMENT OF TRANSPORTATION**

SCALE: SHEET NO. OF SHEETS STA. 61+00.0000 TO STA. 62+00.0000

F.A. RTE.	SECTION	COUNTY	TOTAL SHEETS	SHEET NO.
			81	73
FED. ROAD DIST. NO.			ILLINOIS FED. AID PROJECT	
			CONTRACT NO. 97368	

FINAL SURVEY BY DATE
 SURVEYED SURVEY BY DATE
 NOTE BOOK TEMPLATE AREAS CHECKED
 NO.

ORIGINAL SURVEY BY DATE
 SURVEYED SURVEY BY DATE
 NOTE BOOK TEMPLATE AREAS CHECKED
 NO.



FILE NAME =
 FILEL

USER NAME = ike
 DESIGNED -
 DRAWN -
 CHECKED -
 DATE -

REVISD -
 REVISD -
 REVISD -
 REVISD -

DESIGNED -
 DRAWN -
 CHECKED -
 DATE -

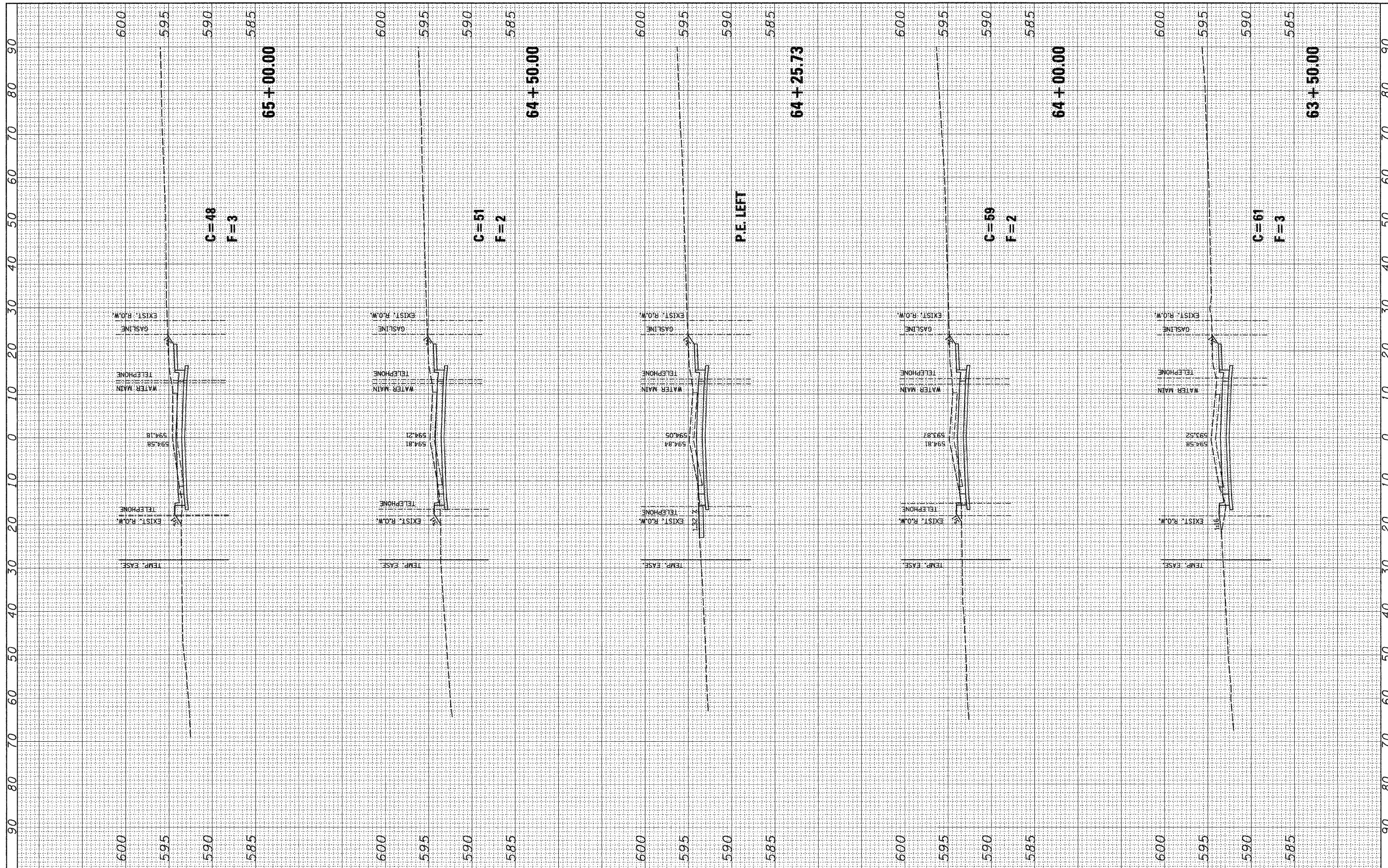
**STATE OF ILLINOIS
 DEPARTMENT OF TRANSPORTATION**

SCALE: SHEET NO. OF SHEETS STA. 62+50.0000 TO STA. 63+01.6716

F.A. RTE.	SECTION	COUNTY	TOTAL SHEETS	SHEET NO.
			81	74
FED. ROAD DIST. NO. ILLINOIS FED. AID PROJECT			CONTRACT NO. 97368	

FINAL SURVEY	REVISIONS	DATE
NO. _____	BY _____	_____
NOTE BOOK	PLANNED	
NO. _____	TEMPERATURE	
	AREAS CHECKED	

ORIGINAL SURVEY	REVISIONS	DATE
NO. _____	BY _____	_____
NOTE BOOK	PLANNED	
NO. _____	TEMPERATURE	
	AREAS CHECKED	



FILE NAME =
#FILE#

USER NAME = ike
PLOT SCALE = #SCALE#
PLOT DATE = 12/30/2008

DESIGNED -
DRAWN -
CHECKED -
DATE -

REVISED -
REVISED -
REVISED -
REVISED -

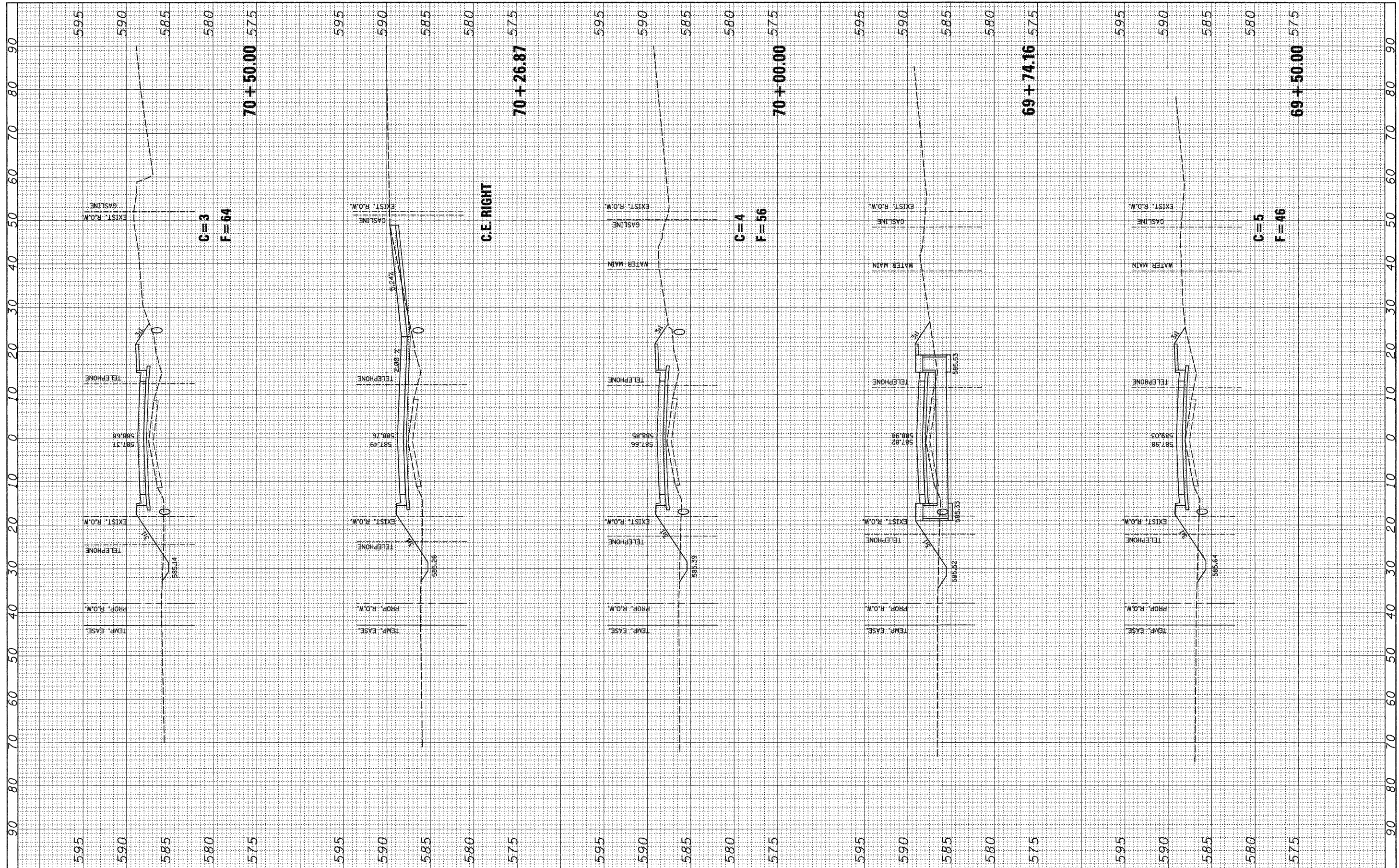
**STATE OF ILLINOIS
DEPARTMENT OF TRANSPORTATION**

SCALE: SHEET NO. OF SHEETS STA. 63+50.0000 TO STA. 65+00.0000

F.A. RTE.	SECTION	COUNTY	TOTAL SHEETS	SHEET NO.
			81	75
CONTRACT NO. 97368			ILLINOIS FED. AID PROJECT	

FINAL	SURVEYED	BY	DATE
SURVEY	TEMPLATE		
NOTE BOOK	AREAS		
NO.	CHECKED		

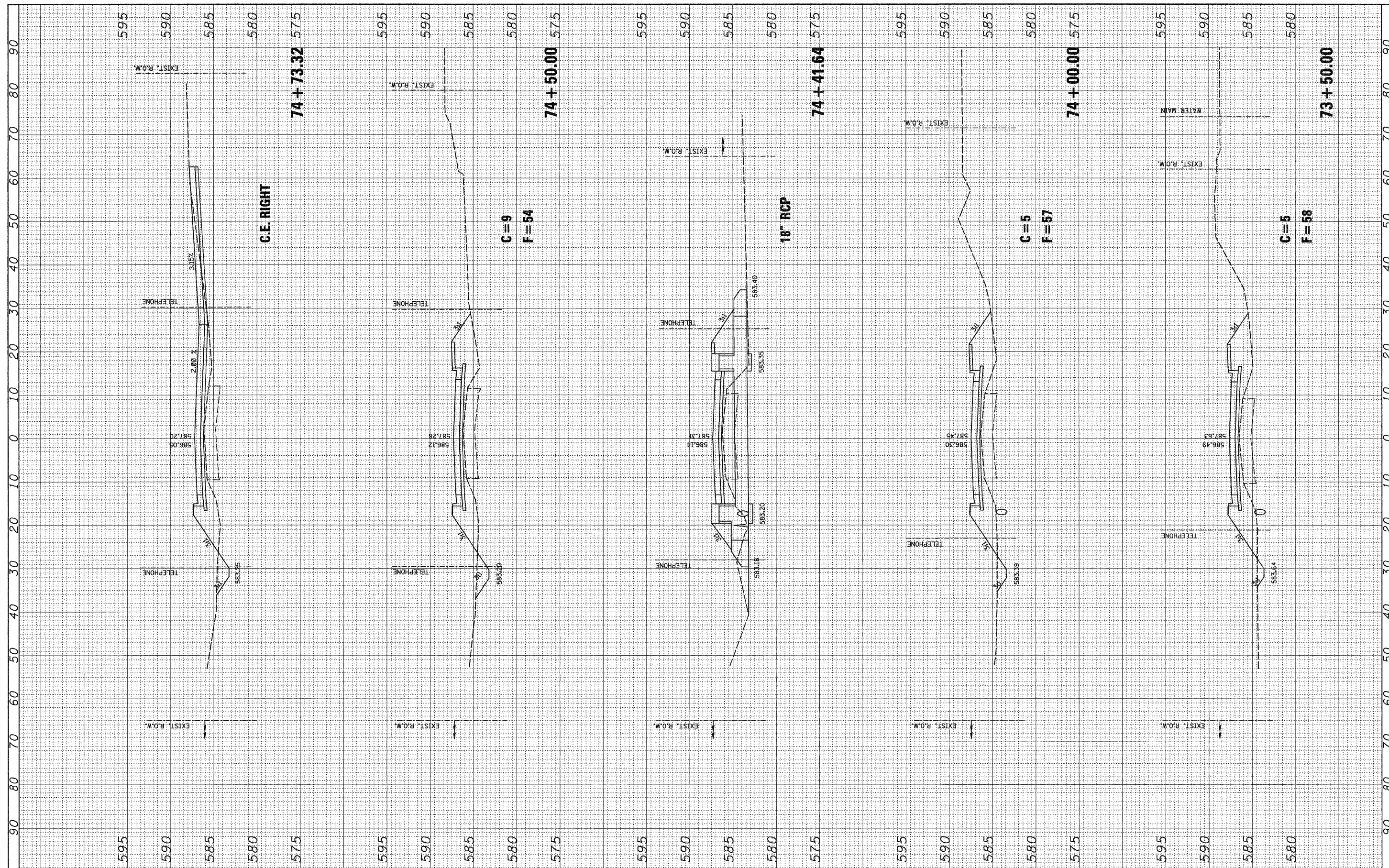
ORIGINAL	SURVEYED	BY	DATE
SURVEY	TEMPLATE		
NOTE BOOK	AREAS		
NO.	CHECKED		



FILE NAME =	USER NAME = jko	DESIGNED -	REVISED -	STATE OF ILLINOIS DEPARTMENT OF TRANSPORTATION	SCALE:	SHEET NO. OF SHEETS	STA. 69+50.0000 TO STA. 70+50.0000	F.A. RTE.	SECTION	COUNTY	TOTAL SHEETS	SHEET NO.	
FILEL	PLOT SCALE = #SCALE*	DRAWN -	REVISED -									81	78
	PLOT DATE = 12/30/2008	CHECKED -	REVISED -										
		DATE -	REVISED -										
												CONTRACT NO. 97368	
												ILLINOIS FED. AID PROJECT	

FINAL SURVEY	DATE
REVISED SURVEY	BY
NOTE BOOK	
AREAS	
CHECKED	

ORIGINAL SURVEY	DATE
REVISED SURVEY	BY
NOTE BOOK	
AREAS	
CHECKED	



FILE NAME = #FILEL\$

USER NAME = ike
 PLOT SCALE = #SCALE*
 PLOT DATE = 12/30/2008

DESIGNED	-	REVISED	-
DRAWN	-	REVISED	-
CHECKED	-	REVISED	-
DATE	-	REVISED	-

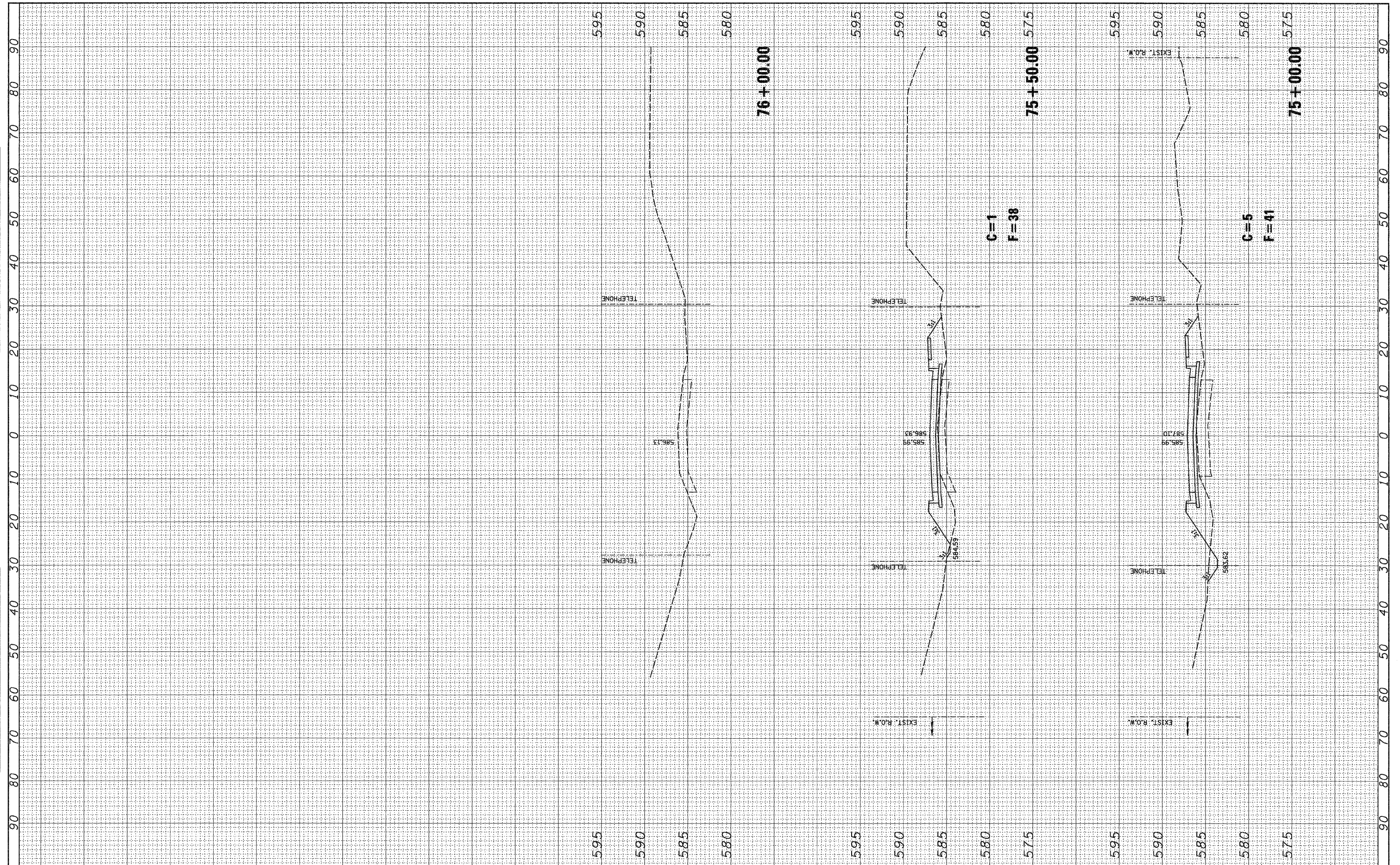
**STATE OF ILLINOIS
 DEPARTMENT OF TRANSPORTATION**

SCALE: SHEET NO. OF SHEETS STA. 73+50.0000 TO STA. 74+73.3275

F.A. RTE.	SECTION	COUNTY	TOTAL SHEETS	SHEET NO.
			81	80
FED. ROAD DIST. NO. ILLINOIS FED. AID PROJECT			CONTRACT NO. 97368	

FINAL SURVEY	SURVEYED	BY	DATE
NOTE BOOK NO.	TEMPLATE AREAS CHECKED		

ORIGINAL SURVEY	SURVEYED	BY	DATE
NOTE BOOK NO.	TEMPLATE AREAS CHECKED		



FILE NAME =
FILEL

USER NAME = ike
PLOT SCALE = *SCALE*
PLOT DATE = 12/30/2008

DESIGNED -
DRAWN -
CHECKED -
DATE -

REVISED -
REVISED -
REVISED -
REVISED -

**STATE OF ILLINOIS
DEPARTMENT OF TRANSPORTATION**

SCALE: SHEET NO. OF SHEETS STA. 75+00.0000 TO STA. 76+00.0000

F.A. RTE.	SECTION	COUNTY	TOTAL SHEETS	SHEET NO.
			81	81
FED. ROAD DIST. NO. ILLINOIS FED. AID PROJECT			CONTRACT NO. 97368	