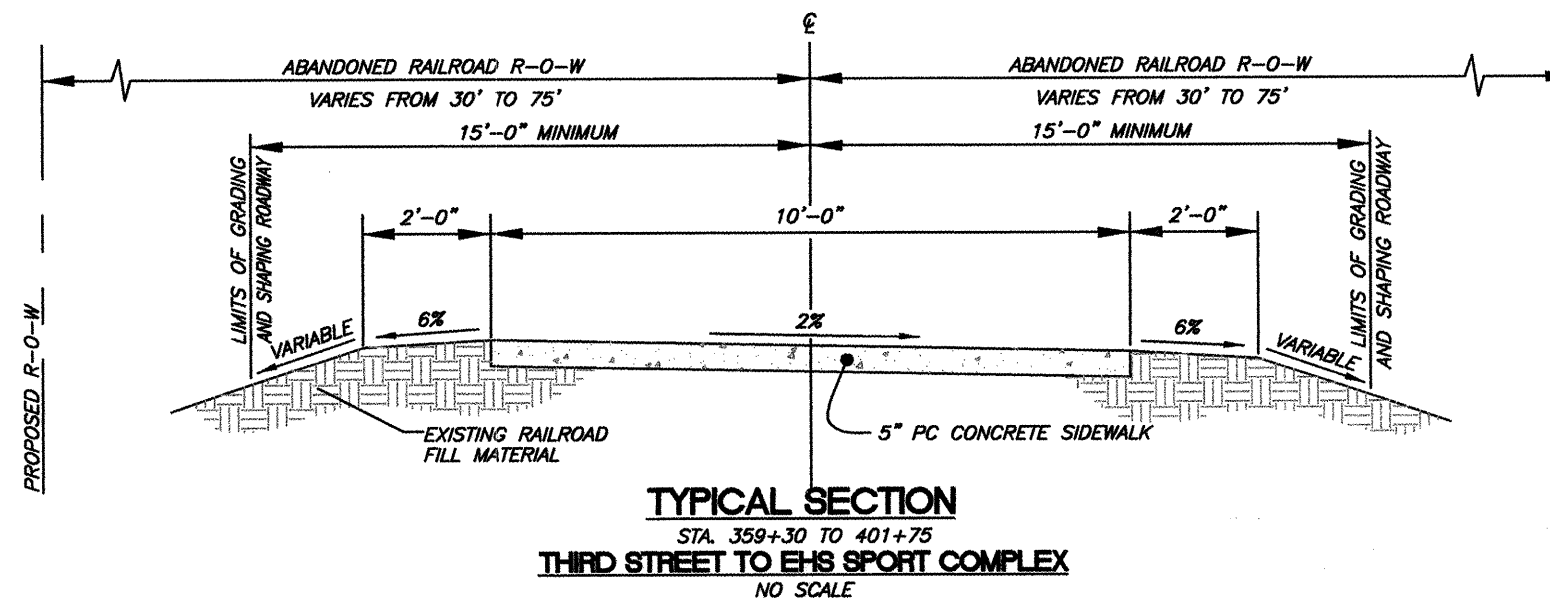
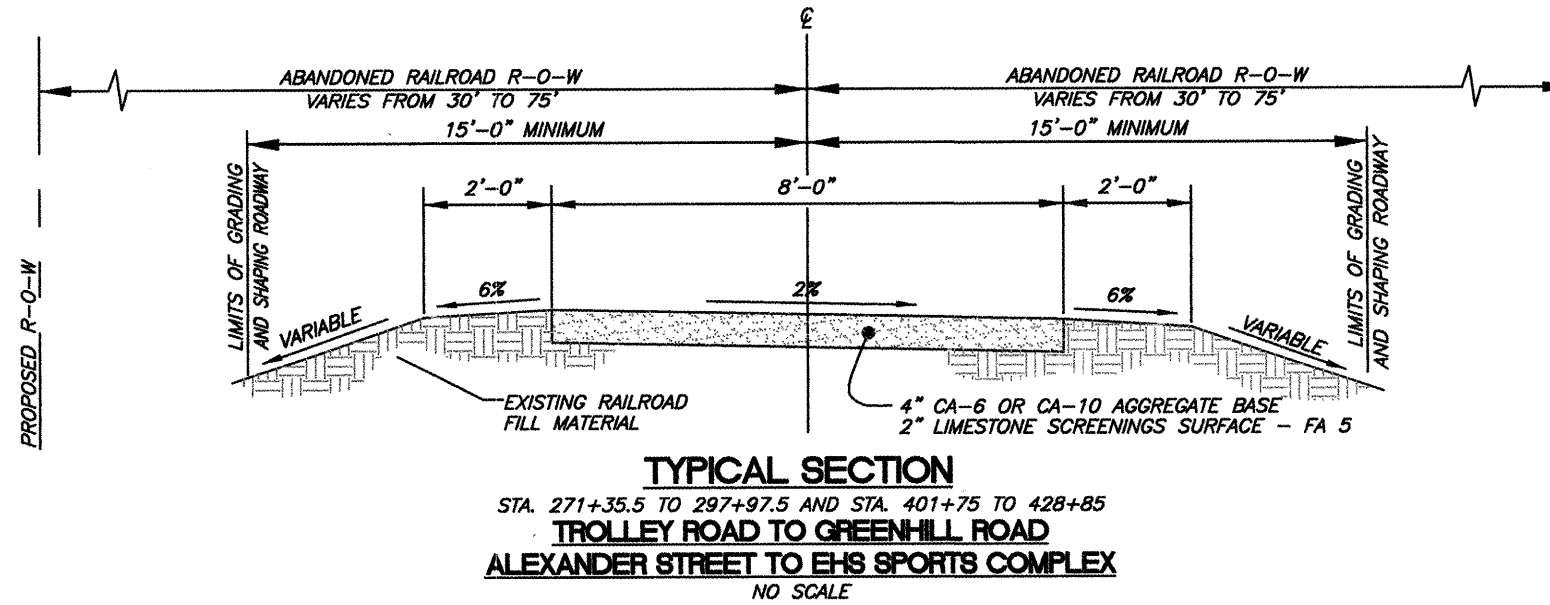



SUMMARY OF QUANTITIES

CODE NO.	CONSTRUCTION TYPE CODE ITEM	Y047 UNIT	QUANTITY
*20201000	GRADING & SHAP RDWAY	UNIT	70
20800150	TRENCH BACKFILL	CU YD	13.4
25001000	SEEDING CL 2 SPL	ACRE	4.7
28000250	TEMP EROS CONTR SEED	POUND	705
28000300	TEMP DITCH CHECKS	EACH	20
28000400	PERIMETER EROS BAR	FOOT	1500
28100807	STONE DUMP RIP CL A4	TON	90
*42400430	PC CONC SIDEWALK 5 SP	SQ FT	44083
42400800	DETECTABLE WARNINGS	SQ FT	180
44000600	SIDEWALK REM	SQ FT	2080
50300225	CONC STRUCT	CU YD	9.4
50800105	REINFORCEMENT BARS	POUND	1200
Δ 50901720	BICYCLE RAILING	FOOT	144
51201400	FUR STL PILE HP10X42	FOOT	160
51202305	DRIVING PILES	FOOT	160
51500100	NAME PLATES	EACH	1
54200427	P CUL 1 RCCP 12	FOOT	82
54200433	P CUL 1 RCCP 18	FOOT	26
54200439	P CUL 1 RCCP 24	FOOT	30
54213657	PRC FLAR END SEC 12	EACH	6
67100100	MOBILIZATION	L SUM	1
72000100	SIGN PANEL T1	SQ FT	273.50
72800100	TELES STL SIN SUPPORT	FOOT	750.75
Δ 78001100	PT PVT MK LTRS & SYMB	SQ FT	631.5
Δ 78001110	PAINT PVT MK LINE 4	FOOT	1140
Δ 78001130	PAINT PVT MK LINE 6	FOOT	250
Δ 78001150	PAINT PVT MK LINE 12	FOOT	55
Δ *X0322508	PED TRUSS SUPERSTR	SQ FT	500
*XX002007	AGG BICYCLE PATH	SQ YD	2400
Z0013798	CONSTRUCTION LAYOUT	L SUM	1

Δ SPECIALTY ITEMS



BROWN AND ROBERTS, INC.
 CONSULTING ENGINEERS & LAND SURVEYORS
 1 WEST RIDGE ROAD HARRISBURG, IL 62946 (618) 252-8111



CITY OF EL DORADO
ILLINOIS TRANSPORTATION
ENHANCEMENT PROGRAM
TYPICAL SECTIONS

Drawn By: GSS	Checked By: MVR
Revisions	
Item	Date By
Scale: AS SHOWN	Field Bk:
Job Number: 05-138	Date: 05/08

18 Dec 2008 - 11:28am - J:\Projects\081208\05138\05138\05138.dwg - QUANTITIES.dwg - Layout Rob - Model