

**SIGN SCHEDULE**

LOCATION	NAME	SIGNS		POSTS (FOOT)
		NO.	SQ. FT.	
STA. 245+08 LT	MILE 185 (2 SIGNS)	D10-3	6.00	13.0
RT 45, 250' W OF TROLLEY RD.	BICYCLE WARNING	W11-1	6.25	14.25
RT 45, 250' W OF TROLLEY RD.	SINGLE ARROW	M7-1	0.75	-
STA. 271+40 LT	STOP SIGN	R1-1	2.25	11.5
STA. 271+40 RT	NO MOTOR VEHICLES	R5-3	4.00	12.0
TROLLEY ROAD LT	BICYCLE WARNING	W11-1	6.25	13.5
TROLLEY ROAD LT	BIKE ROUTE	D11-1	3.00	14.25
TROLLEY ROAD LT	DOUBLE ARROW	M7-5	0.75	-
TROLLEY ROAD RT	BICYCLE WARNING	W11-1	6.25	13.5
TROLLEY ROAD RT	BIKE ROUTE	D11-1	3.00	14.25
TROLLEY ROAD RT	DOUBLE ARROW	M7-5	0.75	-
RT 45, 250' E OF TROLLEY RD.	BICYCLE WARNING	W11-1	6.25	14.25
RT 45, 250' E OF TROLLEY RD.	SINGLE ARROW	M7-1	0.75	-
STA. 296+90 LT	NO MOTOR VEHICLES	R5-3	4.00	12.0
STA. 296+90 RT	STOP SIGN	R1-1	2.25	11.5
STA. 297+50 LT	BIKE ROUTE	D11-1	3.00	12.25
STA. 297+50 LT	SINGLE ARROW	M7-1	0.75	-
STA. 297+50 RT	GREENHILL ROAD	D1-1C	0.75	10.5
STA. 297+80 RT	BIKE ROUTE	D11-1	3.00	12.25
STA. 297+80 RT	SINGLE ARROW	M7-1	0.75	-
STA. 297+80 RT	ELDORADO	D1-1C	0.75	10.5
STA. 297+88 LT	MILE 184 (2 SIGNS)	D10-3	6.00	13.0
STA. 299+00 RT	BICYCLE WARNING	W11-1	6.25	15.5
STA. 299+00 RT	SHARE THE ROAD	W16-1	3.0	-
STA. 304+00 LT	BICYCLE WARNING	W11-1	6.25	13.5
STA. 304+00 LT	SHARE THE ROAD	W16-1	3.0	-
STA. 305+67 RT	DOUBLE ARROW	M7-5	0.75	-
STA. 305+70 30' RT	BICYCLE WARNING	W11-1	6.25	14.25
STA. 305+70 30' RT	DOUBLE ARROW	M7-5	0.75	-
STA. 310+00 LT	SHARE THE ROAD	W16-1	3.0	15.5
STA. 310+00 LT	BICYCLE WARNING	W11-1	6.25	-
STA. 310+00 RT	SHARE THE ROAD	W16-1	3.0	15.5
STA. 310+00 RT	BICYCLE WARNING	W11-1	6.25	-
STA. 325+00 LT	BICYCLE WARNING	W11-1	6.25	15.5
STA. 325+00 LT	SHARE THE ROAD	W16-1	3.00	-
STA. 328+00 RT	BICYCLE WARNING	W11-1	6.25	15.5
STA. 328+00 RT	SHARE THE ROAD	W16-1	3.00	-
STA. 340+00 LT	BICYCLE WARNING	W11-1	6.25	15.5
STA. 340+00 LT	SHARE THE ROAD	W16-1	3.00	-
RT. 142 LT	BICYCLE WARNING	W11-1	6.25	13.5
RT. 142 LT	BIKE ROUTE	D11-1	3.00	14.25
RT. 142 LT	DOUBLE ARROW	M7-5	0.75	-
RT. 142 RT	BICYCLE WARNING	W11-1	6.25	13.5
RT. 142 RT	BIKE ROUTE	D11-1	3.00	14.25
RT. 142 RT	DOUBLE ARROW	M7-5	0.75	-
STA. 348+00 RT	BICYCLE WARNING	W11-1	6.25	15.5
STA. 348+00 RT	SHARE THE ROAD	W16-1	3.00	-
STA. 358+00 LT	BICYCLE WARNING	W11-1	6.25	15.5
STA. 358+00 LT	SHARE THE ROAD	W16-1	3.00	-
THIRD ST. LT	BIKE ROUTE	D11-1	3.00	14.25
THIRD ST. LT	DOUBLE ARROW	M7-5	0.75	-
THIRD ST. RT	BIKE ROUTE	W11-1	3.00	14.25
THIRD ST. RT	DOUBLE ARROW	M7-5	0.75	-
STA. 350+68 LT	MILE 183 (2 SIGNS)	D10-3	6.00	13.0

**SIGN SCHEDULE (CONTINUED)**

LOCATION	NAME	SIGNS		POSTS (FOOT)
		NO.	SQ. FT.	
STA. 359+35 RT	NO MOTOR VEHICLES	R5-3	4.00	12.0
STA. 359+35 LT	STOP SIGN	R1-1	2.25	11.5
STA. 362+45 LT	NO MOTOR VEHICLES	R5-3	4.00	12.0
STA. 362+45 RT	STOP SIGN	R1-1	2.25	11.5
FOURTH ST. RT	BIKE ROUTE	D11-1	3.00	14.25
FOURTH ST. RT	DOUBLE ARROW	M7-5	0.75	-
FOURTH ST. LT	BIKE ROUTE	D11-1	3.00	14.25
FOURTH ST. RT	DOUBLE ARROW	M7-5	0.75	-
STA. 362+90 RT	NO MOTOR VEHICLES	R5-3	4.00	12.0
STA. 362+90 LT	STOP SIGN	R1-1	2.25	11.5
VETERANS DR. LT	BIKE ROUTE	D11-1	3.00	14.25
VETERANS DR. LT	DOUBLE ARROW	M7-5	0.75	-
VETERANS DR. RT	BIKE ROUTE	D11-1	3.00	14.25
VETERANS DR. RT	DOUBLE ARROW	M7-5	0.75	-
STA. 365+90 RT	STOP SIGN	R1-1	2.25	11.5
STA. 365+90 LT	NO MOTOR VEHICLES	R5-3	4.00	12.0
STA. 368+45 LT	NO MOTOR VEHICLES	R5-3	4.00	12.0
STA. 366+30 LT	STOP SIGN	R1-1	2.25	11.5
BURNETT ST. LT	BIKE ROUTE	D11-1	3.00	14.25
BURNETT ST. LT	DOUBLE ARROW	M7-5	0.75	-
BURNETT ST. RT	BIKE ROUTE	D11-1	3.00	14.25
BURNETT ST. RT	DOUBLE ARROW	M7-5	0.75	-
STA. 376+00 RT	STOP SIGN	R1-1	2.25	11.5
STA. 376+00 20' LT	STOP SIGN	R1-1	6.25	14.5
STA. 375+98 LT	NO MOTOR VEHICLES	R5-3	4.00	12.0
STA. 376+60 RT	NO MOTOR VEHICLES	R5-3	4.00	12.0
STA. 376+60 LT	STOP SIGN	R1-1	2.25	11.5
STA. 400+50 LT	BIKE ROUTE	D11-1	3.00	12.25
STA. 400+50 LT	SINGLE ARROW	M7-1	0.75	-
STA. 401+75 LT	BIKE ROUTE	D11-1	3.00	12.25
STA. 401+75 LT	SINGLE ARROW	M7-1	0.75	-
STA. 401+75 RT	TRAIL ENDS 0.5 MI AHEAD	D1-1C	1.50	10.5

TOTAL SIGNING QUANTITIES 273.5 750.75

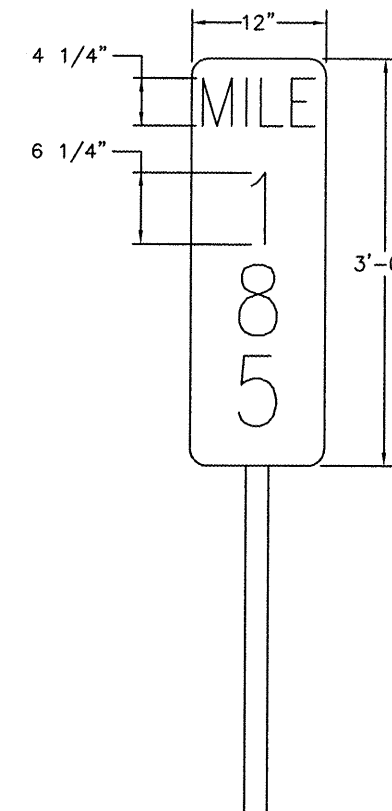
**PAVEMENT MARKING SCHEDULE LETTERS AND SYMBOLS**

LOCATION	NAME	QUANTITY SQ. FT.
TROLLEY ROAD	BIKE XING	41.6
TROLLEY ROAD	BIKE XING	41.6
RT. 142	BIKE XING	41.6
RT. 142	BIKE XING	41.6
THIRD STREET	BIKE XING	41.6
THIRD STREET	BIKE XING	41.6
STA. 360+30 LT	HWY XING	18.9
STA. 361+50 RT	HWY XING	18.9
FOURTH STREET LT	BIKE XING	41.6
FOURTH STREET RT	BIKE XING	41.6
STA. 363+85 LT	HWY XING	18.9
STA. 364+96 RT	HWY XING	18.9
VETERANS DRIVE LT	BIKE XING	41.6
VETERANS DRIVE RT	BIKE XING	41.6
STA. 367+30 LT	HWY XING	18.9
STA. 366+50 RT	HWY XING	18.9
BURNETT STREET LT	BIKE XING	41.6
BURNETT STREET RT	BIKE XING	41.6
STA. 377+50 LT	HWY XING	18.9

TOTAL PAVEMENT MARKING LETTERS & SYMBOLS 631.5

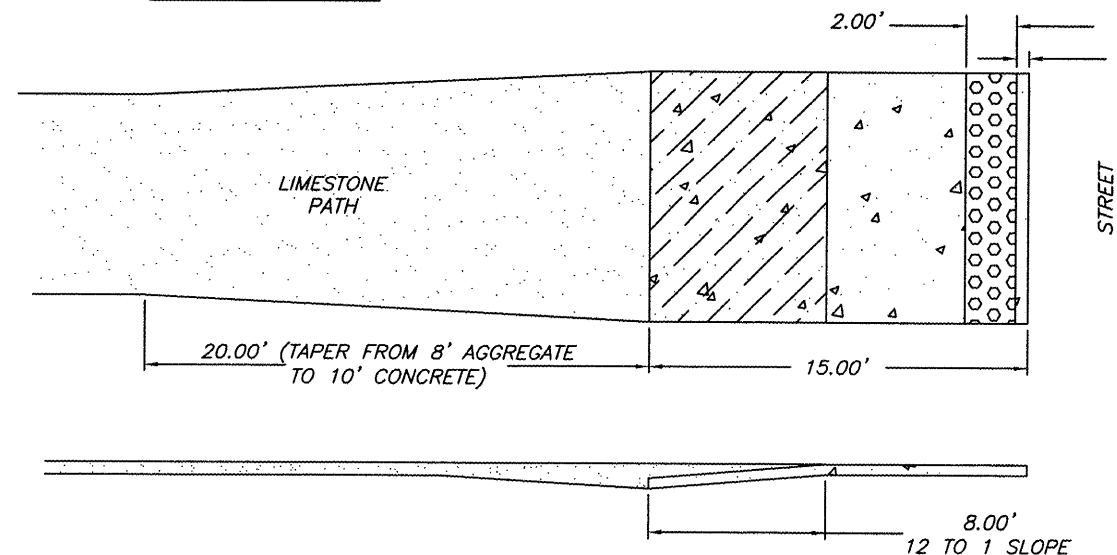
CONTRACT NO. 99345

PROJECT # TCSP-IL08(012)



**SIGN D10-3 DETAIL**


NO SCALE



**PATH TRANSITION AND DETECTABLE WARNING DETAIL**

NO SCALE

**BROWN AND ROBERTS, INC.**  
CONSULTING ENGINEERS & LAND SURVEYORS  
1 WEST RIDGE ROAD HARRISBURG, IL. 62946 (618) 252-8111



**CITY OF ELDORADO ILLINOIS TRANSPORTATION ENHANCEMENT PROGRAM SCHEDULES**

Drawn By: GSS  
Checked By: MWR

Revisions

Item	Date	By

Scale: NONE

Field Bk:

Job Number: 05-138  
Date: 08/08

Sheet

**5**

of 47