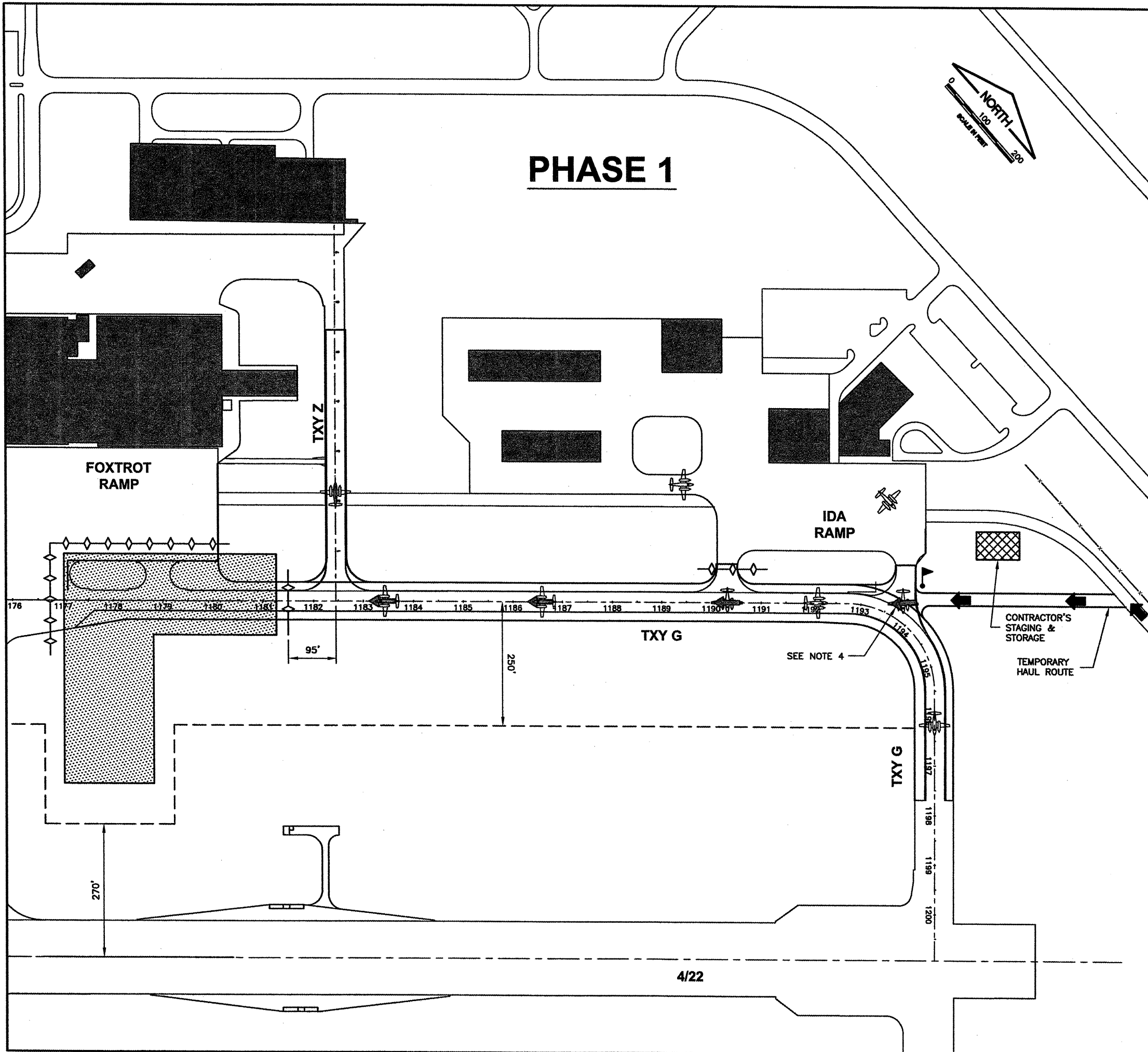
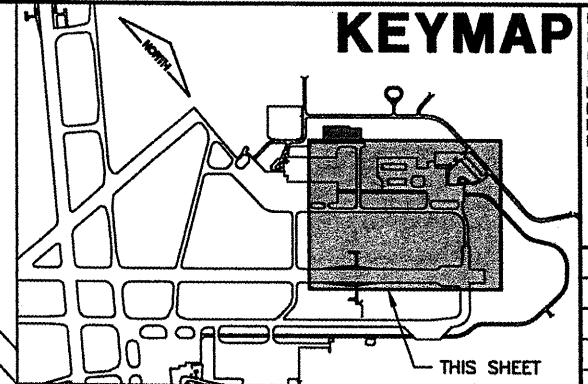


# PHASE 1



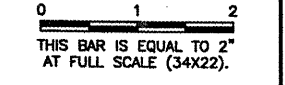
## KEYMAP



K:\Springfield\0703509\Draw\Sheets\Phase 2 File  
 FILE: CONACT01.dwg  
 UPDATE BY: Kristy Brod  
 PLOT DATE: 1/23/2009 2:31 PM  
 KEY  
 BASE\_EXISTPO  
 BASE\_PROPGEO  
 BASE\_EXISTGEO

CA007

REVISIONS		
NUMBER	BY	DATE



### LEGEND

- WORK LIMITS
- CONTRACTOR'S STAGING AND STORAGE
- CONSTRUCTION SET BACK LINE
- BARRICADES IDOT TYPE 1 WITH RED LIGHTS AND 20"x 20" ORANGE FLAGS AT 20' SPACING
- CONTRACTOR ACCESS
- FLAGMAN - IN CONTACT WITH AIR TRAFFIC CONTROL TOWER (ATCT)
- AIR TRAFFIC ACCESS
- CONTRACTOR AND AIRCRAFT ACCESS

### CONSTRUCTION ACTIVITY PLAN PHASING NOTES - PHASE 1

1. THE CONTRACTOR SHALL PLACE ALL BARRICADES AS SHOWN PRIOR TO STARTING WORK ON THIS PHASE.
2. THE AIRPORT WILL REQUIRE 3 CALENDAR DAYS NOTICE FROM THE CONTRACTOR PRIOR TO INITIATING THIS PHASE TO COORDINATE WITH THE TENANTS.
3. ACCESS TO TAXIWAY Z SHALL BE CONTINUOUS THROUGH PHASE 1.
4. ACCESS THROUGH THIS AREA SHALL BE CLOSELY COORDINATED WITH TENANTS THROUGH THE AIRPORT. THE CONTRACTOR SHALL PROVIDE A FLAGMAN IN THIS AREA TO COORDINATE ACCESS AND HAULING TRAFFIC. THE CONTRACTOR SHALL CONTINUOUSLY CLEAN THIS AREA DURING HAULING OPERATIONS.
5. WORK OUTSIDE THE LIMITS OF PHASES 1, 2, 3 AND 4 SHALL BE COORDINATED IN ADVANCE WITH THE AIRPORT AND PERFORMED UNDER RADIO CONTROL.

### CLOSED PAVEMENT AREAS

- TAXIWAY G FROM STA. 1177+00 TO STA. 1181+50



SPRINGFIELD AIRPORT AUTHORITY  
 ABRAHAM LINCOLN CAPITAL AIRPORT  
 SPRINGFIELD, ILLINOIS

WIDEN TAXIWAY G - PHASE 2

CONSTRUCTION ACTIVITY PLAN 1

© Copyright CMT, Inc.  
**CMT**  
 CRAWFORD, MURPHY & TILLY, INC.  
 CONSULTING ENGINEERS  
 License No. 784-000678



DESIGN BY:	CBG
DRAWN BY:	CMT
CHECKED BY:	<i>RLW</i>
APPROVED BY:	<i>RLW</i>
DATE:	01/30/2009
JOB No:	07035-09-00
IL PROJ. NO.	SPI-3860
AIP PROJ. NO.	3-17-0096-XX
SHEET	04 OF 65 SHEETS