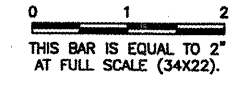


# KEYMAP

K:\Springfield\0703509\Draw\EGPT\Plot  
 FILE: RCp01006.dwg  
 UPDATE BY: Kristy Brod  
 PLOT DATE: 1/28/2009 10:12 AM  
 rprf006  
 surveytopo  
 BASE\_PROPGEO  
 BASE\_EXISTGEO  
 KEY

CA007

REVISIONS		
NUMBER	BY	DATE



SPRINGFIELD AIRPORT AUTHORITY  
 ABRAHAM LINCOLN CAPITAL AIRPORT  
 SPRINGFIELD, ILLINOIS

WIDEN TAXIWAY G - PHASE 2

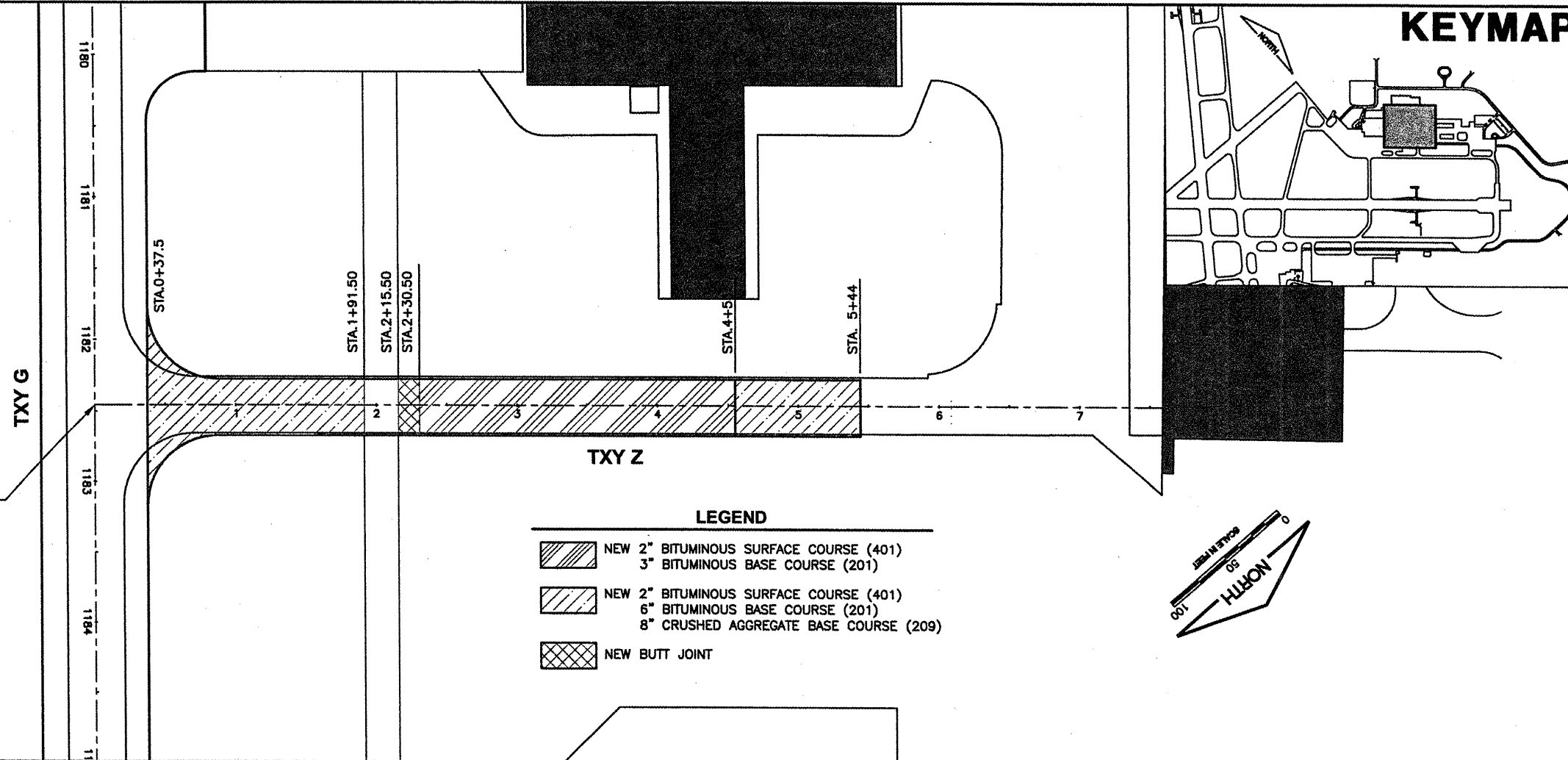
TAXIWAY Z PLAN & PROFILE

© Copyright CMT, Inc.  
**CMT**  
 CRAWFORD, MURPHY & TILLY, INC.  
 CONSULTING ENGINEERS  
 License No. 184-000613



DESIGN BY:	CBG
DRAWN BY:	DPA
CHECKED BY:	RLV
APPROVED BY:	RLV
DATE:	01/30/2009
JOB No:	07035-09-00

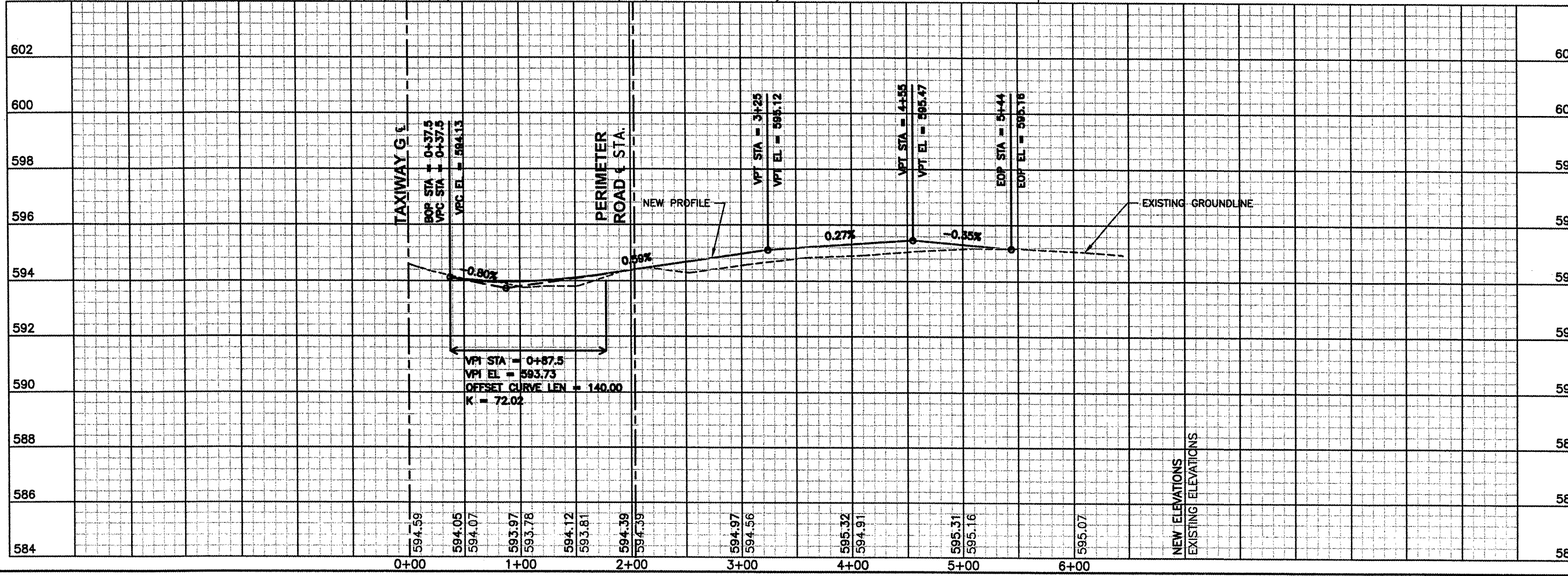
IL PROJ. NO. SPI-3860  
 AIP PROJ. NO. 3-17-0096-XX



TAXIWAY Z STA. 0+00 =  
 TAXIWAY G STA. 1182+45.30

- LEGEND**
- NEW 2" BITUMINOUS SURFACE COURSE (401)  
3" BITUMINOUS BASE COURSE (201)
  - NEW 2" BITUMINOUS SURFACE COURSE (401)  
6" BITUMINOUS BASE COURSE (201)  
8" CRUSHED AGGREGATE BASE COURSE (209)
  - NEW BUTT JOINT

SCALES:  
 1" = 50' HOR  
 1" = 2' VER



NEW ELEVATIONS  
 EXISTING ELEVATIONS