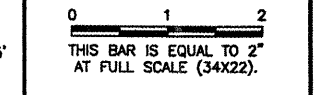




CA007

REVISIONS		
NUMBER	BY	DATE

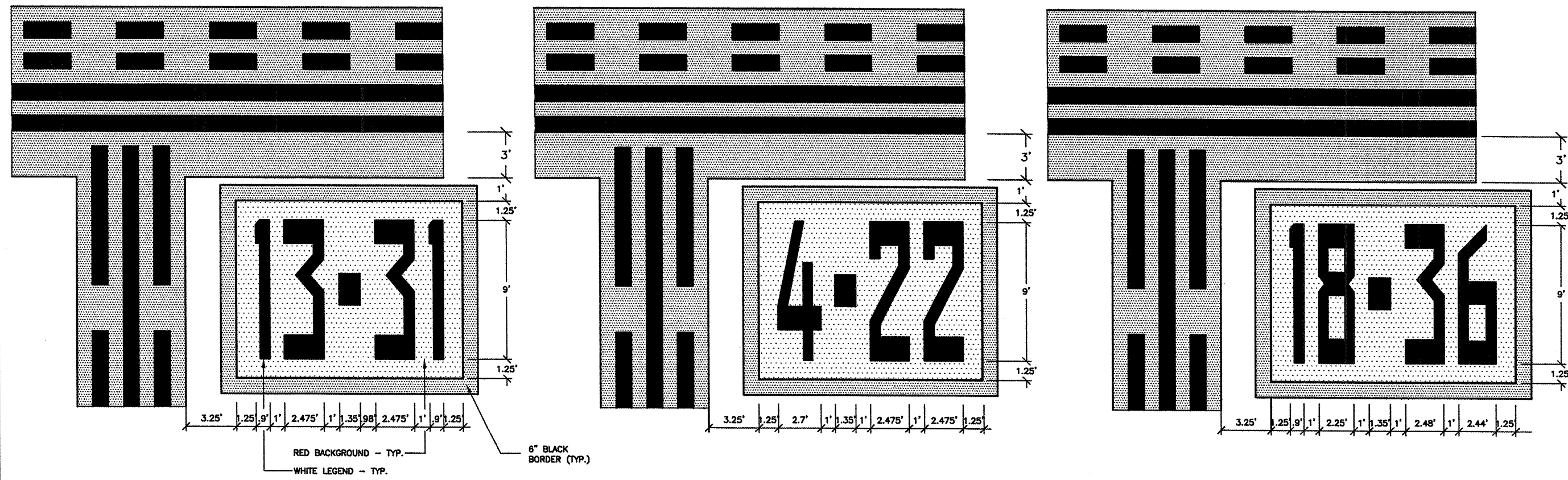



 SPRINGFIELD AIRPORT AUTHORITY
 ABRAHAM LINCOLN CAPITAL AIRPORT
 SPRINGFIELD, ILLINOIS

WIDEN TAXIWAY G - PHASE 2
 MARKING DETAILS 2


 CMT
 CRAWFORD, MURPHY & TILLY, INC.
 CONSULTING ENGINEERS
 License No. 184-0065

DESIGN BY:	RLV
DRAWN BY:	DPA
CHECKED BY:	<i>RLV</i>
APPROVED BY:	<i>RLV</i>
DATE:	01/30/2009
JOB No:	07035-09-00



RED BACKGROUND - TYP.
 WHITE LEGEND - TYP.
 6" BLACK BORDER (TYP.)

MARKING NOTES

1. ALL NEW AIRFIELD MARKING SHALL HAVE REFLECTIVE BEADS & 6" BLACK BORDER.
2. EXISTING ENHANCED TAXIWAY CENTERLINE MARKING WILL NOT BE REMARKED.

MARKING SCHEDULE

MARK #	MARKING LEGEND	TAXIWAY HOLDING SHORT	LOCATION ON TAXIWAY	WHITE LEGEND ON RED BACKGROUND WITH BLACK BORDER	NUMBER OF CHARACTERS	MARKING DIMENSION	RUNWAY HOLDING	NOTES
1	4	TAXIWAY A	BOTH SIDES OF TXY ☉	4	1	11.5'h x 5.20'w	RWY 4/22	NEW HOLD POSITION MARKING
2	4-22	TAXIWAY H	BOTH SIDES OF TXY ☉	4-22	4	11.5'h x 14.50'w	RWY 4/22	NEW HOLD POSITION MARKING
3	4-22	TAXIWAY E	BOTH SIDES OF TXY ☉	4-22	4	11.5'h x 14.50'w	RWY 4/22	NEW HOLD POSITION MARKING
4	22-4	TAXIWAY E	BOTH SIDES OF TXY ☉	22-4	4	11.5'h x 14.50'w	RWY 4/22	NEW HOLD POSITION MARKING
5	4-22	TAXIWAY F	BOTH SIDES OF TXY ☉	4-22	4	11.5'h x 14.50'w	RWY 4/22	NEW HOLD POSITION MARKING
6	22-4	TAXIWAY F	BOTH SIDES OF TXY ☉	22-4	4	11.5'h x 14.50'w	RWY 4/22	NEW HOLD POSITION MARKING
7	22	TAXIWAY A	BOTH SIDES OF TXY ☉	22	2	11.5'h x 14.50'w	RWY 4/22	NEW HOLD POSITION MARKING
8	ILS	TAXIWAY A	BOTH SIDES OF TXY ☉	ILS	3	11.5'h x 9.71'w	ILS - RWY 4/22	NEW ILS HOLD POSITION MARKING
9	13	TAXIWAY B	BOTH SIDES OF TXY ☉	13	2	11.5'h x 8.88'w	RWY 13/31	NEW HOLD POSITION MARKING
10	13-31	TAXIWAY K	BOTH SIDES OF TXY ☉	13-31	5	11.5'h x 14.60'w	RWY 13/31	NEW HOLD POSITION MARKING
11	13-31	TAXIWAY J	BOTH SIDES OF TXY ☉	13-31	5	11.5'h x 14.60'w	RWY 13/31	NEW HOLD POSITION MARKING
12	31	TAXIWAY B	BOTH SIDES OF TXY ☉	31	2	11.5'h x 14.60'w	RWY 13/31	NEW HOLD POSITION MARKING
13	31	TAXIWAY Y	BOTH SIDES OF TXY ☉	31	2	11.5'h x 8.88'w	RWY 13/31	NEW HOLD POSITION MARKING
14	ILS	TAXIWAY Y	BOTH SIDES OF TXY ☉	ILS	3	11.5'h x 9.71'w	ILS - RWY 13/31	NEW ILS HOLD POSITION MARKING
15	18	TAXIWAY E	BOTH SIDES OF TXY ☉	18	2	11.5'h x 8.65'w	RWY 18/36	NEW HOLD POSITION MARKING
16	18-36	TAXIWAY B	BOTH SIDES OF TXY ☉	18-36	5	11.5'h x 15.67'w	RWY 18/36	NEW HOLD POSITION MARKING
17	36-18	TAXIWAY B	BOTH SIDES OF TXY ☉	36-18	5	11.5'h x 15.67'w	RWY 18/36	NEW HOLD POSITION MARKING
18	36-18	TAXIWAY A	BOTH SIDES OF TXY ☉	36-18	5	11.5'h x 15.67'w	RWY 18/36	NEW HOLD POSITION MARKING
19	18-36	TAXIWAY A	BOTH SIDES OF TXY ☉	18-36	5	11.5'h x 15.67'w	RWY 18/36	NEW HOLD POSITION MARKING
20	36-18	TAXIWAY H	BOTH SIDES OF TXY ☉	36-18	5	11.5'h x 15.67'w	RWY 18/36	NEW HOLD POSITION MARKING
21	18-36	TAXIWAY H	BOTH SIDES OF TXY ☉	18-36	5	11.5'h x 15.67'w	RWY 18/36	NEW HOLD POSITION MARKING
22	36	TAXIWAY C	BOTH SIDES OF TXY ☉	36	2	11.5'h x 8.42'w	RWY 18/36	NEW HOLD POSITION MARKING
23	22-4	TAXIWAY B	BOTH SIDES OF TXY ☉	22-4	4	11.5'h x 14.50'w	RWY 4/22	REMOVE AND REPLACE HOLD MARKING LEFT OF TXY. ☉ REMOVE HOLD MARKING RIGHT OF TXY ☉
24	4-22	TAXIWAY B	BOTH SIDES OF TXY ☉	4-22	4	11.5'h x 14.50'w	RWY 4/22	REMOVE AND REPLACE HOLD MARKING
25	31-13	TAXIWAY A	BOTH SIDES OF TXY ☉	31-13	5	11.5'h x 14.60'w	RWY 13/31	REMOVE AND REPLACE HOLD MARKING
26	13-31	TAXIWAY A	BOTH SIDES OF TXY ☉	13-31	5	11.5'h x 14.60'w	RWY 13/31	REMOVE AND REPLACE HOLD MARKING LEFT OF TXY. ☉ REMOVE HOLD MARKING RIGHT OF TXY ☉
27	31-13	TAXIWAY C	BOTH SIDES OF TXY ☉	31-13	5	11.5'h x 14.60'w	RWY 13/31	REMOVE AND REPLACE HOLD MARKING LEFT OF TXY. ☉ REMOVE HOLD MARKING RIGHT OF TXY ☉
28	13-31	TAXIWAY C	BOTH SIDES OF TXY ☉	13-31	5	11.5'h x 14.60'w	RWY 13/31	REMOVE AND REPLACE HOLD MARKING LEFT OF TXY. ☉ REMOVE HOLD MARKING RIGHT OF TXY ☉

