

LEGEND

- SS— NEW STORM SEWER
- SS- EXISTING STORM SEWER
- NEW INLET
- EXISTING INLET
- ⊙SS EXISTING MANHOLE

NOTES

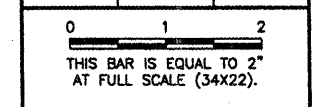
- SEE DRAINAGE SCHEDULE FOR LOCATIONS, INVERTS, AND RIM ELEVATIONS.


K:\Springfield\0803508\Draw\Sheets
 FILE: DRAIN01.dwg
 UPDATE BY: Kristy Brod
 PLOT DATE: 1/29/2009 12:19 PM
 SPI-BASE-1
 BASE_PROJGEO
 BASE_PROPDRAIN
 BASE_EXISTOPO
 SpiAlign

CA008

REVISIONS

NUMBER	BY	DATE





SPRINGFIELD AIRPORT AUTHORITY
ABRAHAM LINCOLN CAPITAL AIRPORT
SPRINGFIELD, ILLINOIS

RECONSTRUCT AND EXPAND THE SOUTHEAST RAMP

DRAINAGE PLAN

© Copyright, Cmt, Inc.


CMT
 CRAWFORD, MURPHY & TILLY, INC.
 CONSULTING ENGINEERS
 License No. 184-000613

DESIGN BY:	RLV/KLB
DRAWN BY:	CMT
CHECKED BY:	<i>RLV</i>
APPROVED BY:	<i>RLV</i>
DATE:	JANUARY 27, 2009
JOB No:	08035-08
IL PROJ. NO.	SPI-3885
AIP PROJ. NO.	3-17-0096-XX
SHEET 19 OF 40 SHEETS	