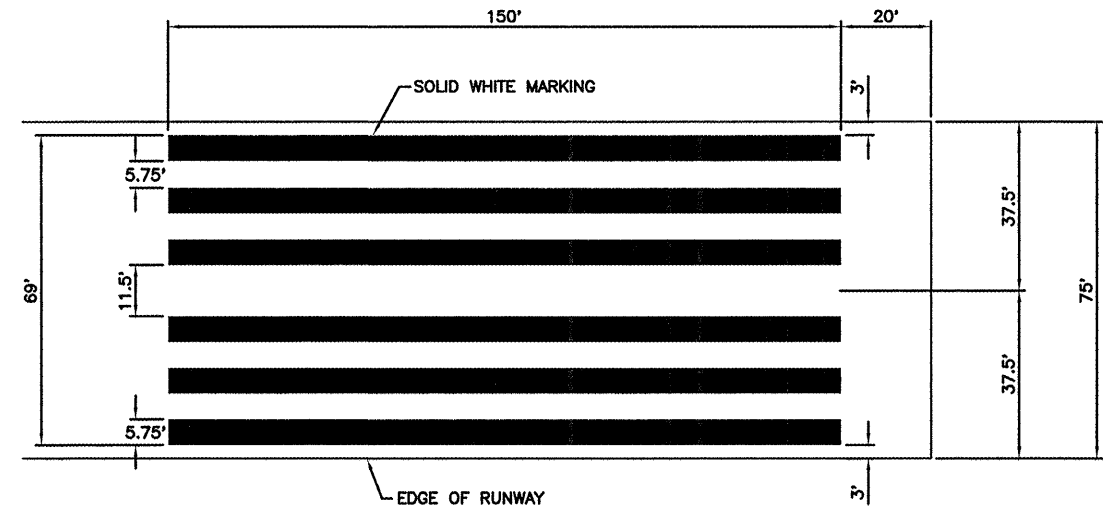


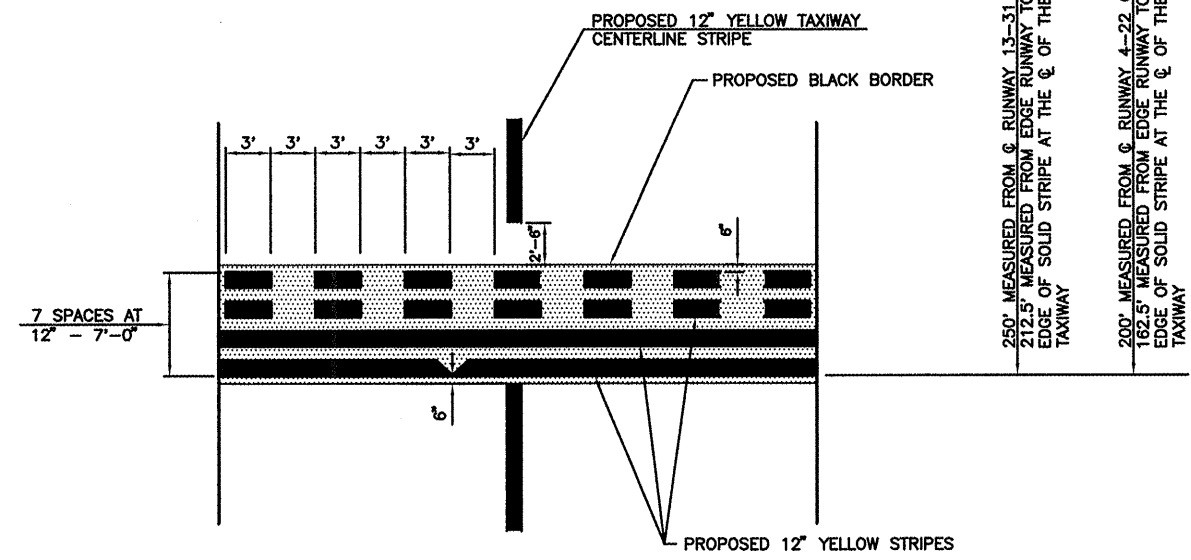
AIMING POINT MARKING DETAIL
NOT TO SCALE

NOTE: THE DIMENSIONS SHOWN ON THIS DETAIL DESIGNATE THE SOLID WHITE MARKINGS TO BE APPLIED. A SIX INCH WIDE BLACK BORDER SHALL BE USED TO OUTLINE THE WHITE MARKINGS.



THRESHOLD MARKING DETAIL
NOT TO SCALE

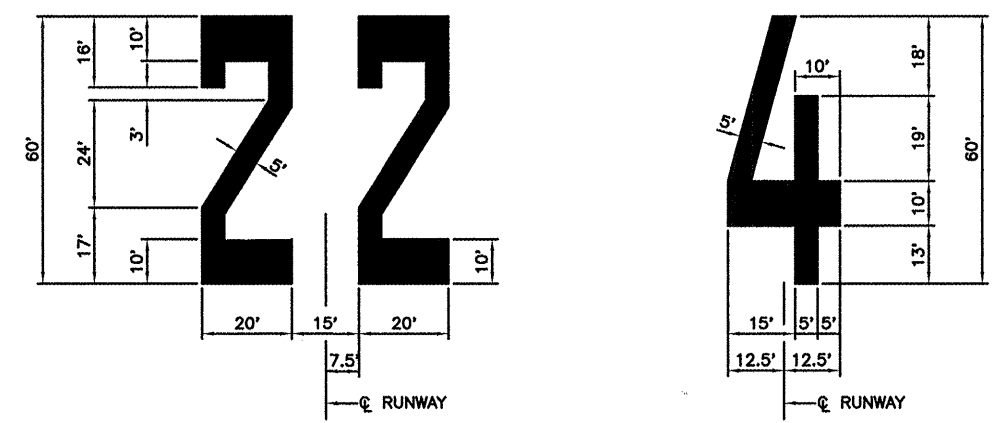
NOTE: THE DIMENSIONS SHOWN ON THIS DETAIL DESIGNATE THE SOLID WHITE MARKINGS TO BE APPLIED. A SIX INCH WIDE BLACK BORDER SHALL BE USED TO OUTLINE THE WHITE MARKINGS.



HOLDING POSITION MARKING DETAIL
NOT TO SCALE

250' MEASURED FROM ϕ RUNWAY 13-31 OR 212.5' MEASURED FROM EDGE RUNWAY TO FAR EDGE OF SOLID STRIPE AT THE ϕ OF THE TAXIWAY

200' MEASURED FROM ϕ RUNWAY 4-22 OR 182.5' MEASURED FROM EDGE RUNWAY TO FAR EDGE OF SOLID STRIPE AT THE ϕ OF THE TAXIWAY



NUMERAL DETAILS
NOT TO SCALE

NOTE: THE DIMENSIONS SHOWN ON THIS DETAIL DESIGNATE THE SOLID WHITE MARKINGS TO BE APPLIED. A SIX INCH WIDE BLACK BORDER SHALL BE USED TO OUTLINE THE WHITE MARKINGS.

JACKSONVILLE MUNICIPAL AIRPORT JACKSONVILLE, ILLINOIS	
MARKING DETAILS	
HUTCHISON ENGINEERING, INC. JACKSONVILLE, ILLINOIS	
DRAWN BY: T.J.D. DATE: JANUARY, 2009	ILL. PROJ. NO. 1X-3867 AIP PROJ. NO. 3-17-0054-B14