

KANKAKEE VALLEY AIRPORT AUTHORITY

KANKAKEE, ILLINOIS

TOTAL SHEETS: 7

CONSTRUCTION PLANS FOR GREATER KANKAKEE AIRPORT


CONSTRUCT SOUTHEAST QUADRANT FIRE PROTECTION

SUMMARY OF QUANTITIES

ITEM NUMBER	DESCRIPTION	UNIT	ESTIMATED QUANTITY	RECORD QUANTITY
AR15631	EROSION CONTROL BLANKET	SY	2,650	
AR401910	REMOVE & REPLACE BIT. PAVEMENT	SY	120	
AR701512	12" RCP, CLASS IV	LF	18	
AR701630	TRENCH BACKFILL	CY	150	
AR701900	REMOVE PIPE	LF	36	
AR700904	4" DUCTILE IRON WATERMAIN	LF	100	
AR700508	8" DUCTILE IRON WATERMAIN	LF	1,190	
AR700900	FIRE HYDRANT	EACH	3	
AR700830	WATER VALVE	EACH	5	
AR700850	WATER VAULT	EACH	1	
AR770508	6" SANITARY SEWER	LF	40	
AR800019	FRESH WATER WELL ABANDONMENT	EACH	1	
AR800054	REMOVE AND REPLACE FENCE	LF	20	
AR901510	SEEDING	ACRE	0.60	
AR900530	TOPSOILING	SY	2,650	

CMT 06075-02
 CRAWFORD, MURPHY & TILLY, INC.
 CONSULTING ENGINEERS
 SPRINGFIELD, ILLINOIS
 AURORA, ILLINOIS
 ST. LOUIS, MISSOURI
 ROCKFORD, ILLINOIS
 EAST ALTON, ILLINOIS

SUBMITTED BY: *[Signature]*
 CRANE LOUDEN, P.E.
 DATE: 1/10/2007 2007



ILLINOIS PROJECT: IKK-3661
 A.I.P. PROJECT: 3-17-0057-B13

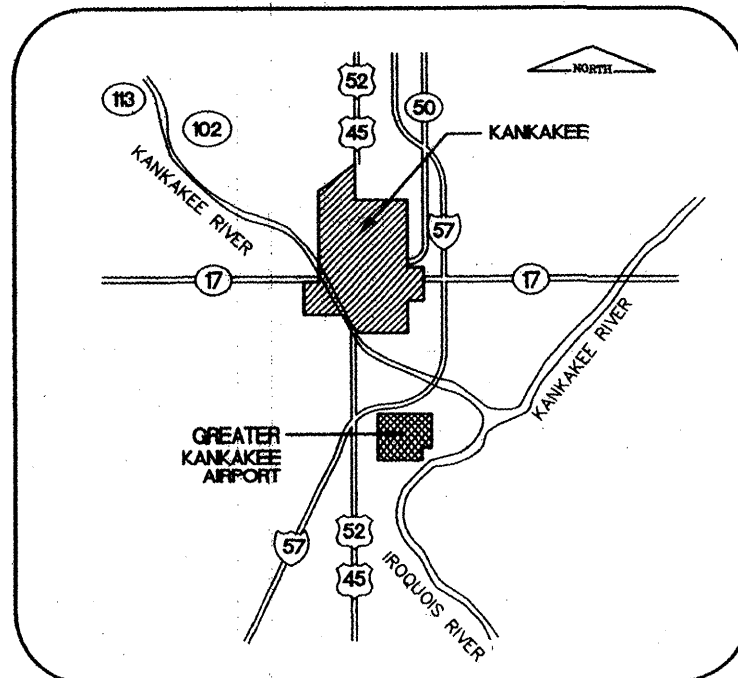
JANUARY 26, 2007

KANKAKEE VALLEY AIRPORT AUTHORITY

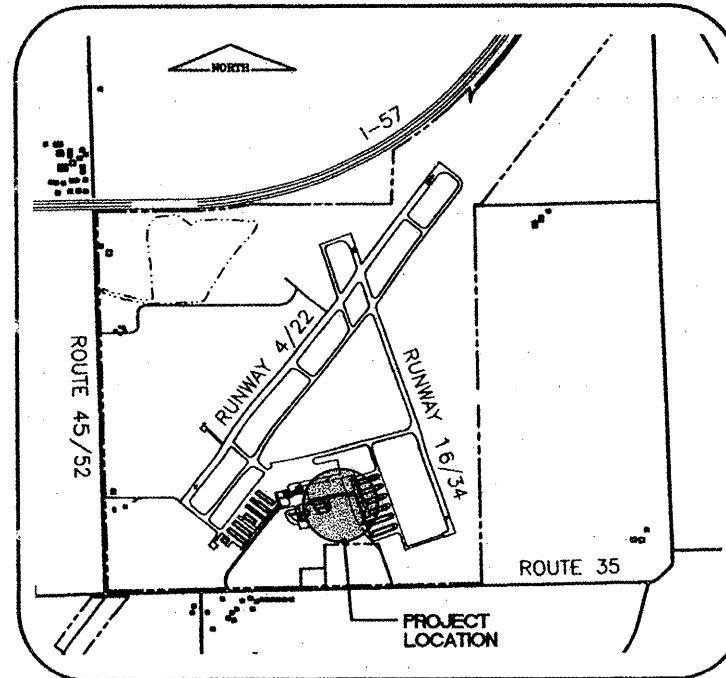
APPROVED: *[Signature]*
 AIRPORT MANAGER

DATE: 1-4-07 2007

CALL J.U.L.I.E.
 BEFORE EXCAVATING
 1-800-892-0123
 KANKAKEE VALLEY AIRPORTY AUTHORITY
 GREATER KANKAKEE AIRPORT
 TOWNSHIP: T 30 N
 RANGE: R 12 E
 SECTIONS 20 & 21
 COUNTY: KANKAKEE
 TOWNSHIP: OTTO



SITE PLAN



LOCATION MAP

INDEX TO SHEETS

- COVER SHEET
- SITE PLAN AND SEQUENCE OF CONSTRUCTION PER AC 150/5370-2E (LATEST EDITION)
- STORMWATER POLLUTION PREVENTION PLAN
- PLAN AND PROFILE
STA. 0+00 TO STA. 7+50
- PLAN AND PROFILE
STA. 7+50 TO STA. 12+25.53
- AQUA ILLINOIS NOTES AND DETAILS - SHEET 1
- AQUA ILLINOIS NOTES AND DETAILS - SHEET 2