

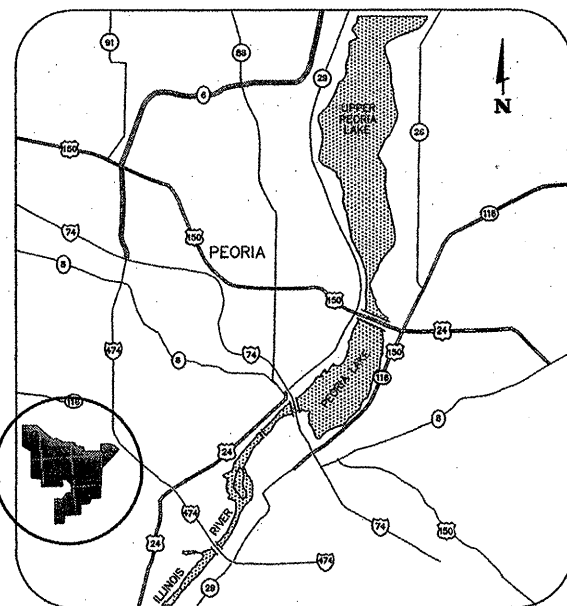
100% PLANS  
FOR

# GENERAL WAYNE A. DOWNING PEORIA INTERNATIONAL AIRPORT

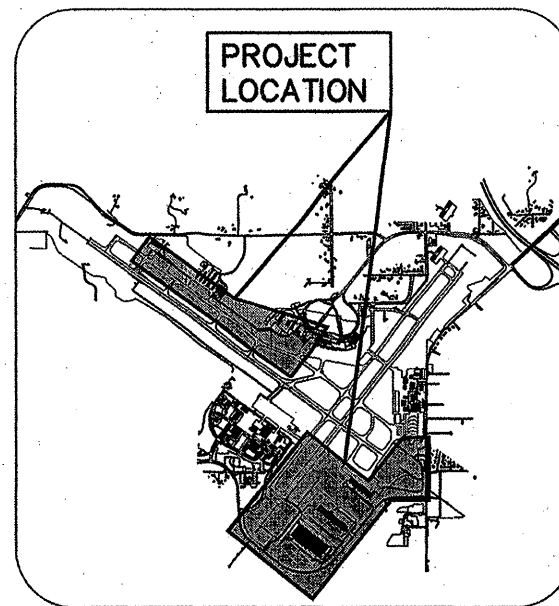
AIP PROJECT NO. 3-17-0080-XX  
ILLINOIS PROJECT NO. PIA-3865

## CONSTRUCT NEW PERIMETER ROAD AND PERIMETER FENCE - PROJECT 3

FEBRUARY 13, 2009



LOCATION MAP



SITE PLAN


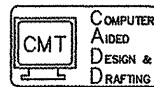
PEORIA INTERNATIONAL AIRPORT

MAXIMUM EQUIPMENT HEIGHT = 25'  
GROUND FREQUENCY 121.85 MHZ

**811** Know what's below. Call before you dig. COMMON GROUND ALLIANCE  
www.call811.com or Phone: 811

GREATER PEORIA REGIONAL AIRPORT

TOWNSHIP: 8 NORTH  
RANGE: 7 EAST  
COUNTY: PEORIA  
TOWNSHIP: LIMESTONE



METROPOLITAN AIRPORT  
AUTHORITY OF PEORIA  
GREATER PEORIA REGIONAL AIRPORT  
PEORIA, ILLINOIS

APPROVED *[Signature]*  
DATE 2/11/09



CRAWFORD, MURPHY & TILLY, INC.  
CONSULTING ENGINEERS

- SPRINGFIELD, IL
- PEORIA, IL
- ST. LOUIS, MO
- COLUMBUS, OH
- AURORA, IL
- EDWARDSVILLE, IL
- CHICAGO, IL
- INDIANAPOLIS, IN

SUBMITTED BY *[Signature]*  
DATE 2.11.09  
CM&T JOB NUMBER 07061-04-00