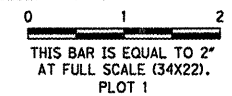


| NUMBER | BY | DATE |
|--------|----|------|
| | | |
| | | |
| | | |
| | | |





SUMMARY OF QUANTITIES

| Item # | Description | Unit | Quantity |
|----------|--|------|----------|
| AR800250 | 2 - 1/C #8 5KVUG Cable in UD | LF | 280 |
| AR108082 | 1/C #2 XLP - USE | LF | 1,700 |
| AR108084 | 1/C #4 XLP - USE | LF | 3,150 |
| AR108088 | 1/C #8 XLP - USE | LF | 850 |
| AR108806 | 6 Pair Control Cable | LF | 850 |
| AR110014 | 4" Directional Bore | LF | 170 |
| AR110504 | 4-Way Conc. Encased Duct | LF | 64 |
| AR119510 | Airport Obstruction Light | EA | 8 |
| AR125964 | Relocate Taxi Guidance Sign | EA | 2 |
| AR152410 | Unclassified Excavation | CY | 72,818 |
| AR156510 | Silt Fence | LF | 5,124 |
| AR156511 | Ditch Check | EA | 20 |
| AR156513 | Separation Fabric | SY | 1,850 |
| AR156520 | Inlet Protection | EA | 36 |
| AR156532 | Excelsior Blanket | SY | 2,640 |
| AR156540 | RipRap | SY | 770 |
| AR162510 | Class E Fence 10' | LF | 13,820 |
| AR162620 | Class E Gate - 20' | EA | 1 |
| AR162630 | Class E Gate - 30' | EA | 1 |
| AR162716 | Electrical Gate - 16' | EA | 1 |
| AR162724 | Electrical Gate - 24' | EA | 3 |
| AR162900 | Remove Class E Fence | LF | 14,715 |
| AR162908 | Remove Electric Gate | EA | 4 |
| AR162910 | Remove Class E Gate | EA | 7 |
| AR201610 | Bituminous Base Course | TON | 2,783 |
| AR201630 | Bituminous Base Test Section | EA | 1 |
| AR209600 | Geotextile Fabric | SY | 1,755 |
| AR209612 | Crushed Aggregate Base Coarse - 12" | SY | 29,257 |
| AR401610 | Bituminous Surface Course | TON | 2,783 |
| AR401630 | Bituminous Surface Test Section | EA | 1 |
| AR401900 | Remove Bituminous Pavement | SY | 18,931 |
| AR602510 | Bituminous Prime Coat | GAL | 10,285 |
| AR603510 | Bituminous Tack Coat | GAL | 2,305 |
| AR620510 | Pavement Marking | SF | 1,280 |
| AR620900 | Pavement Marking Removal | SF | 2,440 |
| AR701230 | 30" CMP | LF | 220 |
| AR701236 | 36" CMP | LF | 240 |
| AR701512 | 12" Reinforced Concrete Pipe, Class IV | LF | 675 |
| AR701515 | 15" Reinforced Concrete Pipe, Class IV | LF | 161 |
| AR701518 | 18" Reinforced Concrete Pipe, Class IV | LF | 182 |
| AR701536 | 36" Reinforced Concrete Pipe, Class IV | LF | 433 |
| AR701542 | 42" Reinforced Concrete Pipe, Class IV | LF | 89 |
| AR701548 | 48" Reinforced Concrete Pipe, Class IV | LF | 48 |
| AR701572 | 72" Reinforced Concrete Pipe, Class IV | LF | 165 |
| AR701596 | 96" Reinforced Concrete Pipe, Class IV | LF | 240 |
| AR701900 | Remove Pipe | LF | 434 |
| AR751410 | Inlet | EA | 9 |
| AR751412 | Inlet - Type B | EA | 1 |
| AR751567 | Manhole 7' | EA | 7 |
| AR751569 | Manhole 9' | EA | 2 |
| AR751900 | Remove Inlet | EA | 1 |
| AR752230 | Metal End Section 30" | EA | 1 |
| AR752236 | Metal End Section 36" | EA | 6 |
| AR752412 | Precast Reinforced Concrete FES 12" | EA | 17 |
| AR752415 | Precast Reinforced Concrete FES 15" | EA | 4 |
| AR752418 | Precast Reinforced Concrete FES 18" | EA | 1 |
| AR752900 | Remove End Section | EA | 9 |
| AR754410 | Comb. Concrete Curb and Gutter | LF | 18 |
| AR754904 | Remove Comb. Curb and Gutter | LF | 18 |
| AR800396 | Gate Operator Modifications | L.S. | 1 |
| AR800397 | Temporary Fence | L.S. | 1 |
| AR800398 | Straw Wattle | LF | 1,298 |
| AR901510 | Seeding | AC | 21.0 |
| AR908510 | Mulching | AC | 21.0 |

INDEX TO SHEETS

| | | | |
|----|--|---------|--------------------------------------|
| 1 | COVER SHEET | 46 | INLET DETAILS 2 OF 2 |
| 2 | SUMMARY OF QUANTITIES/INDEX TO SHEETS | 47 | MANHOLE DETAILS SHEET 1 OF 3 |
| 3 | AIRPORT SITE PLAN | 48 | MANHOLE DETAILS SHEET 2 OF 3 |
| 4 | CONSTRUCTION ACTIVITY PLAN - PHASE 1 | 49 | MANHOLE DETAILS SHEET 3 OF 3 |
| 5 | CONSTRUCTION ACTIVITY PLAN - PHASE 2 | 50 | DRAINAGE DETAILS SHEET 1 OF 3 |
| 6 | CONSTRUCTION ACTIVITY PLAN - PHASE 3 | 51 | DRAINAGE DETAILS SHEET 2 OF 3 |
| 7 | CONSTRUCTION ACTIVITY DETAILS | 52 | DRAINAGE DETAILS SHEET 3 OF 3 |
| 8 | DEMOLITION PLAN SHEET 1 OF 4 | 53 | INDEX TO FENCING SHEETS |
| 9 | DEMOLITION PLAN SHEET 2 OF 4 | 54 | NORTHWEST FENCE PLAN SHEET 1 OF 6 |
| 10 | DEMOLITION PLAN SHEET 3 OF 4 | 55 | NORTHWEST FENCE PLAN SHEET 2 OF 6 |
| 11 | DEMOLITION PLAN SHEET 4 OF 4 | 56 | NORTHWEST FENCE PLAN SHEET 3 OF 6 |
| 12 | TYPICAL SECTION SOUTH | 57 | NORTHWEST FENCE PLAN SHEET 4 OF 6 |
| 13 | TYPICAL SECTION WEST | 58 | NORTHWEST FENCE PLAN SHEET 5 OF 6 |
| 14 | SOUTH PLAN AND PROFILE SHEET 1 OF 7 | 59 | NORTHWEST FENCE PLAN SHEET 6 OF 6 |
| 15 | SOUTH PLAN AND PROFILE SHEET 2 OF 7 | 60 | SOUTH FENCE PLAN SHEET 1 OF 10 |
| 16 | SOUTH PLAN AND PROFILE SHEET 3 OF 7 | 61 | SOUTH FENCE PLAN SHEET 2 OF 10 |
| 17 | SOUTH PLAN AND PROFILE SHEET 4 OF 7 | 62 | SOUTH FENCE PLAN SHEET 3 OF 10 |
| 18 | SOUTH PLAN AND PROFILE SHEET 5 OF 7 | 63 | SOUTH FENCE PLAN SHEET 4 OF 10 |
| 19 | SOUTH PLAN AND PROFILE SHEET 6 OF 7 | 64 | SOUTH FENCE PLAN SHEET 5 OF 10 |
| 20 | SOUTH PLAN AND PROFILE SHEET 7 OF 7 | 65 | SOUTH FENCE PLAN SHEET 6 OF 10 |
| 21 | NEW SOUTH ROAD SPOT ELEVATION PLAN | 66 | SOUTH FENCE PLAN SHEET 7 OF 10 |
| 22 | WEST PLAN AND PROFILE SHEET 1 OF 4 | 67 | SOUTH FENCE PLAN SHEET 8 OF 10 |
| 23 | WEST PLAN AND PROFILE SHEET 2 OF 4 | 68 | SOUTH FENCE PLAN SHEET 9 OF 10 |
| 24 | WEST PLAN AND PROFILE SHEET 3 OF 4 | 69 | SOUTH FENCE PLAN SHEET 10 OF 10 |
| 25 | WEST PLAN AND PROFILE SHEET 4 OF 4 | 70 | FENCE DETAILS SHEET 1 OF 2 |
| 26 | HORIZONTAL CURVE DATA | 71 | FENCE DETAILS SHEET 2 OF 2 |
| 27 | MALSR CABLING | 72 | CANTILEVER GATE DETAILS SHEET 1 OF 2 |
| 28 | MALSR WIRING DIAGRAM | 73 | CANTILEVER GATE DETAILS SHEET 2 OF 2 |
| 29 | ILS SIGN AND MARKING RELOCATION PLAN | 74 | GATE 2 LAYOUT PLAN |
| 30 | ELECTRICAL DETAILS | 75 | GATE 3 LAYOUT PLAN |
| 31 | SOUTH DRAINAGE PLAN SHEET 1 OF 6 | 76 | GATE 9 LAYOUT PLAN |
| 32 | SOUTH DRAINAGE PLAN SHEET 2 OF 6 | 77 | GATE 10 LAYOUT PLAN |
| 33 | SOUTH DRAINAGE PLAN SHEET 3 OF 6 | 78 | SOUTH TURFING PLAN SHEET 1 OF 6 |
| 34 | SOUTH DRAINAGE PLAN SHEET 4 OF 6 | 79 | SOUTH TURFING PLAN SHEET 2 OF 6 |
| 35 | SOUTH DRAINAGE PLAN SHEET 5 OF 6 | 80 | SOUTH TURFING PLAN SHEET 3 OF 6 |
| 36 | SOUTH DRAINAGE PLAN SHEET 6 OF 6 | 81 | SOUTH TURFING PLAN SHEET 4 OF 6 |
| 37 | WEST ROADSIDE DRAINAGE PLAN SHEET 1 OF 3 | 82 | SOUTH TURFING PLAN SHEET 5 OF 6 |
| 38 | WEST ROADSIDE DRAINAGE PLAN SHEET 2 OF 3 | 83 | SOUTH TURFING PLAN SHEET 6 OF 6 |
| 39 | WEST ROADSIDE DRAINAGE PLAN SHEET 3 OF 3 | 84 | WEST TURFING PLAN SHEET 1 OF 3 |
| 40 | ADDITIONAL DRAINAGE PLAN SHEET 1 OF 4 | 85 | WEST TURFING PLAN SHEET 2 OF 3 |
| 41 | ADDITIONAL DRAINAGE PLAN SHEET 2 OF 4 | 86 | WEST TURFING PLAN SHEET 3 OF 3 |
| 42 | ADDITIONAL DRAINAGE PLAN SHEET 3 OF 4 | 87 | EROSION CONTROL DETAILS SHEET 1 OF 2 |
| 43 | ADDITIONAL DRAINAGE PLAN SHEET 4 OF 4 | 88 | EROSION CONTROL DETAILS SHEET 2 OF 2 |
| 44 | DRAINAGE SCHEDULES | 89-138 | SOUTH CROSS SECTIONS |
| 45 | INLET DETAILS 1 OF 2 | 139-151 | WEST CROSS SECTIONS |


GENERAL WAYNE A. DOWNING
PEORIA INTERNATIONAL AIRPORT
CONSTRUCT NEW PERIMETER ROAD AND
PERIMETER FENCE - PROJECT 3



IL PROJECT: PIA-3865
AIP PROJ: 3-17-0080-XX

| | |
|--------------|-----------------------|
| FILE: | SUMMARY OF QUANTITIES |
| DESIGN BY: | TJH/SMS |
| DRAWN BY: | CMT |
| CHECKED BY: | CET |
| APPROVED BY: | CET |
| DATE: | 02-13-2009 |
| JOB No: | 07061-04-00 |

SUMMARY OF QUANTITIES
/INDEX TO SHEETS