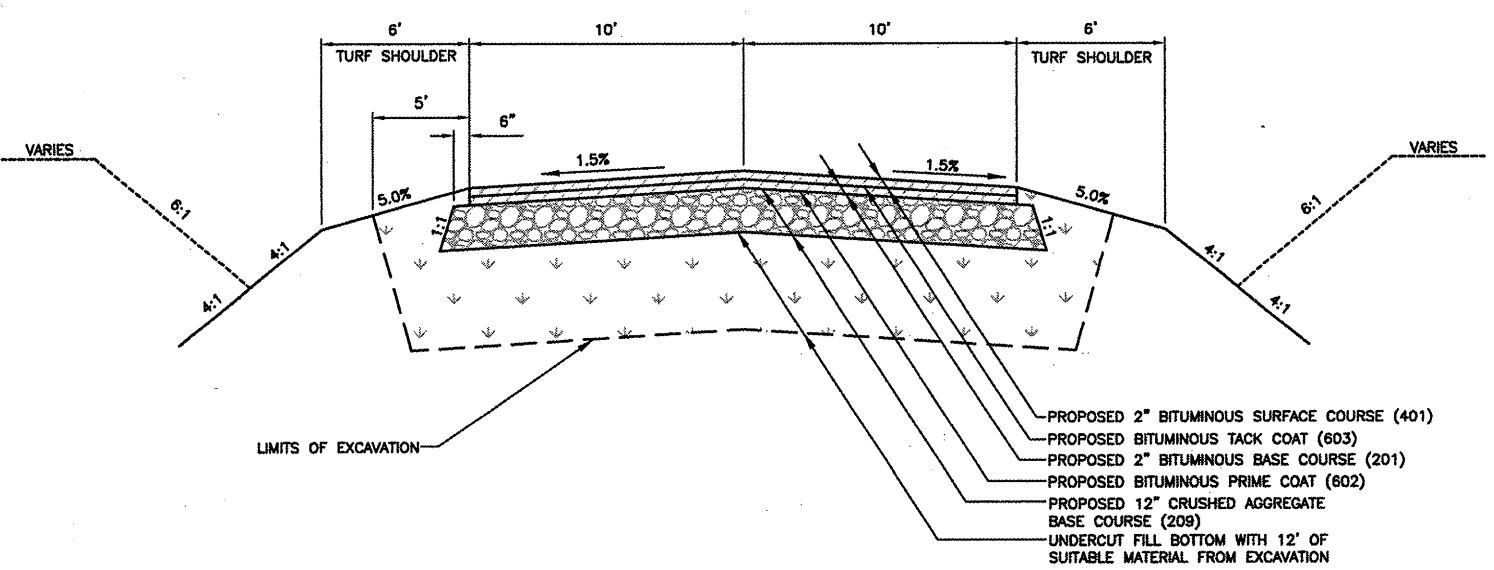
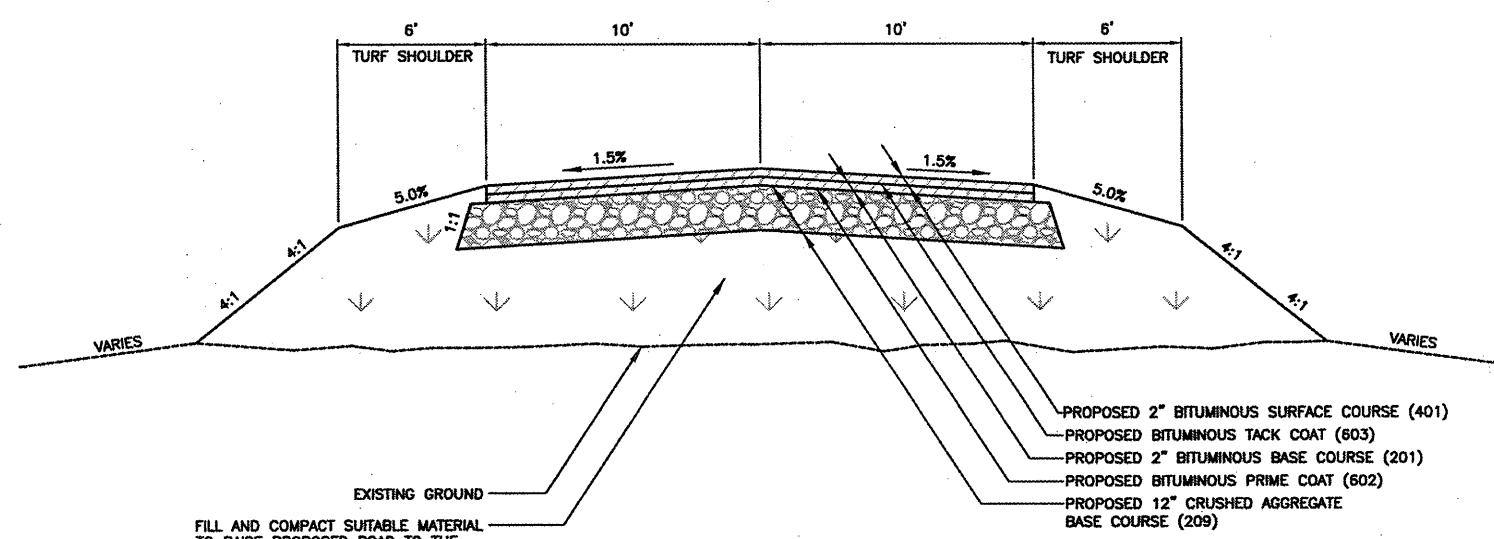


REVISIONS		
NUMBER	BY	DATE

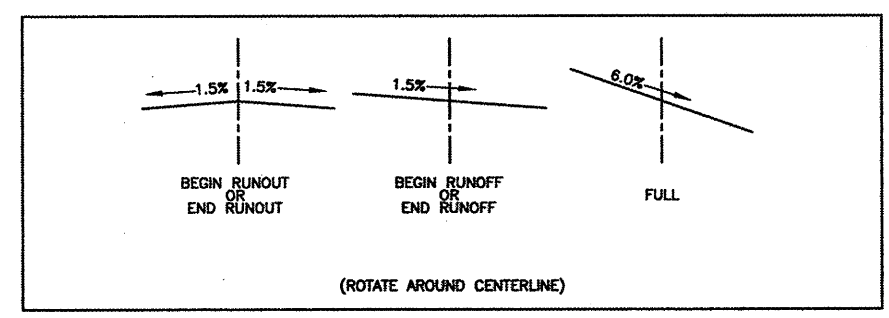
0 1 2  
THIS BAR IS EQUAL TO 2' AT FULL SCALE (3/4X22). PLOT 1



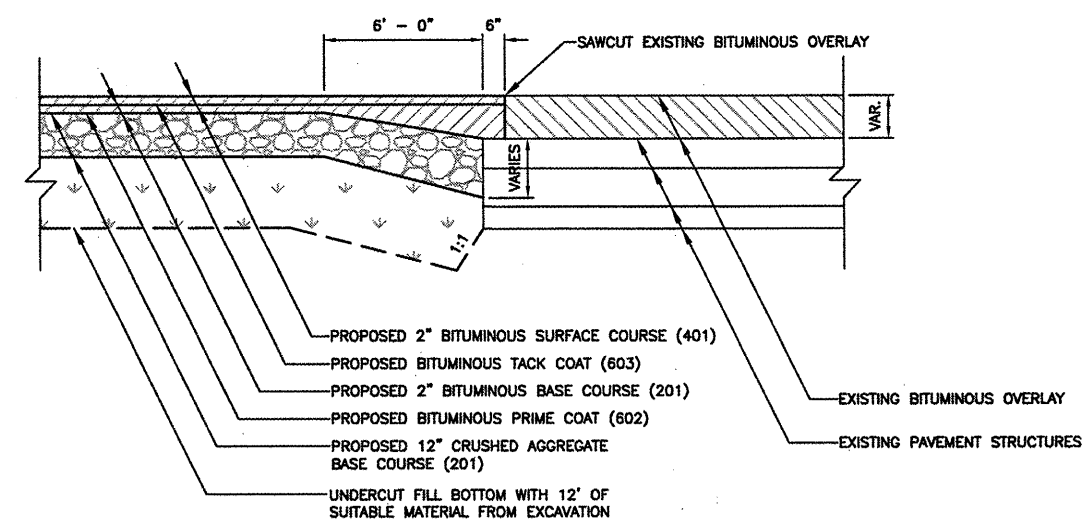
1 SECTION A-A CUT AREAS AND AREAS INVOLVING LESS THAN 12" OF FILL  
N.T.S.



2 SECTION B-B AREAS REQUIRING MORE THAN 12" OF FILL TO SUBGRADE  
N.T.S.



ROADWAY SUPER ELEVATION



3 SECTION C-C PROPOSED ROAD INTERSECTING EXISTING PAVEMENT  
N.T.S.

GENERAL WAYNE A. DOWNING  
PEORIA INTERNATIONAL AIRPORT  
CONSTRUCT NEW PERIMETER ROAD AND  
PERIMETER FENCE - PROJECT 3

© Copyright CMT, Inc.  
**CMT**  
CRAWFORD, MURPHY & TILLY, INC.  
CONSULTING ENGINEERS  
License No. 984-000615

**IL PROJECT: PIA-3865**  
**AP PROJ: 3-17-0080-XX**

FILE:	TYPICAL SECTIONS WEST
DESIGN BY:	TJH/SMS
DRAWN BY:	CMT
CHECKED BY:	CET
APPROVED BY:	CET
DATE:	02-13-2009
JOB No:	07061-04-00

TYPICAL SECTIONS  
WEST ROAD  
SHEET 12 OF 151 SHEETS