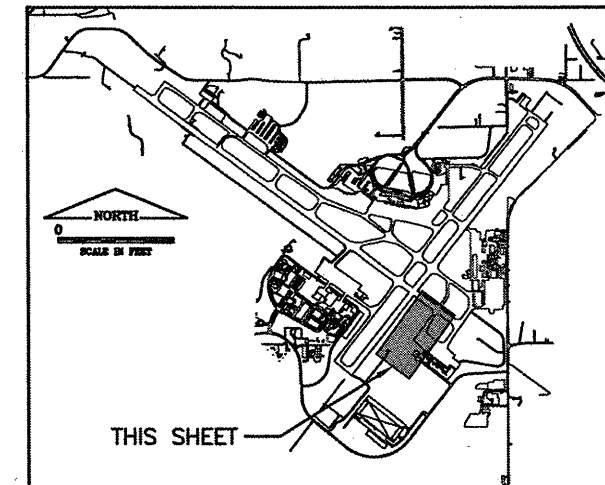


PE089

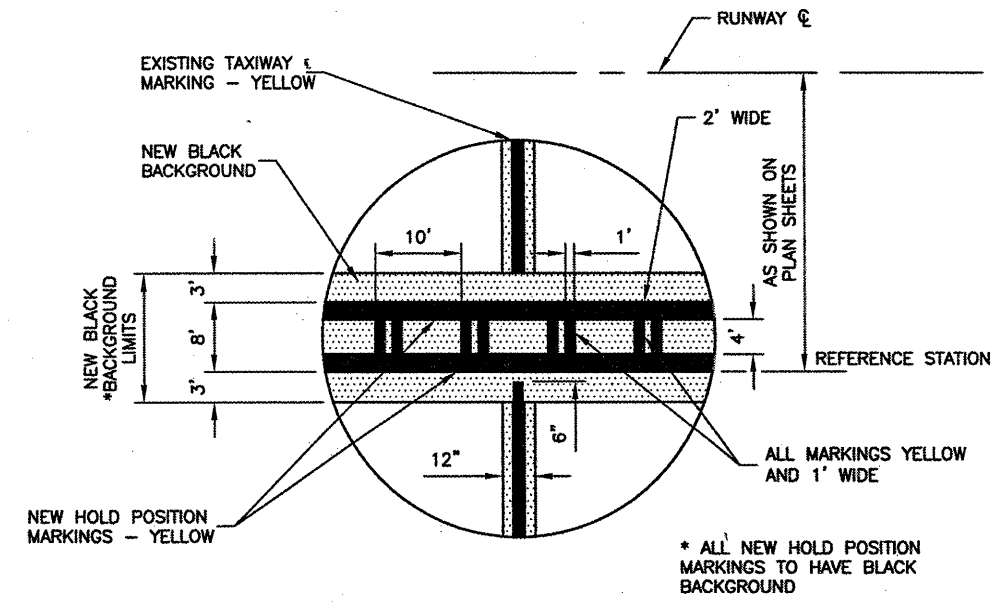
REVISIONS

NUMBER	BY	DATE

0 1 2
THIS BAR IS EQUAL TO 2"
AT FULL SCALE (34X22).
PLOT 1

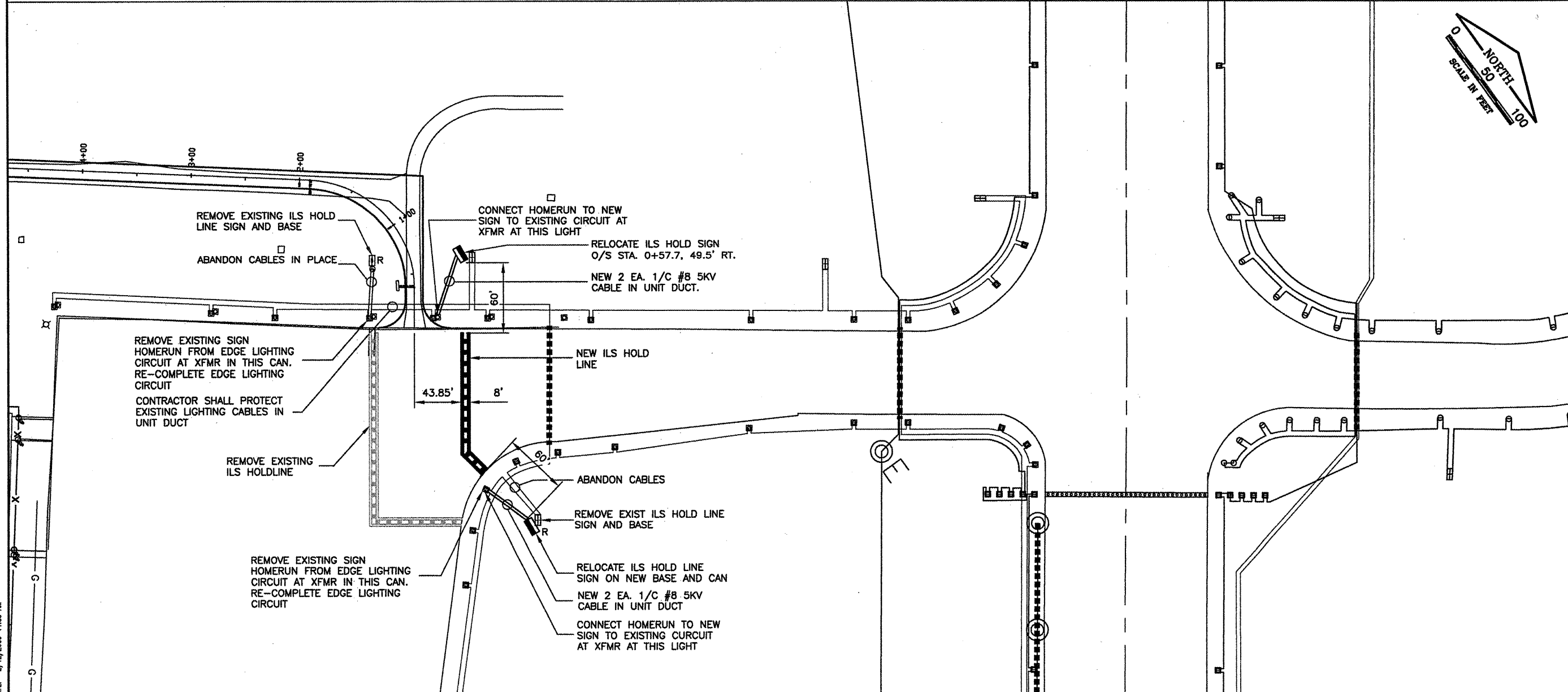


KEY MAP



ILS HOLD POSITION MARKING DETAIL

N.T.S.



GENERAL WAYNE A. DOWNING
PEORIA INTERNATIONAL AIRPORT
CONSTRUCT NEW PERIMETER ROAD AND
PERIMETER FENCE - PROJECT 3

© Copyright CMT, Inc.
CMT
CRAWFORD MURPHY & TILLY, INC.
CONSULTING ENGINEERS
License No. 84-00813

IL PROJECT: PIA-3865
AIP PROJ: 3-17-0080-XX

FILE: ILS RELOC PLAN & DTLS
DESIGN BY: TJH/SMS
DRAWN BY: CMT
CHECKED BY: CET
APPROVED BY: CET
DATE: 02-13-2009
JOB No: 07061-04-00

ILS RELOCATION
PLAN AND DETAILS

SHEET 29 OF 151 SHEETS

K:\Peoria\070610400\Draw\Sheets\1 - West_South_Fence\Phase 3 Sheets
FILE: ILS RELOC PLAN & DTLS.dwg
DATE: 2/12/2009 11:09 AM