

- 1 COVER SHEET
- 2 GENERAL NOTES
- 3 SUMMARY OF QUANTITIES
- 4 LOCATION MAP
- 5 SCHEDULE OF QUANTITIES

**STANDARDS**

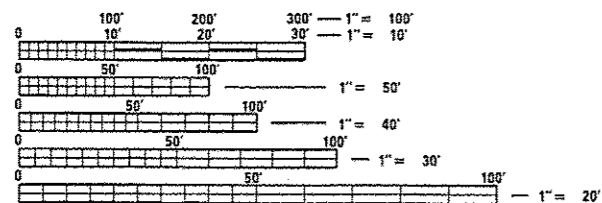
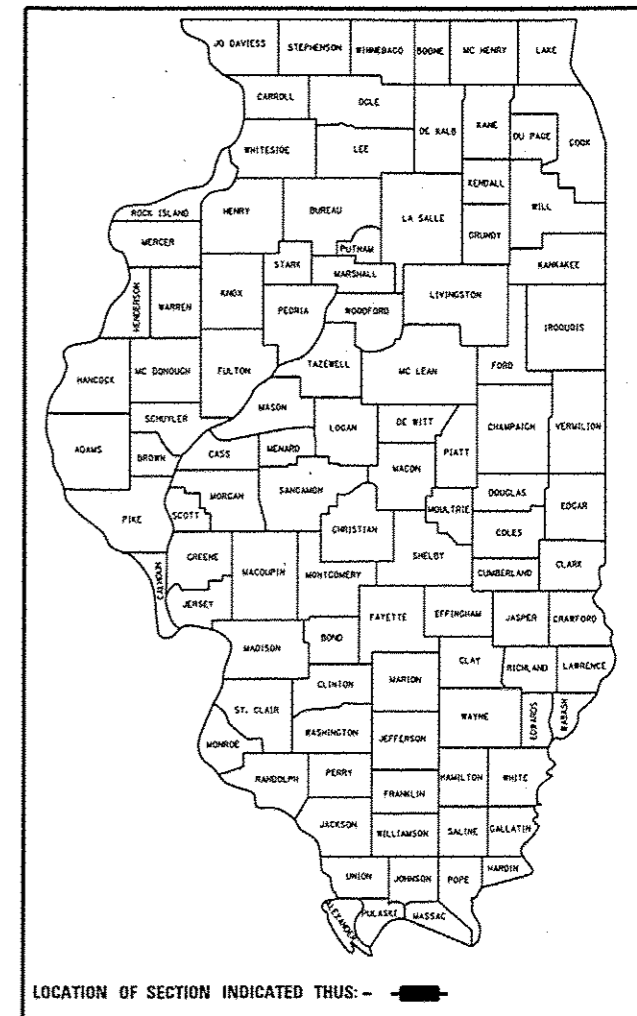
- 701001-02      701301-04
- 701006-05      701306-03
- 701011-04      701426-07
- 701101-04      701901-04
- 701106-02

**STATE OF ILLINOIS**  
**DEPARTMENT OF TRANSPORTATION**  
**DIVISION OF HIGHWAYS**  
**PROPOSED**  
**HIGHWAY PLANS**

**VARIOUS ROUTES**  
**SECTION: D4 EMERALD ASH BORER CONTROL**  
**VARIOUS COUNTIES**  
**C-94-031-15**

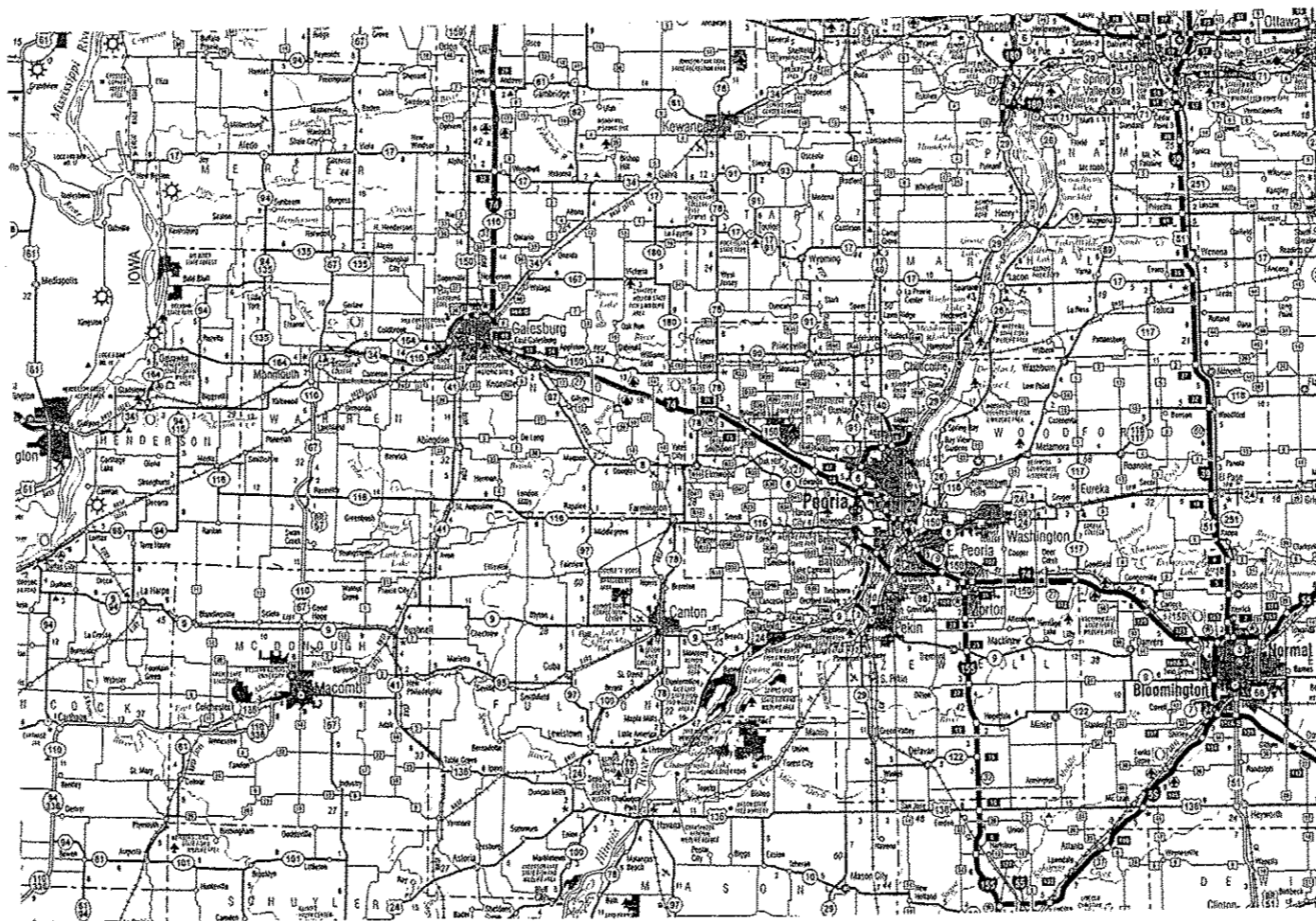
F.A.P. RTE.	SECTION	COUNTY	TOTAL SHEETS	SHEET NO.
VAR.	D4 EMERALD ASH BORER CONTROL	VARIOUS	5	1
		ILLINOIS	CONTRACT NO. 68C40	

**D-94-021-15**



FULL SIZE PLANS HAVE BEEN PREPARED USING STANDARD ENGINEERING SCALES. REDUCED SIZED PLANS WILL NOT CONFORM TO STANDARD SCALES. IN MAKING MEASUREMENTS ON REDUCED PLANS, THE ABOVE SCALES MAY BE USED.

J.U.L.I.E.  
 JOINT UTILITY LOCATION INFORMATION FOR EXCAVATION  
 1-800-892-0123  
 OR 811



PROJECT ENGINEER: MIKE LEWIS (309) 671-3454  
 PROJECT MANAGER: JIM ALWILL (309) 671-4484  
 CONTRACT NO. 68C40  
 CATALOG NO. 035215-00D

**TREES TO BE REMOVED: 29 TREES**

STATE OF ILLINOIS  
 DEPARTMENT OF TRANSPORTATION  
 DIVISION OF HIGHWAYS

SUBMITTED DEC 19 20 14  
*Kenneth A. Garnett*  
 DEPUTY DIRECTOR OF HIGHWAYS, REGION ENGINEER

Jan 30 20 15  
*John D. Baranzelli, PE*  
 CHIEF ENGINEER OF DESIGN AND ENVIRONMENT

Jan 30 20 15  
*Omer Osman, PE*  
 DIRECTOR OF HIGHWAYS, CHIEF ENGINEER

**PRINTED BY THE AUTHORITY  
 OF THE STATE OF ILLINOIS**

**TREE REMOVAL**

The District Four Tree Committee should be contacted and prior approval obtained for any tree removal beyond the limits /locations included in the plans.

**TREE STUMP REMOVAL**

Tree Stumps shall be removed as per article 201.04 of the "Standard Specifications for Road and Bridge Construction "

**CUT TREE MATERIAL**

Cut tree material (trunk, branches, chips, etc.) shall be removed from IDOT R.O.W. within 72 hours after a tree is cut.

**COMMITMENTS**

There are no commitments for this project.

FILE NAME *	USER NAME *	DESIGNED -	REVISED -	<b>STATE OF ILLINOIS DEPARTMENT OF TRANSPORTATION</b>	<b>GENERAL NOTES</b>	F.A.P. RTE.	SECTION	COUNTY	TOTAL SHEETS	SHEET NO.	
c:\p\work\p\idot\gouviszjr\0420203\04	SC40-sheets.dgn	DRAWN -	REVISED -			VAR.	D4 EMERALD ASH BORER CONTROL	VARIOUS	5	2	
Default	PLOT SCALE = 100.0000' / in.	CHECKED -	REVISED -			CONTRACT NO. 68C40					
	PLOT DATE = 12/18/2014	DATE -	REVISED -			SCALE:	SHEET	OF	SHEETS	STA.	TO STA.





TREE NUMBER	TREE TYPE	SIZE (INCH DIAMETER) dbh	ROUTE	NEAREST CROSS STREET (LOCATION)	COUNTY	NOTES
1	ELM	38	IL 40	1/2 MILE N. OF IL 90	PEORIA	300 FT. S. OF RR TRACKS, W. SIDE OF RD.
2	OAK	42	IL 40	0.4 MILES N. OF TR 850	MARSHALL	500 FT. S OF HOUSE # 0908, E. SIDE OF RD.
3	OAK	38	IL 40	S. OF TR 950	MARSHALL	400 FT. N. OF HOUSE # 0908, W. SIDE OF RD.
4	OAK	25	IL 40/17	3/4 MILE W. OF CAMP GROVE	MARSHALL	200 FT. E. OF HOUSE # 17608 S. SIDE OF RD.
5	ASH	27	IL 93	HOUSE # 13505	STARK	200 FT E. OF HOUSE# 13505, N. SIDE OF RD.
6	ASH	31	IL 93	NEAR HOUSE # 13505	STARK	50 FT E. OF HOUSE #13505, S. SIDE OF RD.
7	ASH	35	IL 93	TR 1400 N	STARK	500 FT. W. OF TR 1400 N, S. SIDE OF RD.
8	COTTONWOOD	29	IL 29	1/2 MILE N. OF HOUSE # 8142	PUTNAM	1/2 MILE S. OF BUREAU CO. E. SIDE OF RD.
9	COTTONWOOD	27	IL 29	1/2 MILE N. OF HOUSE # 8142	PUTNAM	1/2 MILE S. OF BUREAU CO. W. SIDE OF RD.
10	COTTONWOOD	31	IL 29	STA. 1229+00	PUTNAM	1/2 MILE N. OF HOUSE # 8142, W. SIDE OF RD.
11	COTTONWOOD	78	I-74	STA. 242+00 (MILE MARK. 34)	KNOX	E. SIDE OF RD.; 500 FT S. OF CR 2800 N
12	ASH	30	IL 40	N. OF MILE MARK. 1.5	MARSHALL	300 FT. N. OF TR 950 N, E. SIDE OF RD.
13	ASH	29	IL 40	HOUSE # 1005	MARSHALL	100 FT N. OF HOUSE # 1005 , E. SIDE OF RD.
14	ASH	26	IL 93	HOUSE # 13714	STARK	50 FT W. OF HOUSE # 13714 N. SIDE OF RD.
15	ASH	29	IL 93	500 FT. W. OF TR 1033 N	STARK	S. SIDE OF RD., MILE MARK. 6.05
16	ASH	33	IL 93	3/4 MILE W. OF 1300 N	STARK	IN VALLEY, 1.5 MILES E. OF TR 1200 N S. SIDE OF RD.
17	ASH	33	IL 93	STA 1494+00	STARK	1.2 MILES E. OF 1200 N, S. SIDE OF RD.
18	ASH	23	IL 93	STA 1494+00	STARK	3/4 MILES E. OF 1200 N, S. SIDE OF RD.
19	ASH	19	IL 93	NEAR STA. 1494+00	STARK	3/4 MILE E. OF 1200 N, S. SIDE OF RD.
20	ASH	23	IL 93	AT OSEOLA RD.	STARK	MILE MARK. 4.03, S. SIDE OF RD.
21	ASH	25	IL 93	OSCEOLA RD. NE QUADRANT	STARK	NORTHEAST QUAD. IL 93 / OSCEOLA RD. E. SIDE
22	ASH	23	IL 93	OSCEOLA RD. NW QUADRANT	STARK	NORTHWEST QUAD. IL 93 / OSCEOLA RD. W. SIDE
23	ASH	22	IL 93	500 FT. W. OF OSCEOLA RD.	STARK	SOUTH SIDE OF RD.
24	ASH	24	IL 93	1/2 MILE E. OF TR 850 N	STARK	NORTH SIDE OF RD.
25	ASH	32	IL 93	300 FT. W. OF TR 850 N	STARK	NORTH SIDE OF RD.
26	ASH	35	IL 93	350 FT. W. OF TR 850 N	STARK	NORTH SIDE OF RD.
27	ASH	27	IL 93	1/2 MILE E. OF ELMIRA	STARK	SOUTH SIDE OF RD.
28	ASH	33	IL 93	1 MILE E. OF IL 91	STARK	SOUTH SIDE OF RD.
29	ASH	25	IL 93	1 MILE E. OF IL 91	STARK	NORTH SIDE OF RD.
TOTAL INCHES (DIAMETER)		892				

FILE NAME =	USER NAME = gowitzzjr	DESIGNED -	REVISED -
ct:\pw\work\pwidot\gowitzzjr\0420283\048C40-sheets.dgn		DRAWN -	REVISED -
Default	PLOT SCALE = 100.0286 ' / in.	CHECKED -	REVISED -
	PLOT DATE = 12/18/2014	DATE -	REVISED -

**STATE OF ILLINOIS  
DEPARTMENT OF TRANSPORTATION**

**SCHEDULE OF QUANTITIES**

SCALE: SHEET OF SHEETS STA. TO STA.

F.A.P. RTE.	SECTION	COUNTY	TOTAL SHEETS	SHEET NO.
VAR.	D4 EMERALD ASH BORER CONTROL	VARIOUS	5	5
CONTRACT NO. 68C40			ILLINOIS FED. AID PROJECT	