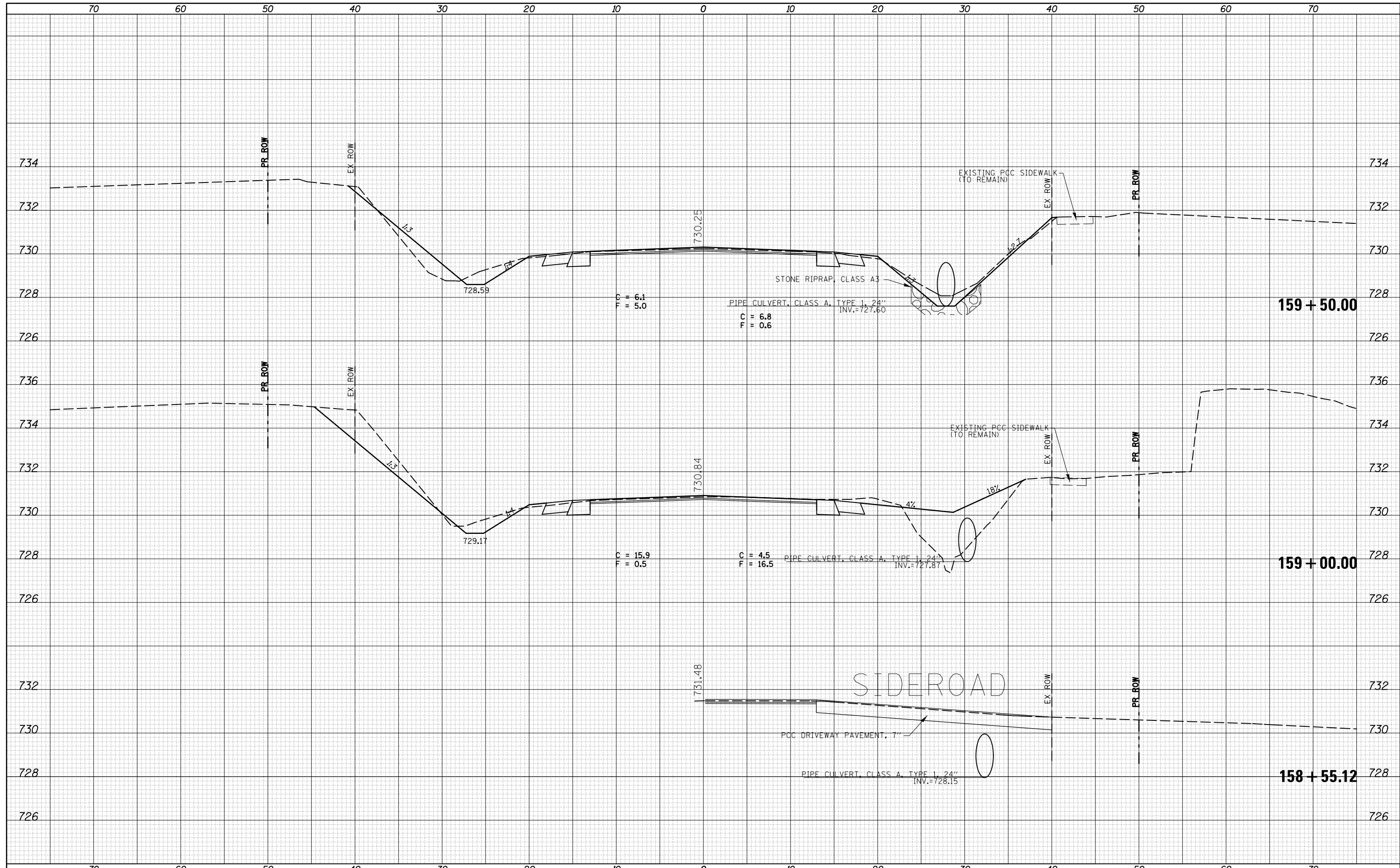




DATE	
BY	
SURVEYED	
PLOTTED	
TEMPLATE	
NOTE BOOK	
AREAS CHECKED	
NO.	

DATE	
BY	
SURVEYED	
PLOTTED	
TEMPLATE	
NOTE BOOK	
AREAS CHECKED	
NO.	



FILE NAME =  
 c:\pw\_work\pwidot\cearlockbm\0187612\0570844-

USER NAME = cearlockbm  
 ht-xssht-IL 47.dgn  
 PLOT SCALE = 10.0000' / in.  
 PLOT DATE = 10/10/2014

DESIGNED -  
 DRAWN -  
 CHECKED -  
 DATE -

REVISED -  
 REVISED -  
 REVISED -  
 REVISED -

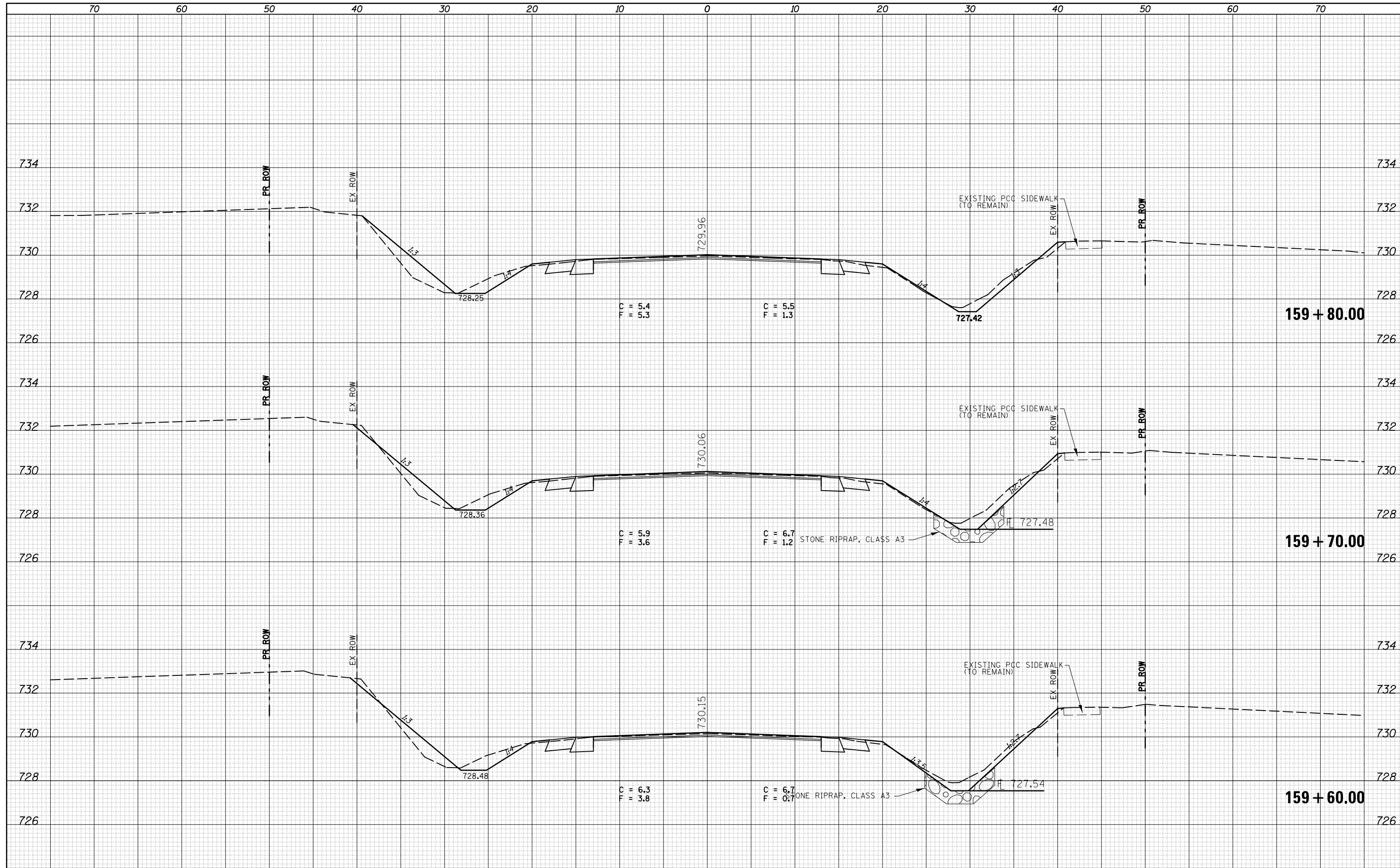
**STATE OF ILLINOIS  
 DEPARTMENT OF TRANSPORTATION**

**CROSS SECTIONS - IL 47**  
 SCALE: SHEET 52 OF 217 SHEETS STA. 158+58.22 TO STA. 159+50.00

F.A.P. RTE.	SECTION	COUNTY	TOTAL SHEETS	SHEET NO.
326	136RS-3, CR & (10-4)RS-1	CHAMPAIGN	474	302
CONTRACT NO. 70844			ILLINOIS FED. AID PROJECT	

DATE	
BY	
SURVEYED	
PLOTTED	
TEMPLATE	
NOTE BOOK	
AREAS CHECKED	
NO.	

DATE	
BY	
SURVEYED	
PLOTTED	
TEMPLATE	
NOTE BOOK	
AREAS CHECKED	
NO.	



FILE NAME =	USER NAME = ceerlockbm	DESIGNED -	REVISED -
ca:\pw_work\pwidot\ceerlockbm\0187612\0570844-	ht-ssht-IL 47.dgn	DRAWN -	REVISED -
	PLOT SCALE = 10.0000' / in.	CHECKED -	REVISED -
*MODELNAME*	PLOT DATE = 10/10/2014	DATE -	REVISED -

**STATE OF ILLINOIS  
DEPARTMENT OF TRANSPORTATION**

**CROSS SECTIONS - IL 47**

SCALE: SHEET 53 OF 217 SHEETS STA. 159+60.00 TO STA. 159+80.00

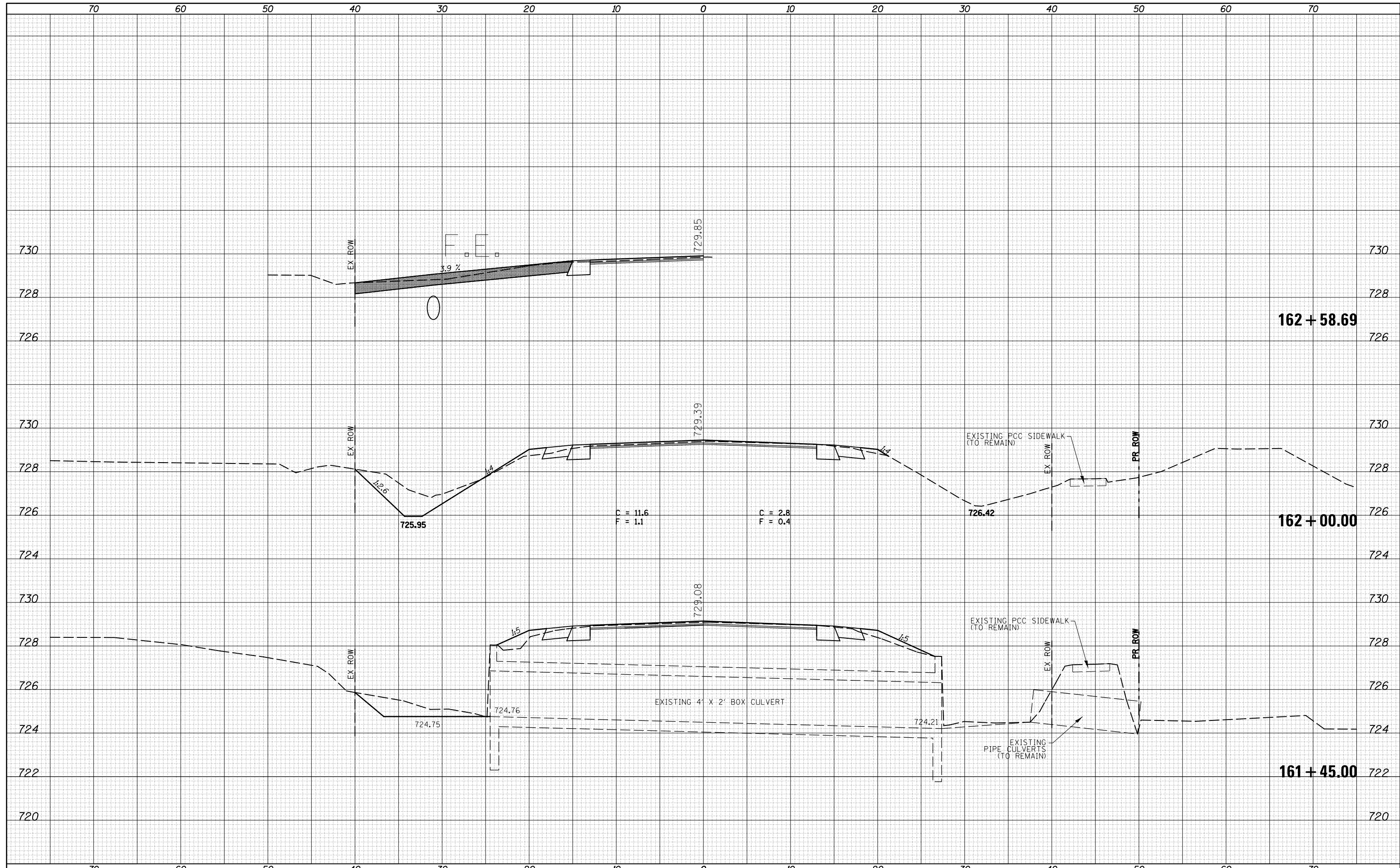
F.A.P. RTE.	SECTION	COUNTY	TOTAL SHEETS	SHEET NO.
326	136RS-3, CR & (10-4)RS-1	CHAMPAIGN	474	303
CONTRACT NO. 70844			ILLINOIS FED. AID PROJECT	





DATE	
BY	
FINISHED SURVEY	
PLOTTED	
TEMPLATE	
NOTE BOOK	
AREAS CHECKED	
NO.	

DATE	
BY	
ORIGINAL SURVEY	
PLOTTED	
TEMPLATE	
NOTE BOOK	
AREAS CHECKED	
NO.	



FILE NAME =  
 c:\pw\_work\pwidot\cearlockbm\d0187612\0570844-

USER NAME = cearlockbm  
 ht-xssh-IL 47.dgn  
 PLOT SCALE = 10.0000 ' / in.  
 PLOT DATE = 10/10/2014

DESIGNED -  
 DRAWN -  
 CHECKED -  
 DATE -

REVISED -  
 REVISED -  
 REVISED -  
 REVISED -

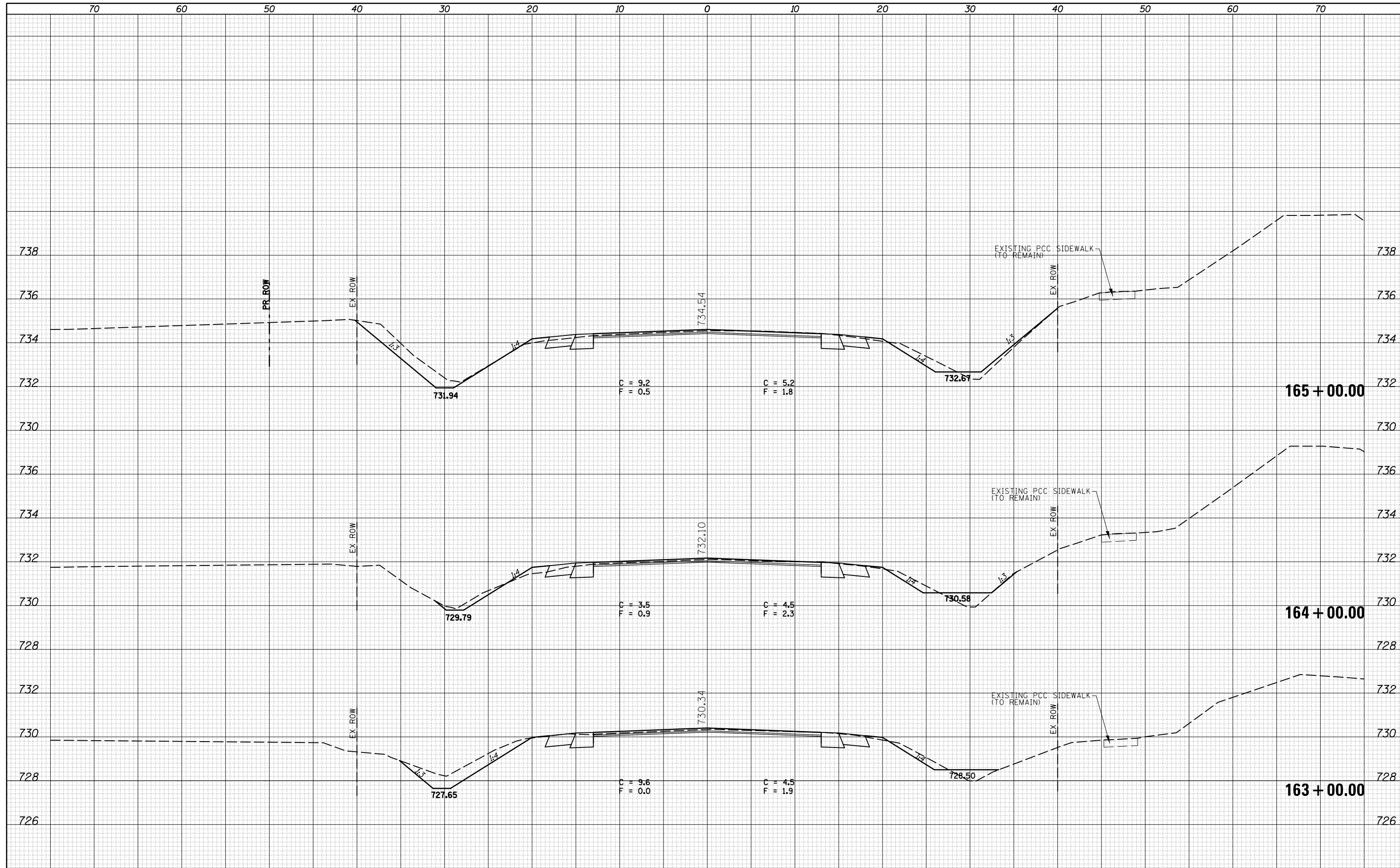
**STATE OF ILLINOIS  
 DEPARTMENT OF TRANSPORTATION**

**CROSS SECTIONS - IL 47**  
 SCALE: SHEET 55 OF 217 SHEETS STA. 161+45.00 TO STA. 162+58.21

F.A.P. RTE.	SECTION	COUNTY	TOTAL SHEETS	SHEET NO.
326	136RS-3, CR & (10-4)RS-1	CHAMPAIGN	474	305
CONTRACT NO. 70844			ILLINOIS FED. AID PROJECT	

DATE	
BY	
FINAL SURVEY	SURVEYED
NOTE BOOK	PLOTTED
NO.	TEMPLATE
	AREAS CHECKED

DATE	
BY	
ORIGINAL SURVEY	SURVEYED
NOTE BOOK	PLOTTED
NO.	TEMPLATE
	AREAS CHECKED



FILE NAME =	USER NAME = ceorlockbm	DESIGNED -	REVISED -
c:\pwork\pwork\ceorlockbm\0187612\0570844	ht-ssht-IL 47.dgn	DRAWN -	REVISED -
	PLOT SCALE = 10.0000' / in.	CHECKED -	REVISED -
*MODELNAME*	PLOT DATE = 10/10/2014	DATE -	REVISED -

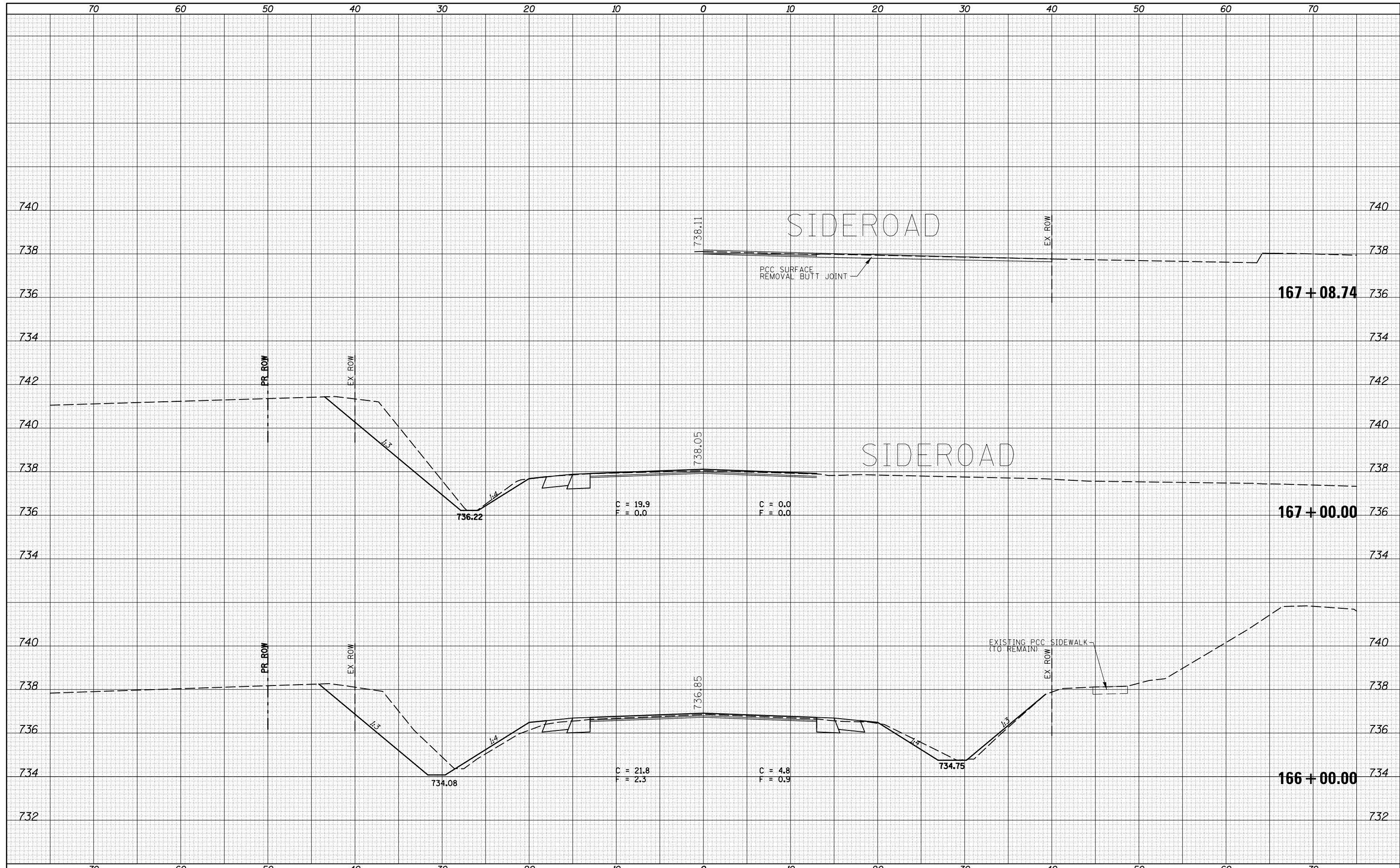
**STATE OF ILLINOIS  
DEPARTMENT OF TRANSPORTATION**

<b>CROSS SECTIONS - IL 47</b>			
SCALE:	SHEET 56	OF 217 SHEETS	STA. 163+00.00 TO STA. 165+00.00

F.A.P. RTE.	SECTION	COUNTY	TOTAL SHEETS	SHEET NO.
326	136RS-3, CR & (10-4)RS-1	CHAMPAIGN	474	306
CONTRACT NO. 70844			ILLINOIS FED. AID PROJECT	

DATE	
BY	
FINISHED SURVEY	
PLOTTED	
TEMPLATE	
NOTE BOOK	
AREAS CHECKED	
NO.	

DATE	
BY	
ORIGINAL SURVEY	
PLOTTED	
TEMPLATE	
NOTE BOOK	
AREAS CHECKED	
NO.	



FILE NAME = c:\pwork\pwork\cearlockbm\d0187612\0570844

USER NAME = cealockbm  
 PLOT SCALE = 10.0000' / in.  
 PLOT DATE = 10/10/2014

DESIGNED -  
 DRAWN -  
 CHECKED -  
 DATE -

REVISED -  
 REVISED -  
 REVISED -  
 REVISED -

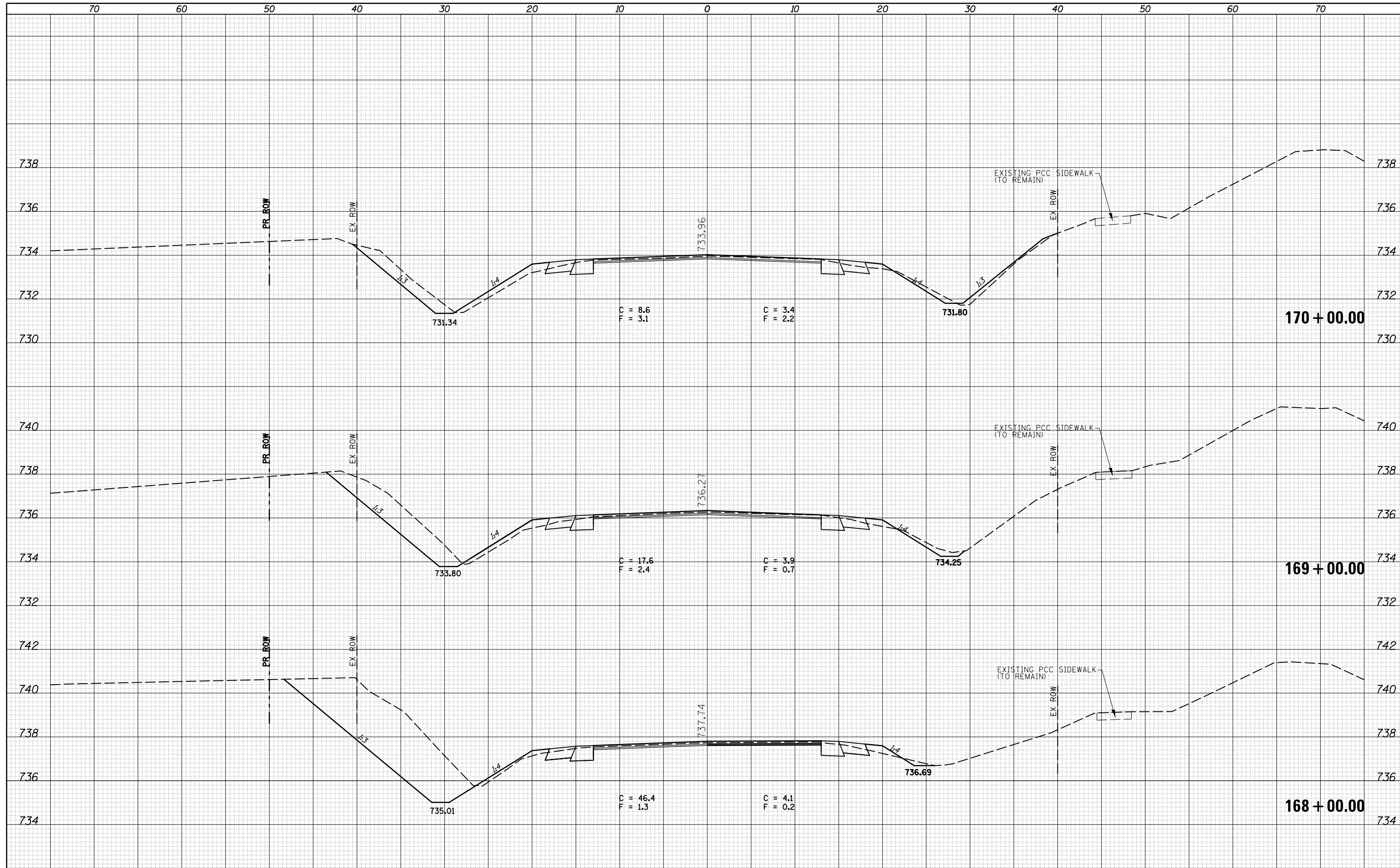
STATE OF ILLINOIS  
 DEPARTMENT OF TRANSPORTATION

CROSS SECTIONS - IL 47  
 SCALE: SHEET 57 OF 217 SHEETS STA. 166+00.00 TO STA. 167+08.74

F.A.P. RTE.	SECTION	COUNTY	TOTAL SHEETS	SHEET NO.
326	136RS-3, CR & (10-4)RS-1	CHAMPAIGN	474	307
CONTRACT NO. 70844			ILLINOIS FED. AID PROJECT	

DATE	
BY	
FINAL SURVEY	SURVEYED
NOTE BOOK	PLOTTED
NO.	TEMPLATE
	AREAS CHECKED
	AREAS CHECKED

DATE	
BY	
ORIGINAL SURVEY	SURVEYED
NOTE BOOK	PLOTTED
NO.	TEMPLATE
	AREAS CHECKED
	AREAS CHECKED



FILE NAME =	USER NAME = ceorlockbm	DESIGNED -	REVISED -
ca:\pwork\pwork\ceorlockbm\0187612\0570844	ht-xssht-IL 47.dgn	DRAWN -	REVISED -
	PLOT SCALE = 10.0000' / in.	CHECKED -	REVISED -
*MODELNAME*	PLOT DATE = 10/10/2014	DATE -	REVISED -

**STATE OF ILLINOIS  
DEPARTMENT OF TRANSPORTATION**

**CROSS SECTIONS - IL 47**

SCALE: SHEET 58 OF 217 SHEETS STA. 168+00.00 TO STA. 170+00.00

F.A.P. RTE.	SECTION	COUNTY	TOTAL SHEETS	SHEET NO.
326	136RS-3, CR & (10-4)RS-1	CHAMPAIGN	474	308
CONTRACT NO. 70844			ILLINOIS FED. AID PROJECT	





DATE	
BY	
FINAL SURVEY NO.	
SURVEYED PLOTTED	
NOTE BOOK	
AREAS CHECKED	

DATE	
BY	
ORIGINAL SURVEY NO.	
SURVEYED PLOTTED	
NOTE BOOK	
AREAS CHECKED	



FILE NAME =	USER NAME = cealockbm	DESIGNED -	REVISED -
ca:\pw_work\pwidot\cealockbm\d0187612\0570844	ht-xssht-IL 47.dgn	DRAWN -	REVISED -
	PLOT SCALE = 10.0000 ' / in.	CHECKED -	REVISED -
*MODELNAME*	PLOT DATE = 10/10/2014	DATE -	REVISED -

**STATE OF ILLINOIS  
DEPARTMENT OF TRANSPORTATION**

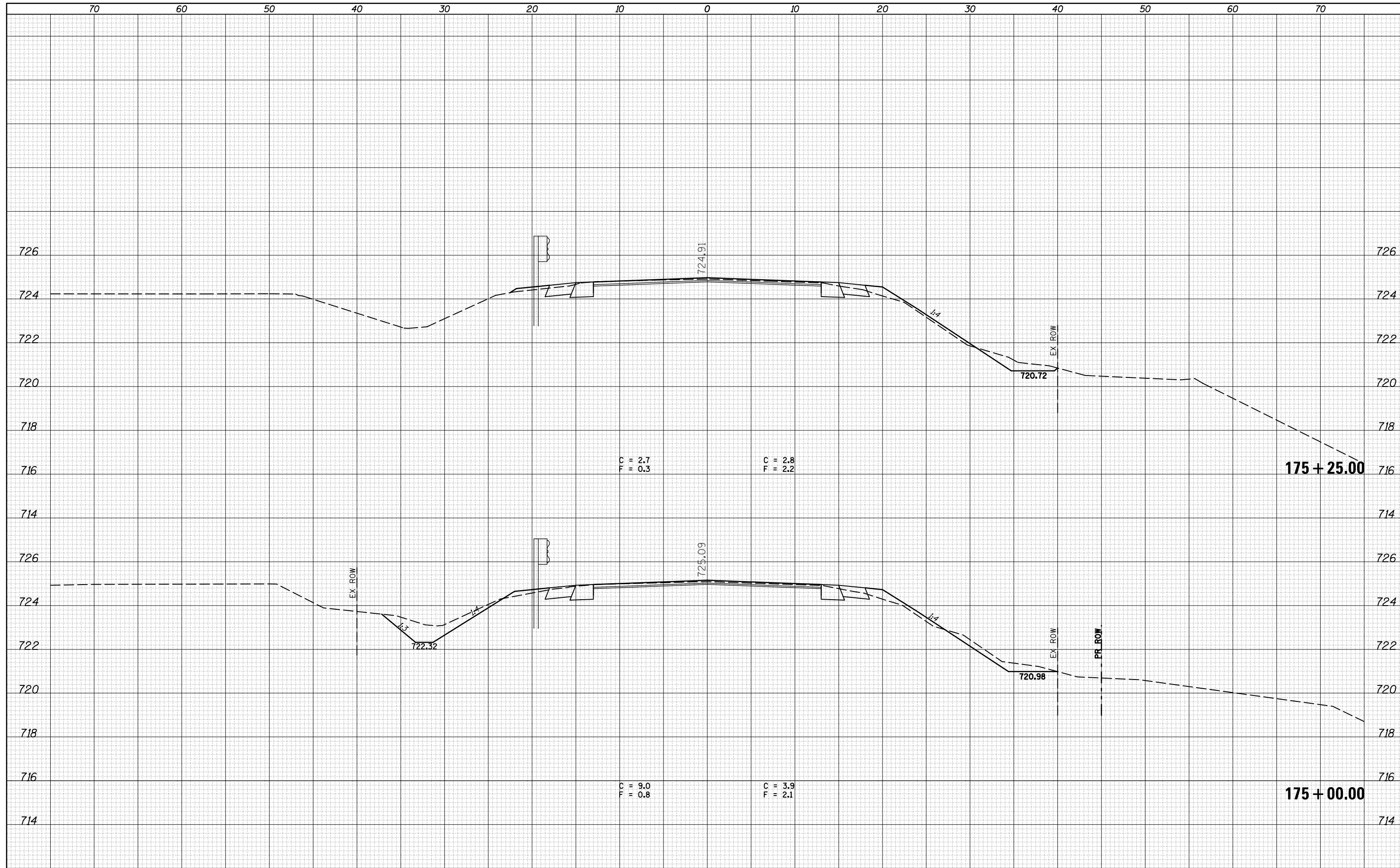
**CROSS SECTIONS - IL 47**

SCALE: SHEET 60 OF 217 SHEETS STA. 174+00.00 TO STA. 174+75.00

F.A.P. RTE.	SECTION	COUNTY	TOTAL SHEETS	SHEET NO.
326	136RS-3, CR & (10-4)RS-1	CHAMPAIGN	474	310
CONTRACT NO. 70844				
ILLINOIS FED. AID PROJECT				

DATE	
BY	
FINAL SURVEY	SURVEYED
NOTE BOOK	PLOTTED
NO.	TEMPLATE
	AREAS CHECKED

DATE	
BY	
ORIGINAL SURVEY	SURVEYED
NOTE BOOK	PLOTTED
NO.	TEMPLATE
	AREAS CHECKED



FILE NAME =	USER NAME = cealockbm	DESIGNED -	REVISED -
c:\pw_work\pwidot\cealockbm\d0187612\05708444	ht-xssht-IL 47.dgn	DRAWN -	REVISED -
	PLOT SCALE = 10.0000' / in.	CHECKED -	REVISED -
*MODELNAME*	PLOT DATE = 10/10/2014	DATE -	REVISED -

**STATE OF ILLINOIS  
DEPARTMENT OF TRANSPORTATION**

**CROSS SECTIONS - IL 47**

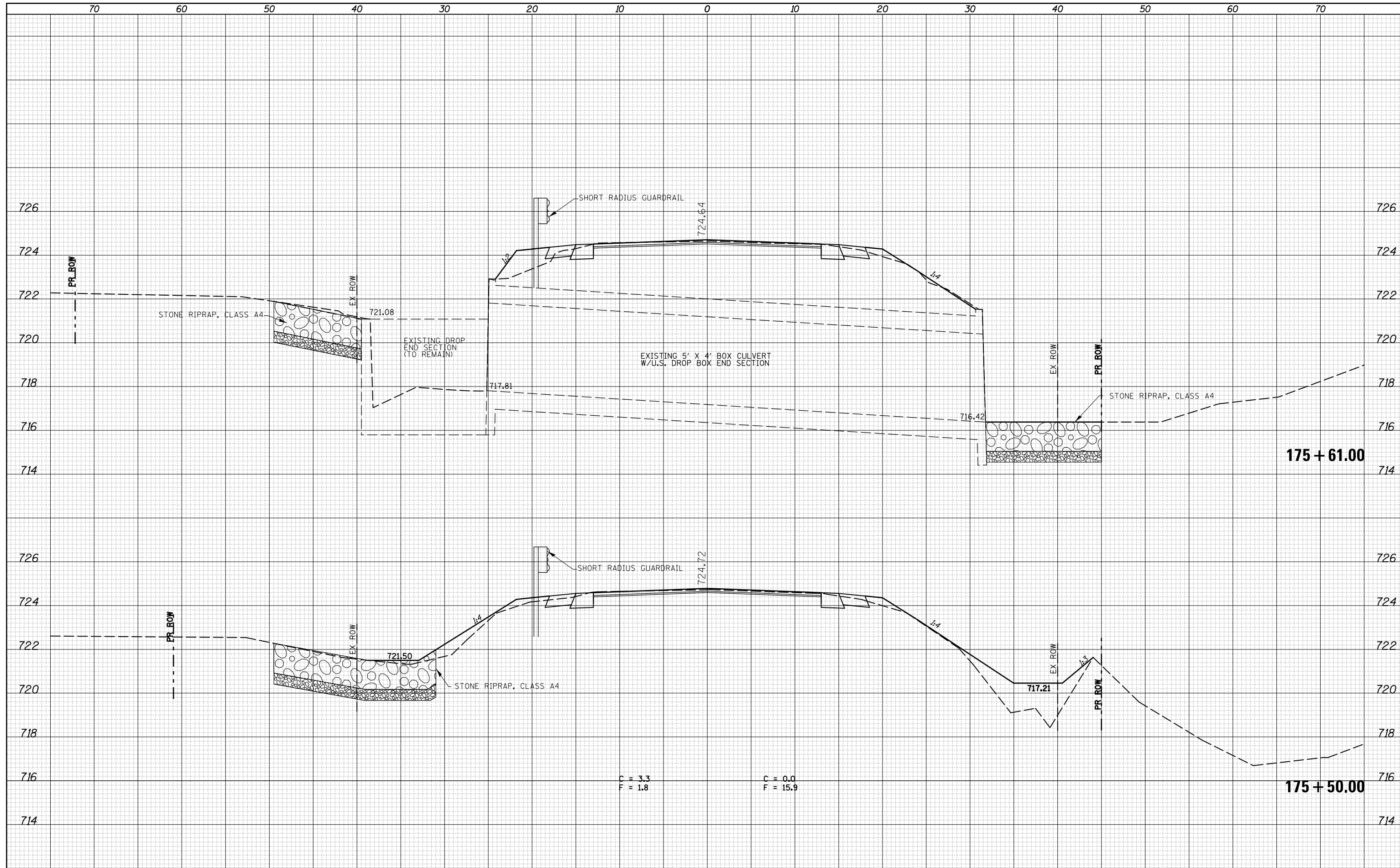
SCALE: SHEET 61 OF 217 SHEETS STA. 175+00.00 TO STA. 175+25.00

F.A.P. RTE.	SECTION	COUNTY	TOTAL SHEETS	SHEET NO.
326	136RS-3, CR & (10-4)RS-1	CHAMPAIGN	474	311
CONTRACT NO. 70844				

ILLINOIS FED. AID PROJECT

DATE	
BY	
SURVEYED	
PLOTTED	
TEMPLATE	
AREAS CHECKED	
FINAL SURVEY	
NOTE BOOK	
NO.	

DATE	
BY	
SURVEYED	
PLOTTED	
TEMPLATE	
AREAS CHECKED	
ORIGINAL SURVEY	
NOTE BOOK	
NO.	



FILE NAME =	USER NAME = ceorlockbm	DESIGNED -	REVISED -
c:\pw\work\pwidot\ceorlockbm\d0187612\0570844	ht-xssht-IL 47.dgn	DRAWN -	REVISED -
	PLOT SCALE = 10.0000' / in.	CHECKED -	REVISED -
*MODELNAME*	PLOT DATE = 10/10/2014	DATE -	REVISED -

**STATE OF ILLINOIS  
DEPARTMENT OF TRANSPORTATION**

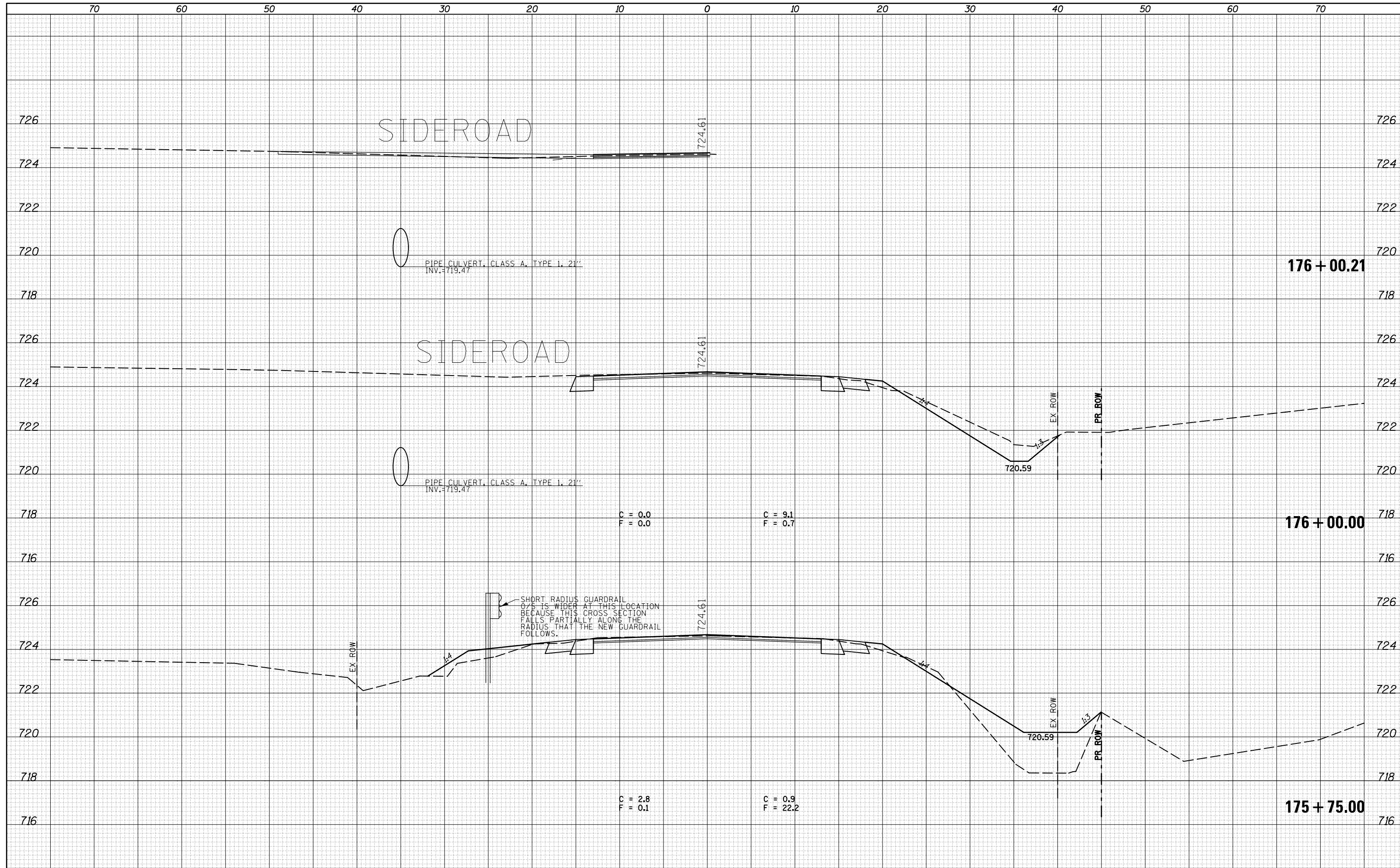
<b>CROSS SECTIONS - IL 47</b>			
SCALE:	SHEET 62	OF 217 SHEETS	STA. 175+50.00 TO STA. 175+61.00

F.A.P. RTE.	SECTION	COUNTY	TOTAL SHEETS	SHEET NO.
326	136RS-3, CR & (10-4)RS-1	CHAMPAIGN	474	312
			CONTRACT NO. 70844	
ILLINOIS FED. AID PROJECT				



DATE	
BY	
FINAL SURVEY NO.	
SURVEYED	
PLOTTED	
TEMPLATE	
AREAS	
CHECKED	

DATE	
BY	
ORIGINAL SURVEY NO.	
SURVEYED	
PLOTTED	
TEMPLATE	
AREAS	
CHECKED	



FILE NAME =	USER NAME = ceorlockbm	DESIGNED -	REVISED -
c:\pw_work\pwidot\ceorlockbm\0187612\0570844	ht-xssh-IL 47.dgn	DRAWN -	REVISED -
	PLOT SCALE = 10.0000 ' / in.	CHECKED -	REVISED -
*MODELNAME*	PLOT DATE = 10/10/2014	DATE -	REVISED -

**STATE OF ILLINOIS  
DEPARTMENT OF TRANSPORTATION**

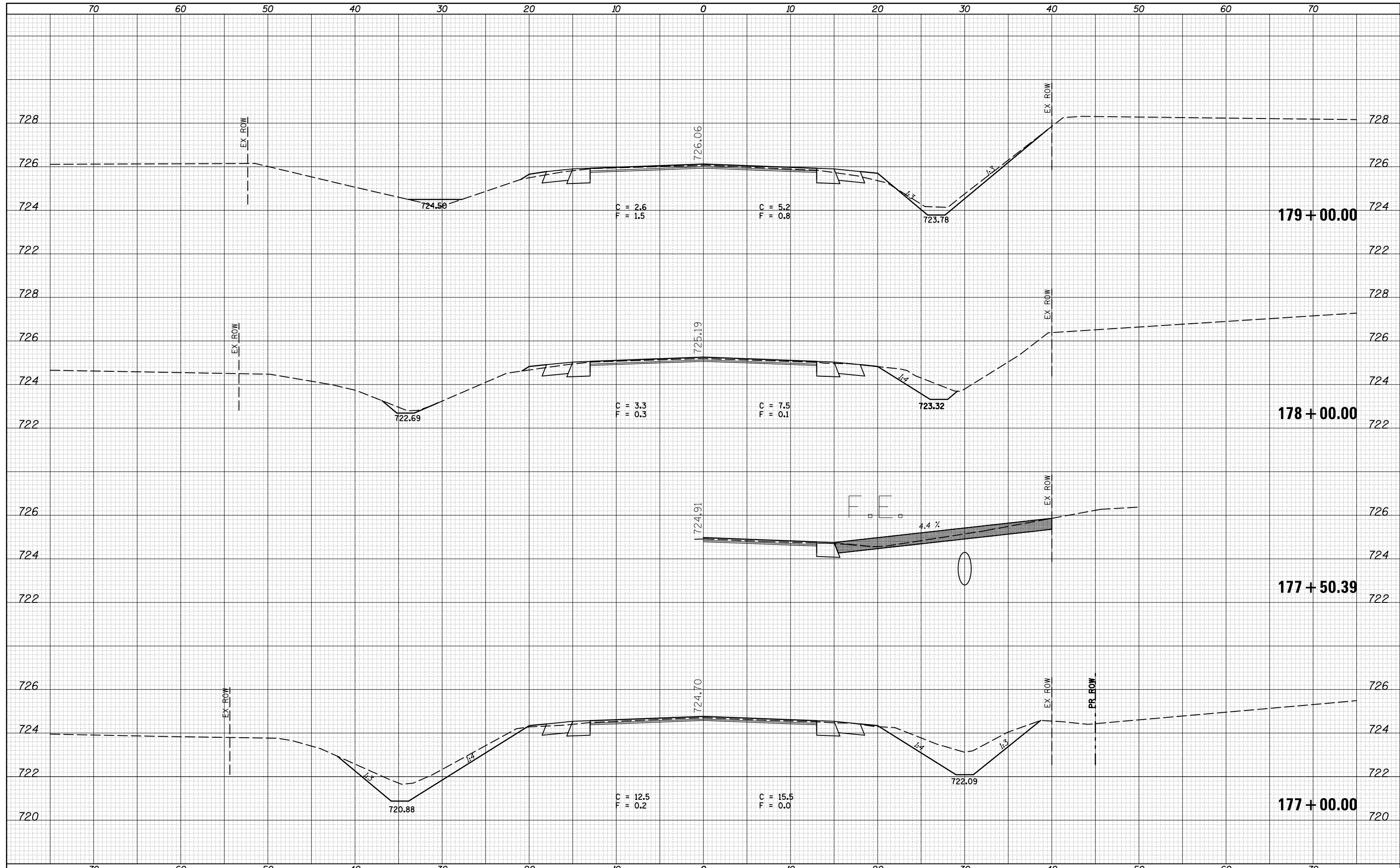
**CROSS SECTIONS - IL 47**

SCALE: SHEET 63 OF 217 SHEETS STA. 175+75.00 TO STA. 176+00.21

F.A.P. RTE.	SECTION	COUNTY	TOTAL SHEETS	SHEET NO.
326	136RS-3, CR & (10-4)RS-1	CHAMPAIGN	474	313
CONTRACT NO. 70844			ILLINOIS FED. AID PROJECT	

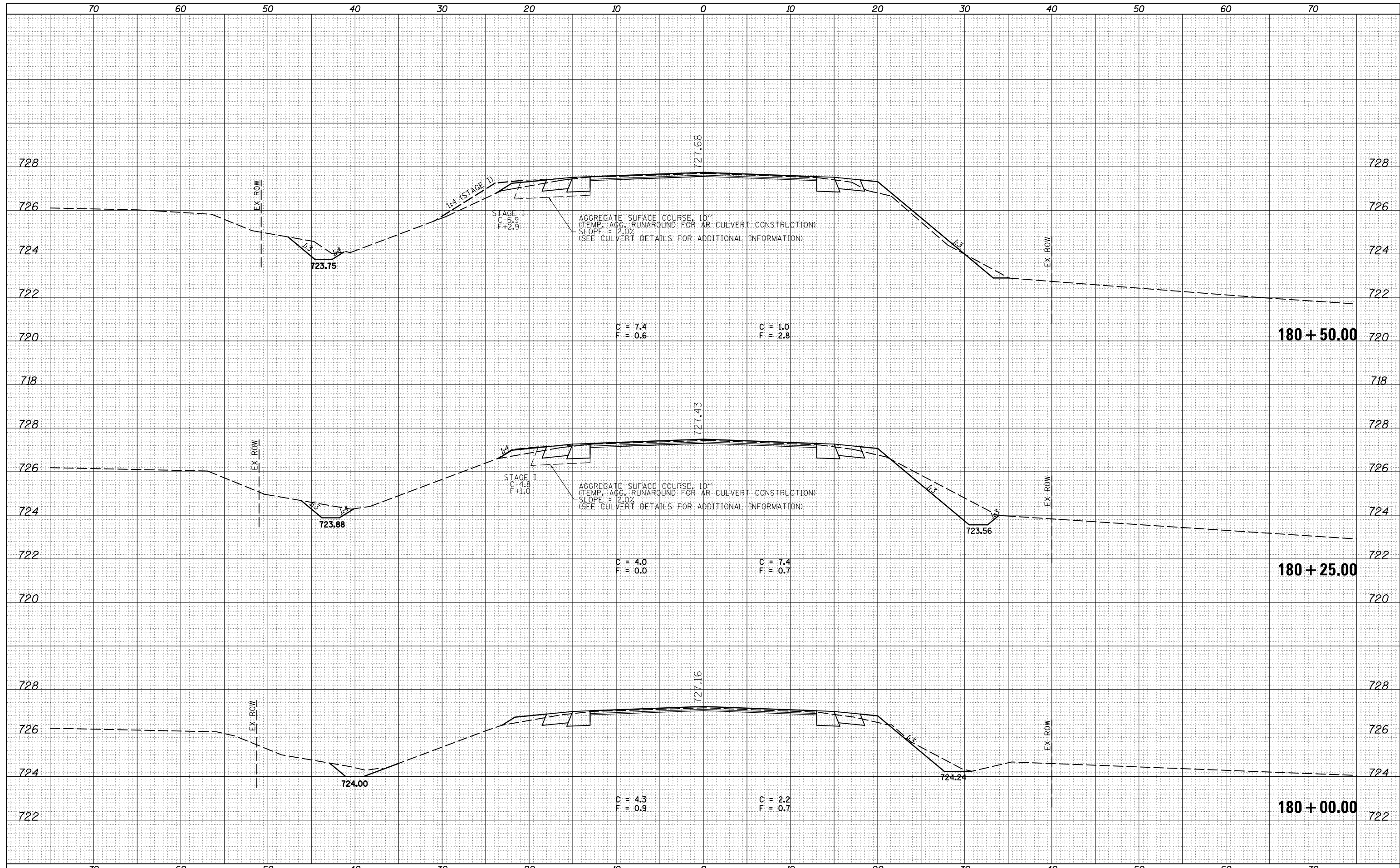
DATE	
BY	
FINAL SURVEY	SURVEYED
NOTE BOOK	PLOTTED
NO.	TEMPLATE
	AREAS CHECKED

DATE	
BY	
ORIGINAL SURVEY	SURVEYED
NOTE BOOK	PLOTTED
NO.	TEMPLATE
	AREAS CHECKED



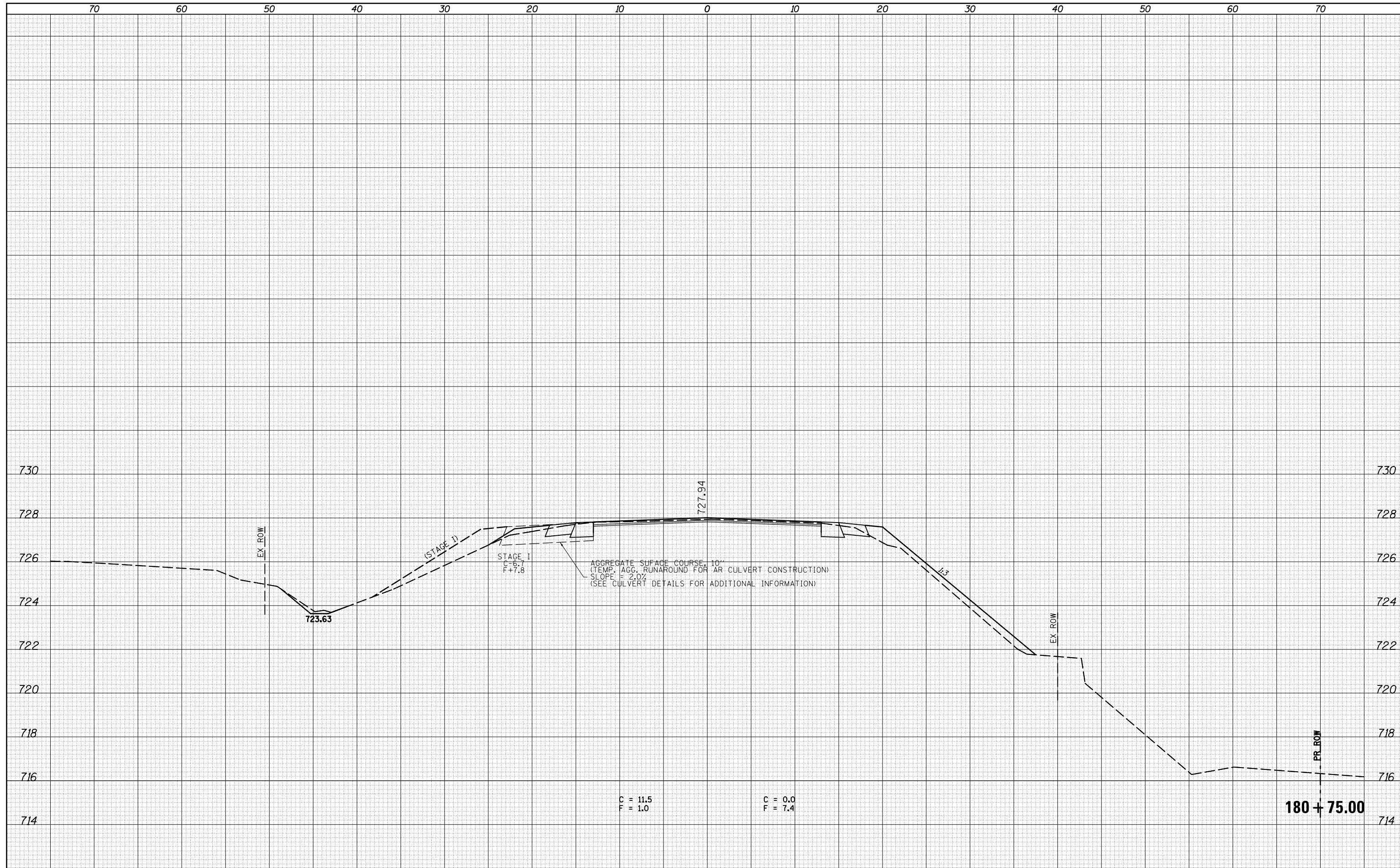
DATE	
BY	
FINAL SURVEY	
SURVEYED	
PLOTTED	
TEMPLATE	
NOTE BOOK	
AREAS CHECKED	
NO.	

DATE	
BY	
ORIGINAL SURVEY	
SURVEYED	
PLOTTED	
TEMPLATE	
NOTE BOOK	
AREAS CHECKED	
NO.	



DATE	
BY	
FINAL SURVEY	SURVEYED
NOTE BOOK	PLOTTED
NO.	TEMPLATE
	AREAS CHECKED

DATE	
BY	
ORIGINAL SURVEY	SURVEYED
NOTE BOOK	PLOTTED
NO.	TEMPLATE
	AREAS CHECKED



FILE NAME =	USER NAME = ceorlockbm	DESIGNED -	REVISED -
ca:\pw_work\pwidot\ceorlockbm\d0187612\05708444	ht-xssht-IL 47.dgn	DRAWN -	REVISED -
	PLOT SCALE = 10.0000 ' / in.	CHECKED -	REVISED -
\$MODELNAME\$	PLOT DATE = 10/10/2014	DATE -	REVISED -

**STATE OF ILLINOIS  
DEPARTMENT OF TRANSPORTATION**

**CROSS SECTIONS - IL 47**

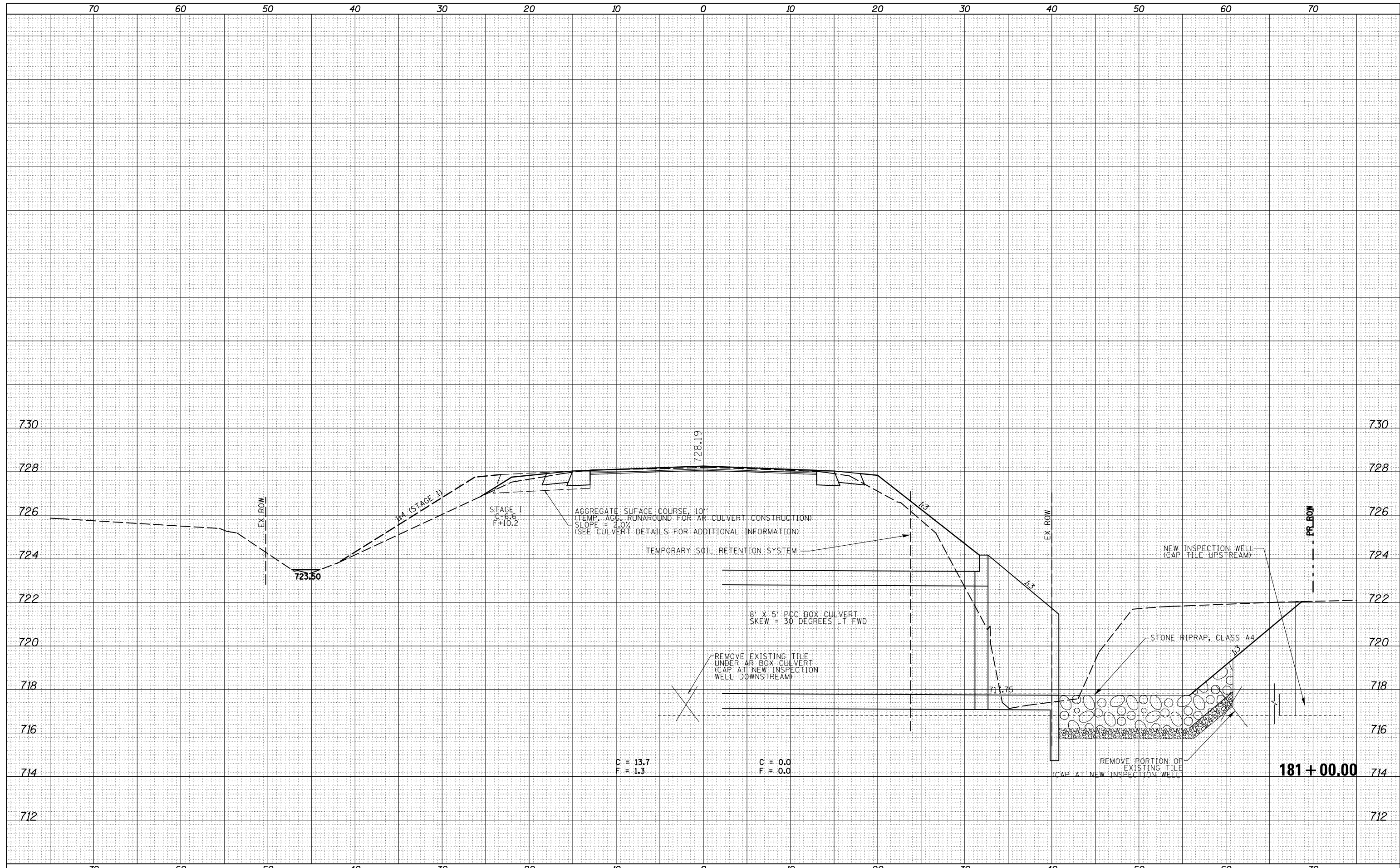
SCALE: SHEET 66 OF 217 SHEETS STA. 180+75.00 TO STA. 180+75.00

F.A.P. RTE.	SECTION	COUNTY	TOTAL SHEETS	SHEET NO.
326	136RS-3, CR & (10-4)RS-1	CHAMPAIGN	474	316
CONTRACT NO. 70844			ILLINOIS FED. AID PROJECT	



DATE	
BY	
FINAL SURVEY	SURVEYED
NOTE BOOK	PLOTTED
NO.	TEMPLATE
	AREAS CHECKED

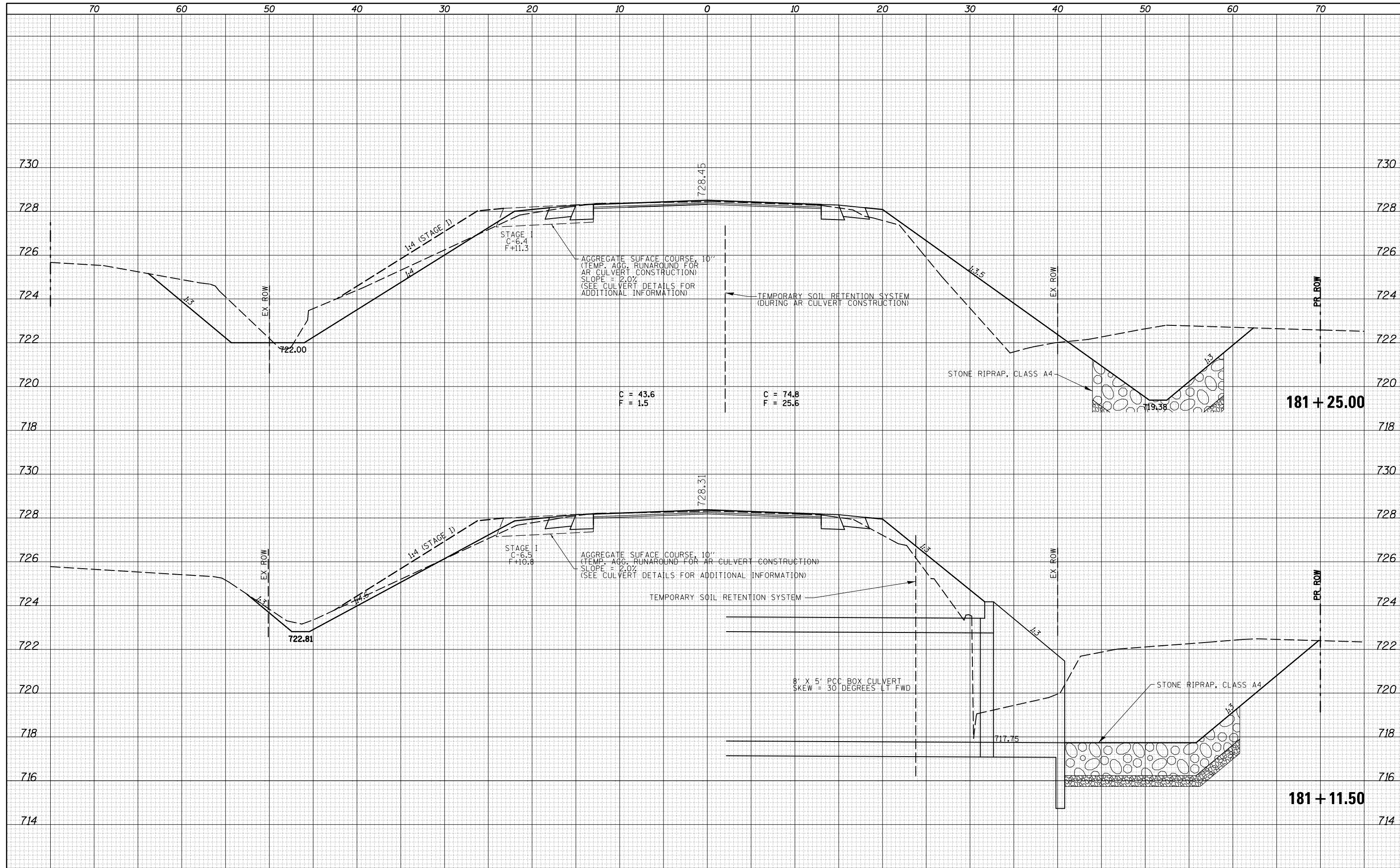
DATE	
BY	
ORIGINAL SURVEY	SURVEYED
NOTE BOOK	PLOTTED
NO.	TEMPLATE
	AREAS CHECKED



FILE NAME =	USER NAME = ceorlockbm	DESIGNED -	REVISED -	<b>STATE OF ILLINOIS</b> <b>DEPARTMENT OF TRANSPORTATION</b>	<b>CROSS SECTIONS - IL 47</b>	F.A.P. RTE.	SECTION	COUNTY	TOTAL SHEETS	SHEET NO.	
ca:\pw_work\pwidot\ceorlockbm\0187612\0570844	ht-xssht-IL 47.dgn	DRAWN -	REVISED -			326	136RS-3, CR & (10-4)RS-1	CHAMPAIGN	474	317	
	PLOT SCALE = 10.0000 ' / in.	CHECKED -	REVISED -			CONTRACT NO. 70844					
*MODELNAME*	PLOT DATE = 10/10/2014	DATE -	REVISED -			ILLINOIS FED. AID PROJECT					

DATE	
BY	
SURVEYED	
PLOTTED	
TEMPLATE	
NOTE BOOK	
AREAS CHECKED	
NO.	

DATE	
BY	
SURVEYED	
PLOTTED	
TEMPLATE	
NOTE BOOK	
AREAS CHECKED	
NO.	



FILE NAME =	USER NAME = cealockbm	DESIGNED -	REVISED -
c:\pw_work\pwidot\cealockbm\d0187612\0570844	ht-ssht-IL 47.dgn	DRAWN -	REVISED -
	PLOT SCALE = 10.0000' / in.	CHECKED -	REVISED -
*MODELNAME*	PLOT DATE = 10/10/2014	DATE -	REVISED -

**STATE OF ILLINOIS  
DEPARTMENT OF TRANSPORTATION**

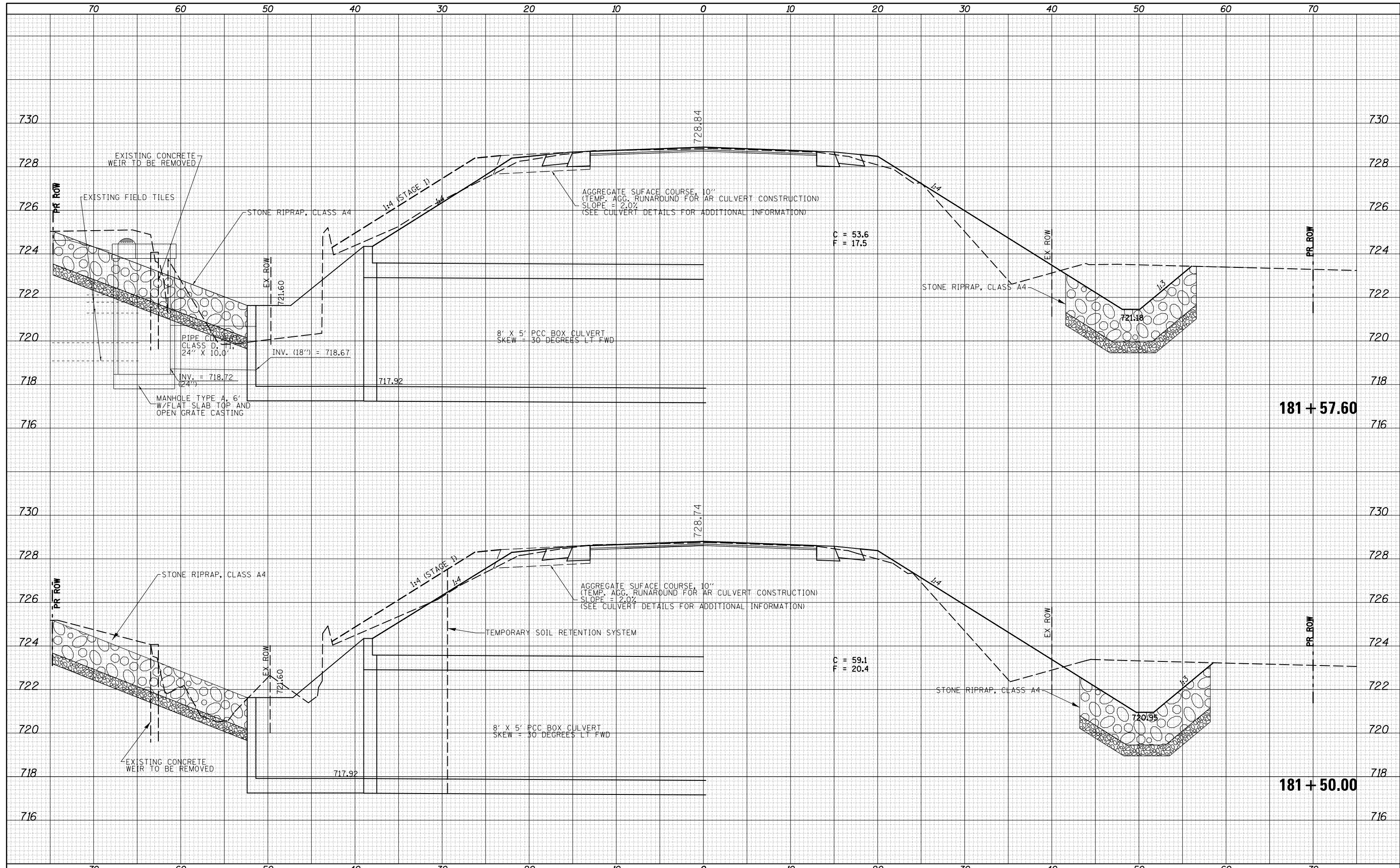
**CROSS SECTIONS - IL 47**

SCALE: SHEET 68 OF 217 SHEETS STA. 181+11.50 TO STA. 181+25.00

F.A.P. RTE.	SECTION	COUNTY	TOTAL SHEETS	SHEET NO.
326	136RS-3, CR & (10-4)RS-1	CHAMPAIGN	474	318
CONTRACT NO. 70844			ILLINOIS FED. AID PROJECT	

DATE	
BY	
FINAL SURVEY PLOTTED TEMPLATE AREAS CHECKED	
NO.	

DATE	
BY	
ORIGINAL SURVEY PLOTTED TEMPLATE AREAS CHECKED	
NO.	



FILE NAME = c:\pw\_work\pwidot\cearlockbm\d0187612\0570844\ht-ssht-IL 47.dgn  
 \$MODELNAME\$

USER NAME = cealockbm	DESIGNED -	REVISED -
DRAWN -	REVISIT -	REVISED -
CHECKED -	REVISIT -	REVISED -
DATE -	REVISIT -	REVISED -
PLOT SCALE = 10.0000 ' / in.		
PLOT DATE = 10/10/2014		

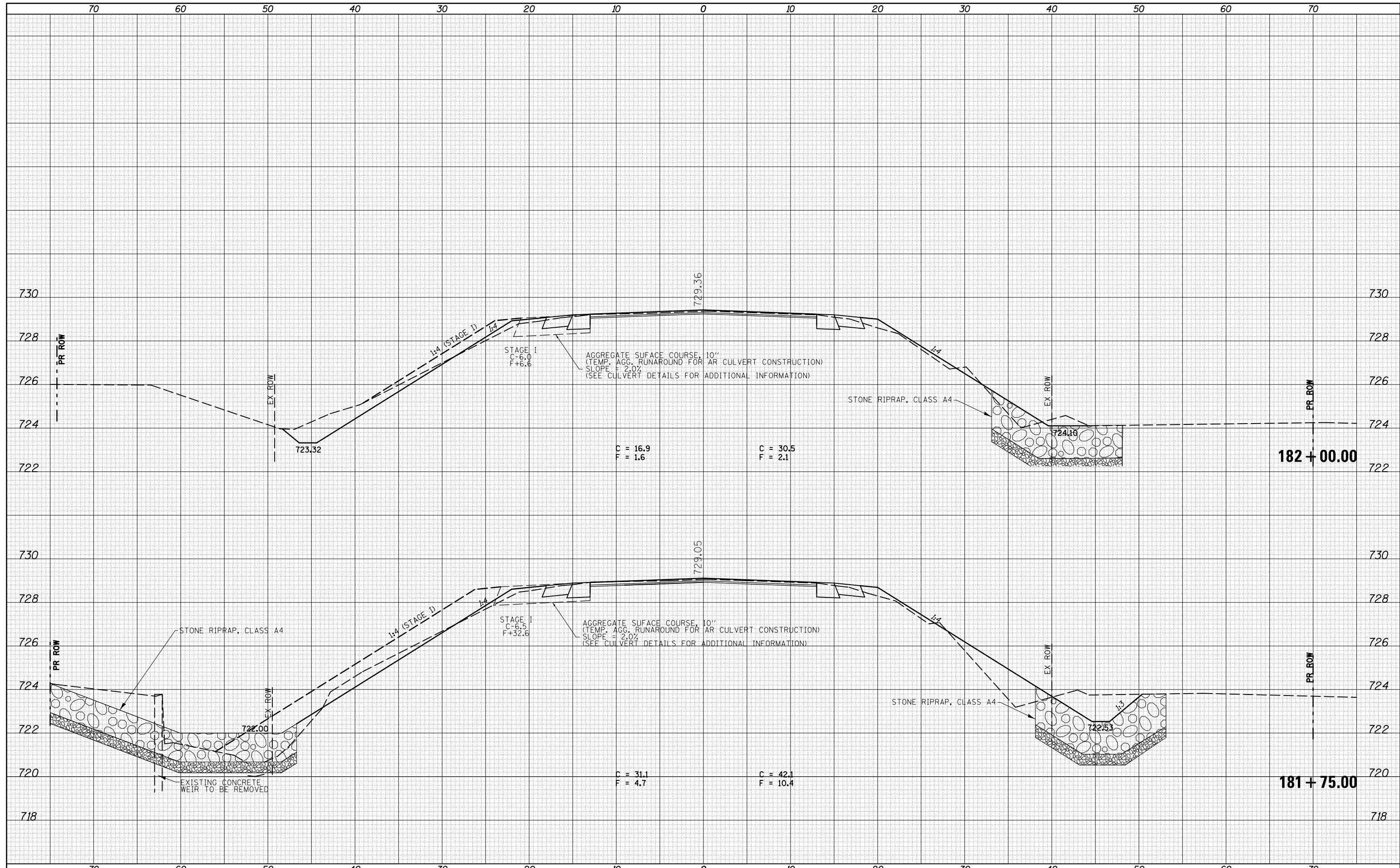
**STATE OF ILLINOIS  
DEPARTMENT OF TRANSPORTATION**

**CROSS SECTIONS - IL 47**  
 SCALE: SHEET 69 OF 217 SHEETS STA. 181+50.00 TO STA. 181+57.60

F.A.P. RTE.	SECTION	COUNTY	TOTAL SHEETS	SHEET NO.
326	136RS-3, CR & (10-4)RS-1	CHAMPAIGN	474	319
CONTRACT NO. 70844			ILLINOIS FED. AID PROJECT	

DATE	
BY	
SURVEYED	
PLOTTED	
TEMPLATE	
AREAS CHECKED	
FINAL SURVEY	
NOTE BOOK	
NO.	

DATE	
BY	
SURVEYED	
PLOTTED	
TEMPLATE	
AREAS CHECKED	
ORIGINAL SURVEY	
NOTE BOOK	
NO.	



FILE NAME = c:\pwork\pwork\cearlockbm\d0187612\05708444

USER NAME = cealockbm  
 DRAWN -  
 CHECKED -  
 DATE - 10/10/2014

DESIGNED -  
 DRAWN -  
 CHECKED -  
 DATE -

REVISED -  
 REVISED -  
 REVISED -  
 REVISED -

STATE OF ILLINOIS  
 DEPARTMENT OF TRANSPORTATION

SCALE: SHEET 70 OF 217 SHEETS STA. 181+75.00 TO STA. 182+00.00

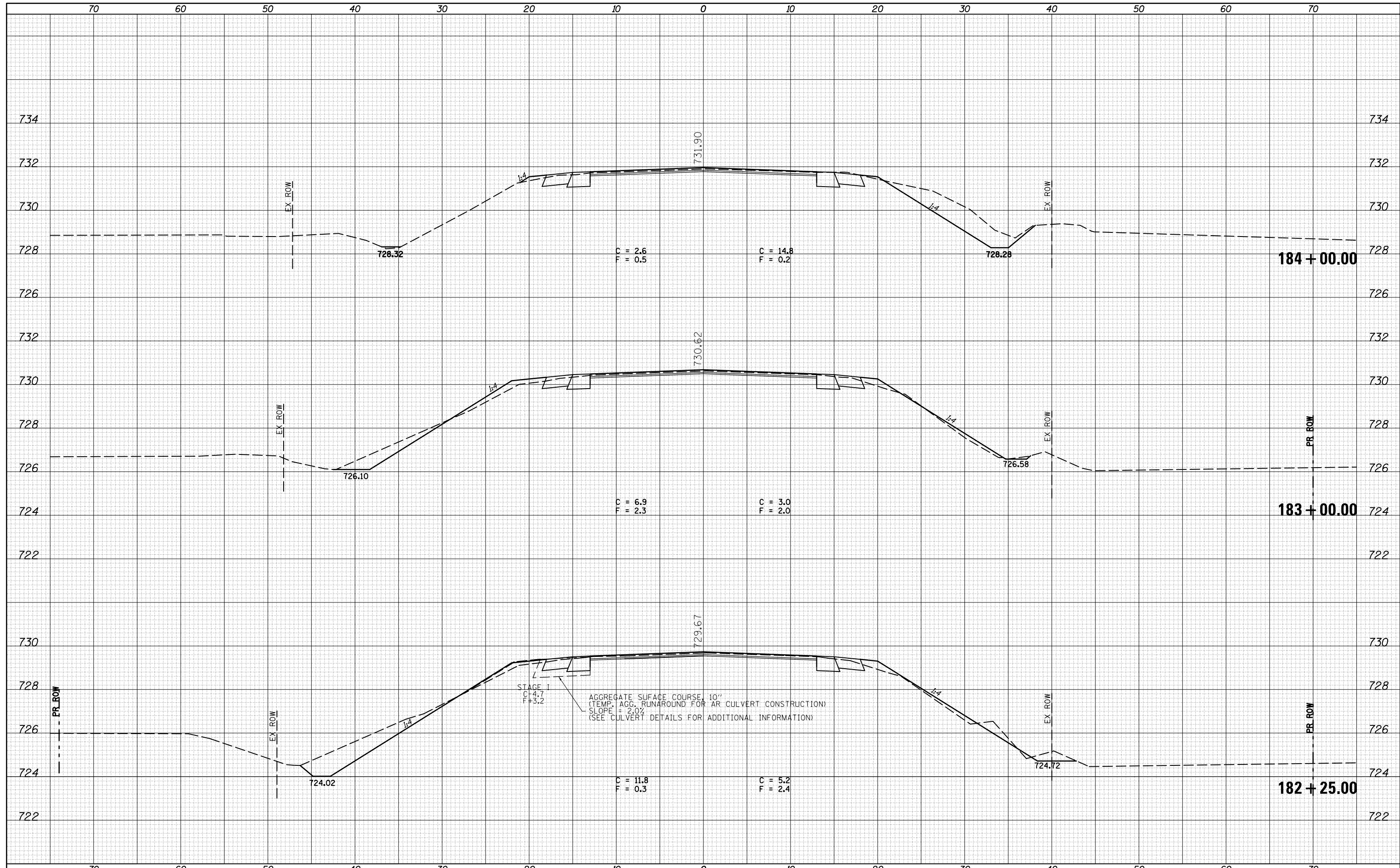
CROSS SECTIONS - IL 47

F.A.P. RTE.	SECTION	COUNTY	TOTAL SHEETS	SHEET NO.
326	136RS-3, CR & (10-4)RS-1	CHAMPAIGN	474	320
CONTRACT NO. 70844			ILLINOIS FED. AID PROJECT	



DATE	
BY	
SURVEYED	
PLOTTED	
TEMPLATE	
AREAS	
CHECKED	
FINAL SURVEY	
NOTE BOOK	
NO.	

DATE	
BY	
SURVEYED	
PLOTTED	
TEMPLATE	
AREAS	
CHECKED	
ORIGINAL SURVEY	
NOTE BOOK	
NO.	



FILE NAME =	USER NAME = ceorlockbm	DESIGNED -	REVISED -
c:\pwork\pwork\ceorlockbm\0187612\0570844-1\ht-ssht-IL 47.dgn		DRAWN -	REVISED -
		CHECKED -	REVISED -
		DATE -	REVISED -
*MODELNAME*	PLOT DATE = 10/10/2014		

**STATE OF ILLINOIS  
DEPARTMENT OF TRANSPORTATION**

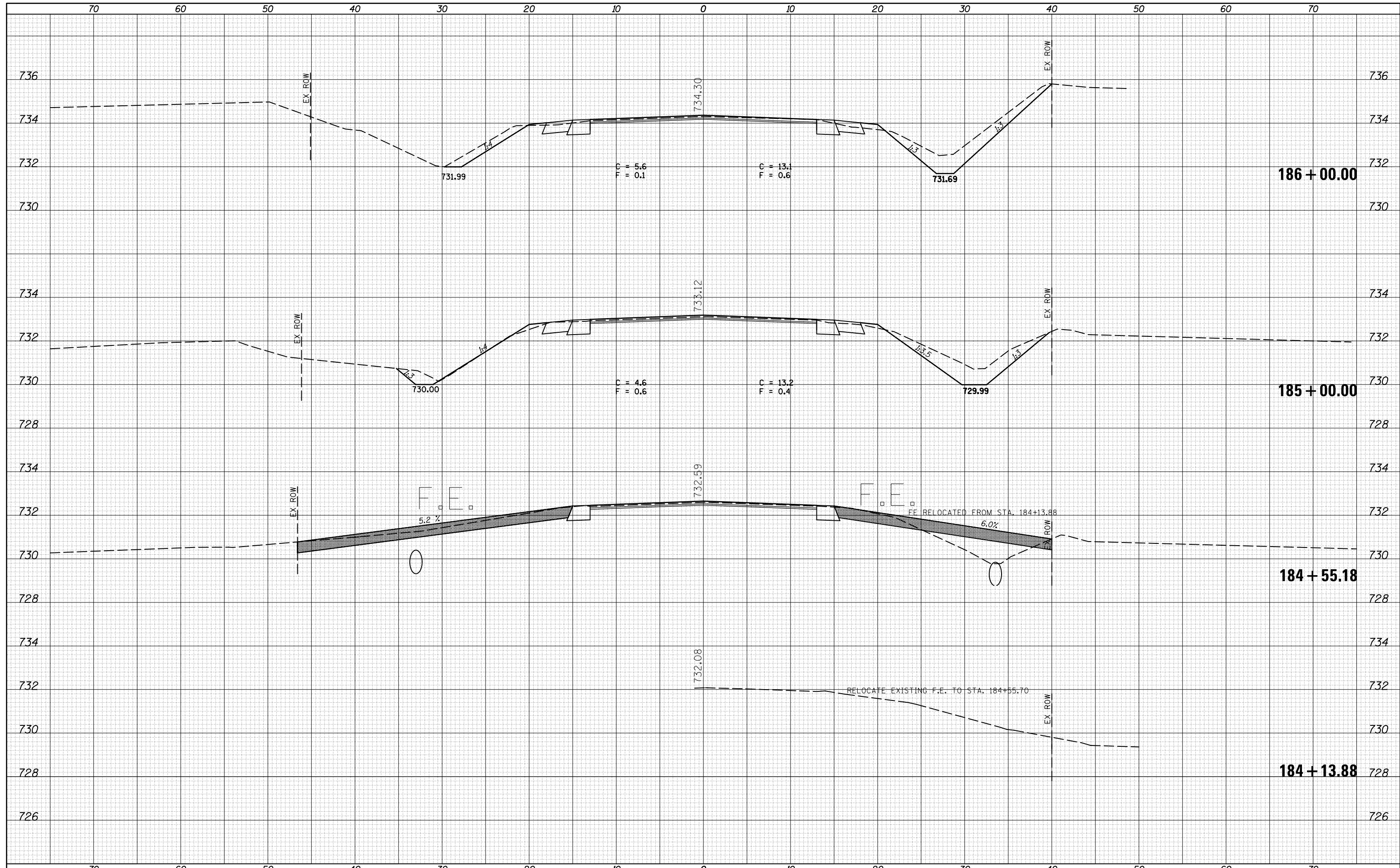
**CROSS SECTIONS - IL 47**

SCALE: SHEET 71 OF 217 SHEETS STA. 182+25.00 TO STA. 184+00.00

F.A.P. RTE.	SECTION	COUNTY	TOTAL SHEETS	SHEET NO.
326	136RS-3, CR & (10-4)RS-1	CHAMPAIGN	474	321
CONTRACT NO. 70844				
ILLINOIS FED. AID PROJECT				

DATE	
BY	
FINAL SURVEY	SURVEYED
NOTE BOOK	PLOTTED
NO.	TEMPLATE
	AREAS
	CHECKED

DATE	
BY	
ORIGINAL SURVEY	SURVEYED
NOTE BOOK	PLOTTED
NO.	TEMPLATE
	AREAS
	CHECKED



FILE NAME =  
 c:\pw\_work\pwidot\cearlockbm\d0187612\0570844-  
 \*MODELNAME\*

USER NAME = cealockbm	DESIGNED -	REVISD -
ht-ssht-IL 47.dgn	DRAWN -	REVISD -
PLOT SCALE = 10.0000' / in.	CHECKED -	REVISD -
PLOT DATE = 10/10/2014	DATE -	REVISD -

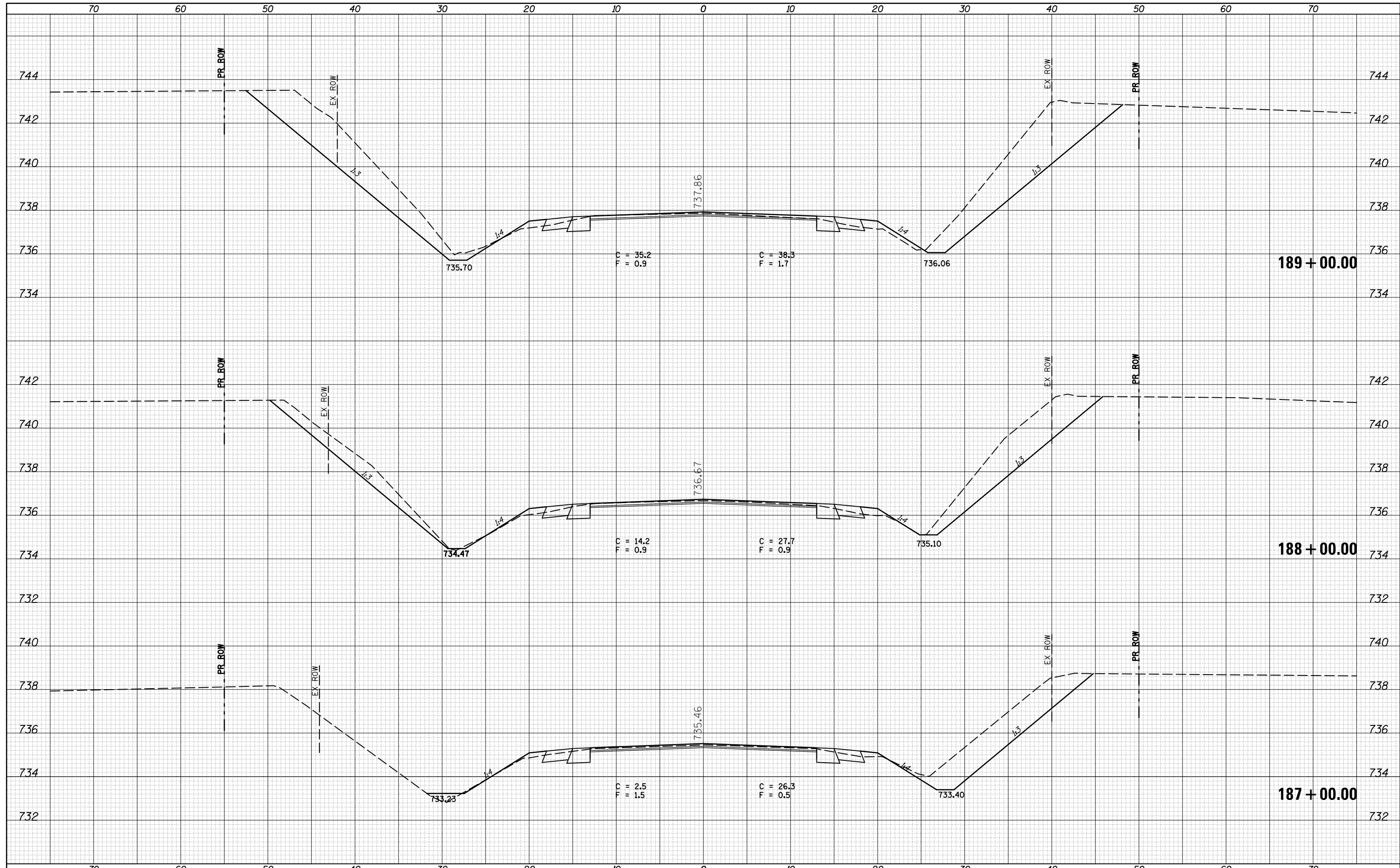
**STATE OF ILLINOIS  
 DEPARTMENT OF TRANSPORTATION**

SCALE:		SHEET 72	OF 217 SHEETS	STA. 184+13.88	TO STA. 186+00.00
--------	--	----------	---------------	----------------	-------------------

F.A.P. RTE.	SECTION	COUNTY	TOTAL SHEETS	SHEET NO.
326	136RS-3, CR & (10-4)RS-1	CHAMPAIGN	474	322
CONTRACT NO. 70844			ILLINOIS FED. AID PROJECT	

DATE	
BY	
SURVEYED	
PLOTTED	
TEMPLATE	
AREAS	
CHECKED	
FINAL SURVEY	
NOTE BOOK	
NO.	

DATE	
BY	
SURVEYED	
PLOTTED	
TEMPLATE	
AREAS	
CHECKED	
ORIGINAL SURVEY	
NOTE BOOK	
NO.	



FILE NAME = c:\pwork\pwork\cearlockbm\d0187612\05708444

USER NAME = cearlockbm  
 DESIGNED -  
 DRAWN -  
 CHECKED -  
 DATE -

DESIGNED -  
 DRAWN -  
 CHECKED -  
 DATE -

REVISED -  
 REVISED -  
 REVISED -  
 REVISED -

STATE OF ILLINOIS  
 DEPARTMENT OF TRANSPORTATION

CROSS SECTIONS - IL 47

SCALE: SHEET 73 OF 217 SHEETS STA. 187+00.00 TO STA. 189+00.00

F.A.P. RTE.	SECTION	COUNTY	TOTAL SHEETS	SHEET NO.
326	136RS-3, CR & (10-4)RS-1	CHAMPAIGN	474	323
CONTRACT NO. 70844			ILLINOIS FED. AID PROJECT	

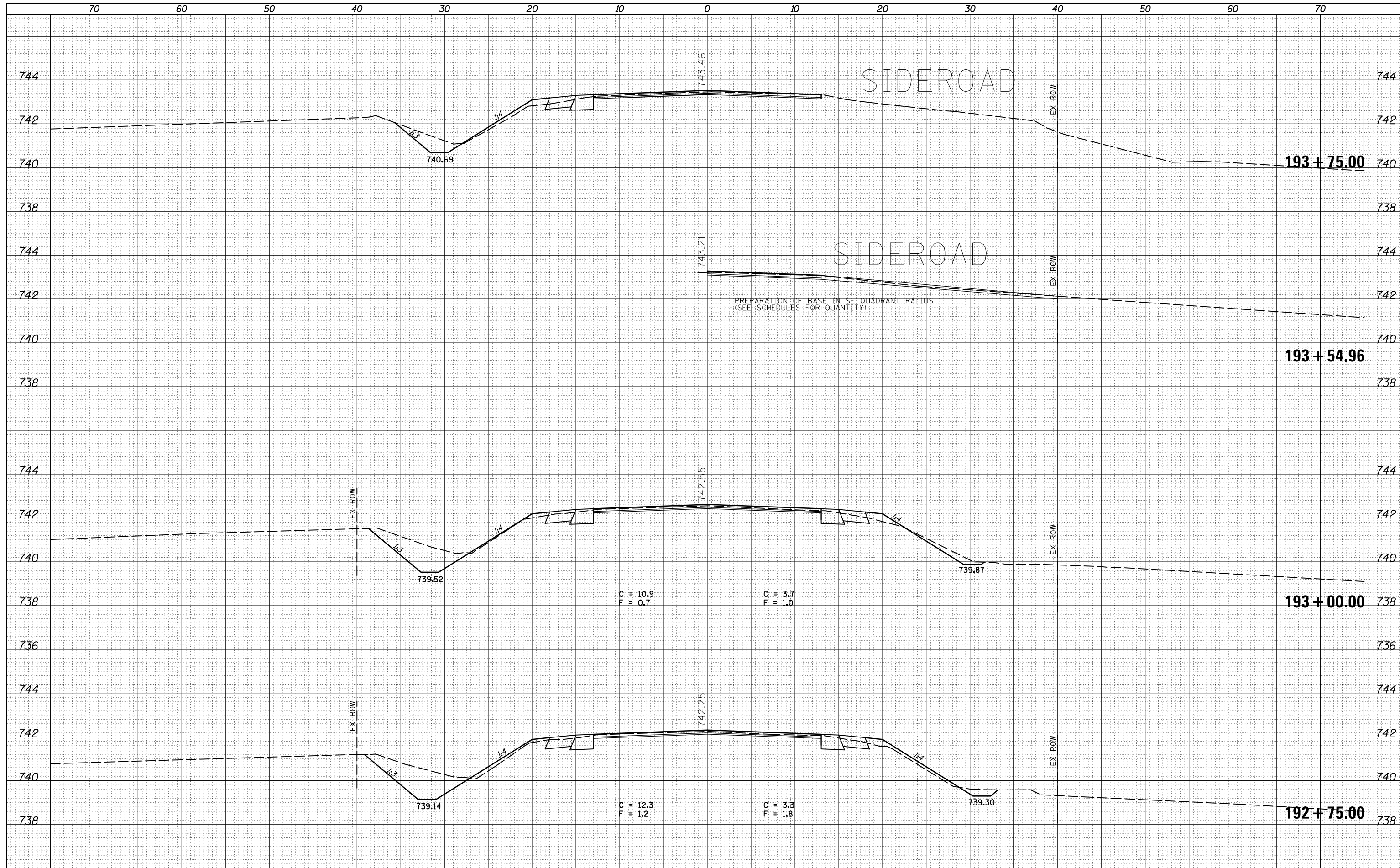






DATE	
BY	
FINAL SURVEY	SURVEYED
NOTE BOOK	PLOTTED
NO.	TEMPLATE
	AREAS
	CHECKED

DATE	
BY	
ORIGINAL SURVEY	SURVEYED
NOTE BOOK	PLOTTED
NO.	TEMPLATE
	AREAS
	CHECKED



FILE NAME =	USER NAME = ceorlockbm	DESIGNED -	REVISED -
c:\pw_work\pwidot\ceorlockbm\d0187612\05708444	ht-ssht-IL 47.dgn	DRAWN -	REVISED -
	PLOT SCALE = 10.0000 ' / in.	CHECKED -	REVISED -
*MODELNAME*	PLOT DATE = 10/10/2014	DATE -	REVISED -

**STATE OF ILLINOIS  
DEPARTMENT OF TRANSPORTATION**

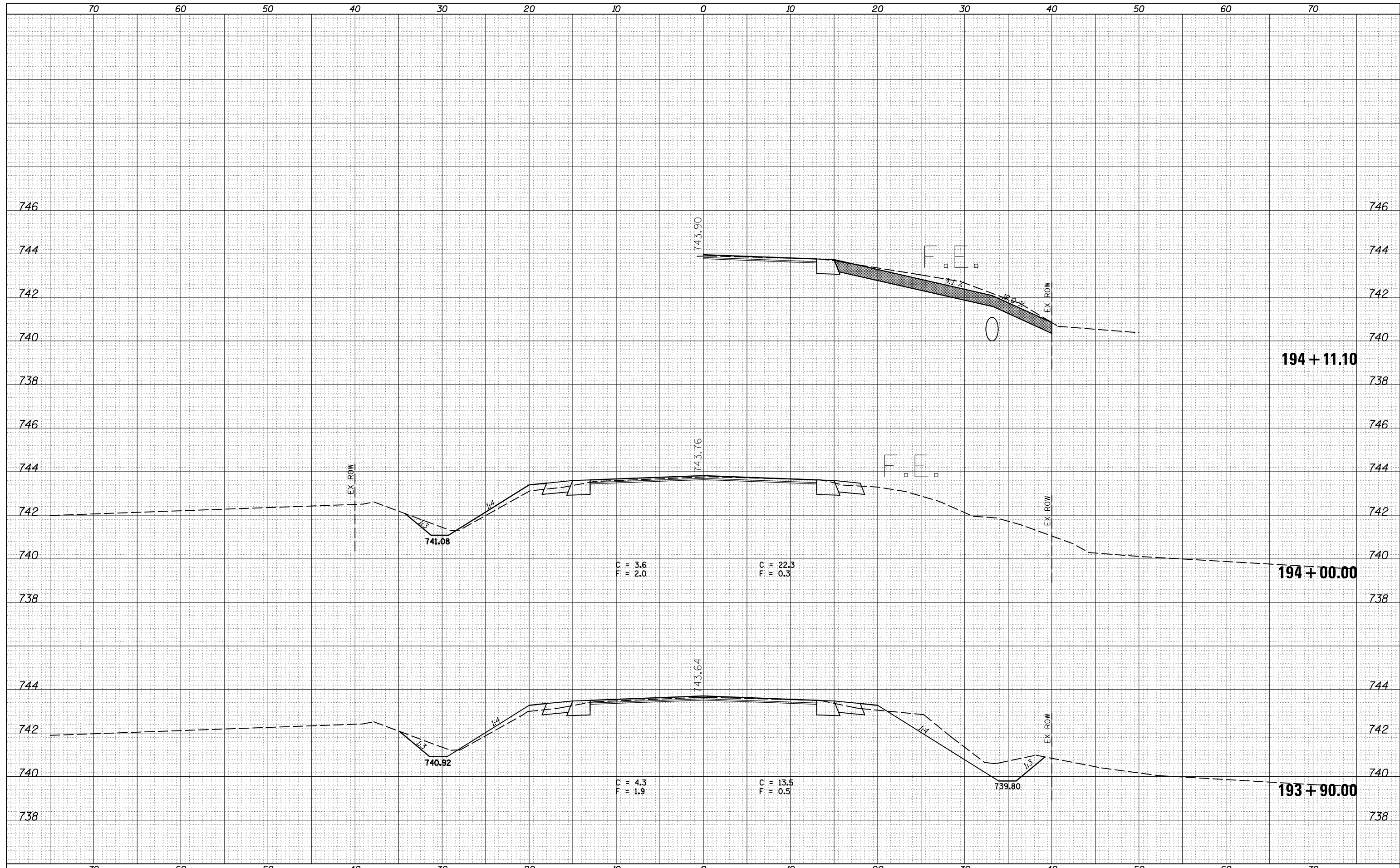
**CROSS SECTIONS - IL 47**

SCALE: SHEET 76 OF 217 SHEETS STA. 192+75.00 TO STA. 193+75.00

F.A.P. RTE.	SECTION	COUNTY	TOTAL SHEETS	SHEET NO.
326	136RS-3, CR & (10-4)RS-1	CHAMPAIGN	474	326
CONTRACT NO. 70844				
ILLINOIS FED. AID PROJECT				

DATE	
BY	
FINAL SURVEY	SURVEYED
NOTE BOOK	PLOTTED
NO.	TEMPLATE
	AREAS CHECKED

DATE	
BY	
ORIGINAL SURVEY	SURVEYED
NOTE BOOK	PLOTTED
NO.	TEMPLATE
	AREAS CHECKED



FILE NAME =  
 c:\pw\_work\pwidot\cearlockbm\d0187612\05708444-  
 \*MODELNAME\*

USER NAME = cearlockbm	DESIGNED -	REVISED -
ht-ssht-IL 47.dgn	DRAWN -	REVISED -
PLOT SCALE = 10.0000' / in.	CHECKED -	REVISED -
PLOT DATE = 10/10/2014	DATE -	REVISED -

**STATE OF ILLINOIS  
 DEPARTMENT OF TRANSPORTATION**

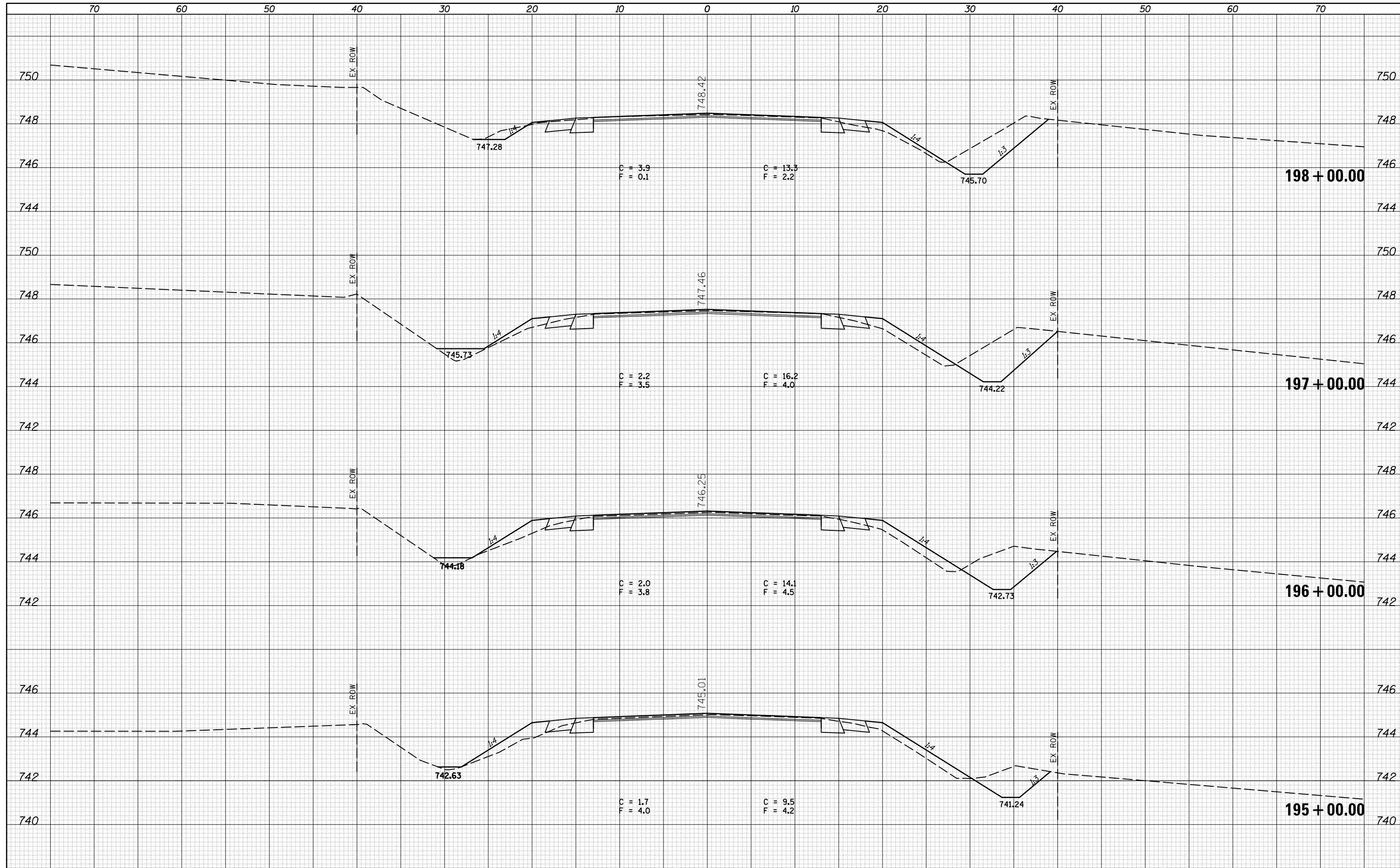
**CROSS SECTIONS - IL 47**

SCALE: SHEET 77 OF 217 SHEETS STA. 193+90.00 TO STA. 194+11.23

F.A.P. RTE.	SECTION	COUNTY	TOTAL SHEETS	SHEET NO.
326	136RS-3, CR & (10-4)RS-1	CHAMPAIGN	474	327
CONTRACT NO. 70844			ILLINOIS FED. AID PROJECT	

DATE	
BY	
FINAL SURVEY	SURVEYED
NOTE BOOK	PLOTTED
NO.	TEMPLATE
	AREAS
	CHECKED

DATE	
BY	
ORIGINAL SURVEY	SURVEYED
NOTE BOOK	PLOTTED
NO.	TEMPLATE
	AREAS
	CHECKED



FILE NAME =	USER NAME = ceorlockbm	DESIGNED -	REVISED -
ca:\pw_work\pwidot\ceorlockbm\d0187612\0570844	ht-ssht-IL 47.dgn	DRAWN -	REVISED -
	PLOT SCALE = 10.0000' / in.	CHECKED -	REVISED -
*MODELNAME*	PLOT DATE = 10/10/2014	DATE -	REVISED -

**STATE OF ILLINOIS  
DEPARTMENT OF TRANSPORTATION**

**CROSS SECTIONS - IL 47**

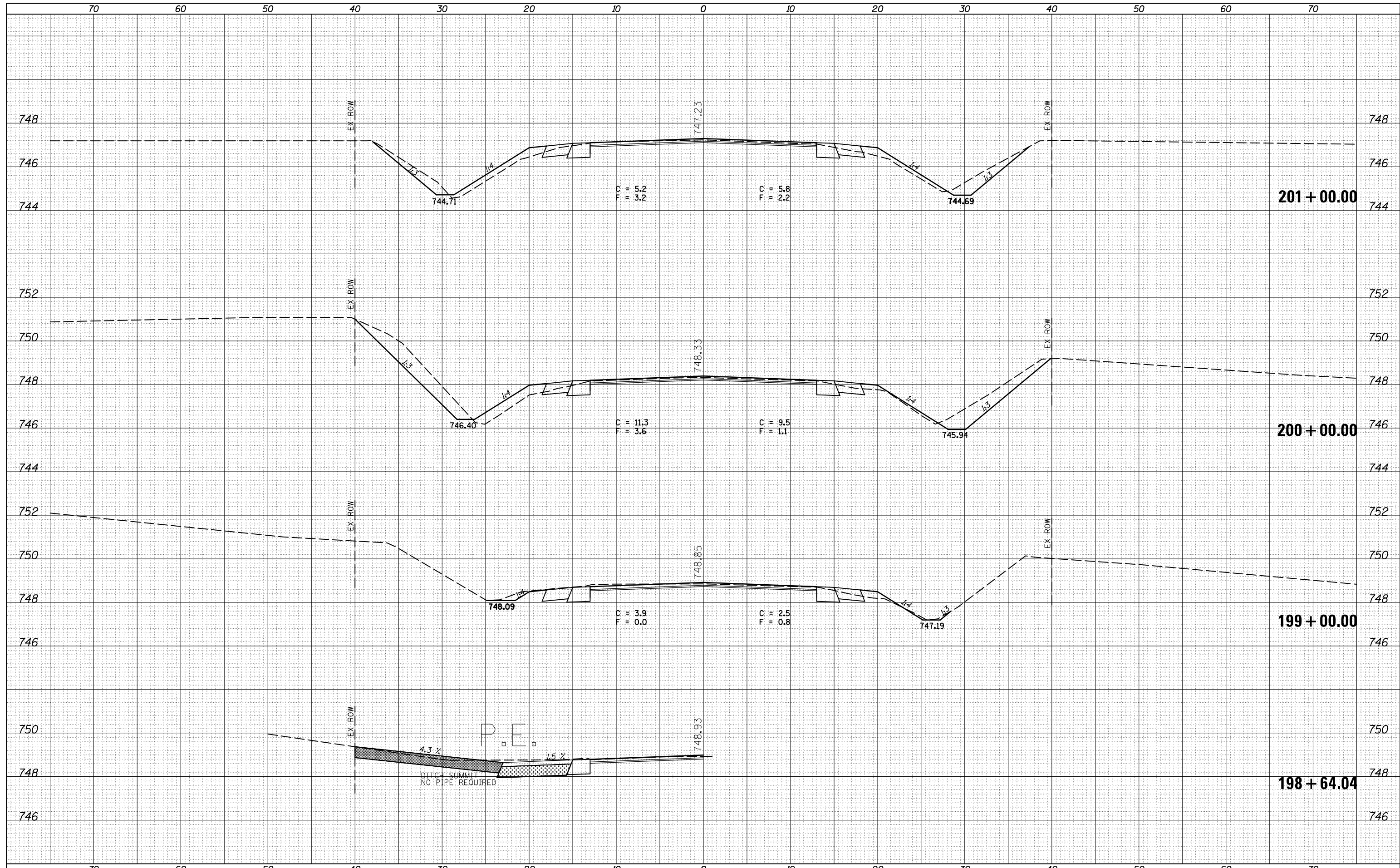
SCALE: SHEET 78 OF 217 SHEETS STA. 195+00.00 TO STA. 198+00.00

F.A.P. RTE.	SECTION	COUNTY	TOTAL SHEETS	SHEET NO.
326	136RS-3, CR & (10-4)RS-1	CHAMPAIGN	474	328
CONTRACT NO. 70844			ILLINOIS FED. AID PROJECT	



DATE	
BY	
FINAL SURVEY	SURVEYED
NOTE BOOK	PLOTTED
NO.	TEMPLATE
	AREAS CHECKED
	AREAS CHECKED

DATE	
BY	
ORIGINAL SURVEY	SURVEYED
NOTE BOOK	PLOTTED
NO.	TEMPLATE
	AREAS CHECKED
	AREAS CHECKED



FILE NAME =  
 c:\pw\_work\pwidot\cearlockbm\d0187612\0570844-  
 \*MODELNAME\*

USER NAME = cearlockbm	DESIGNED -	REVISED -
ht-ssht-IL 47.dgn	DRAWN -	REVISED -
PLOT SCALE = 10.0000' / in.	CHECKED -	REVISED -
PLOT DATE = 10/10/2014	DATE -	REVISED -

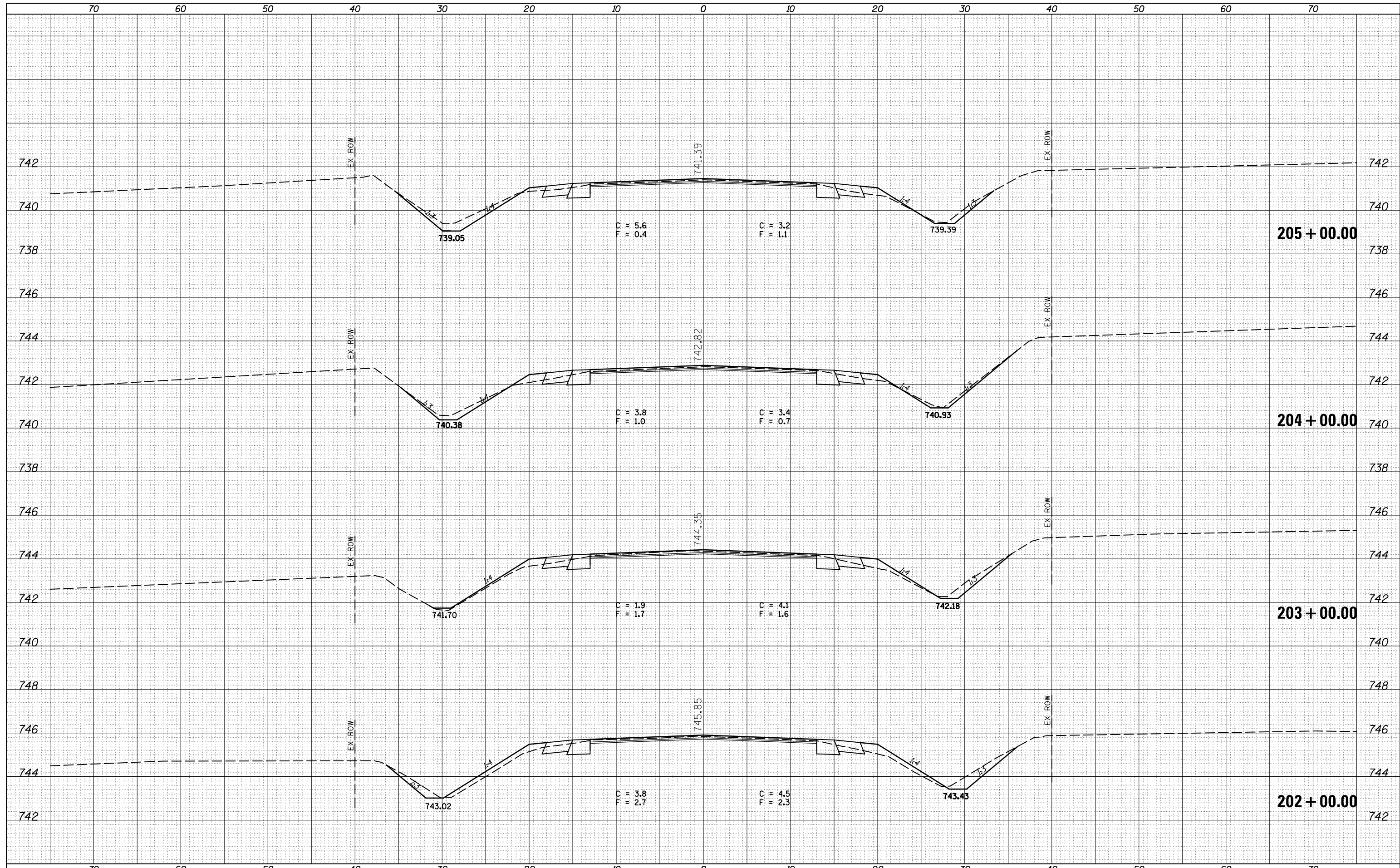
**STATE OF ILLINOIS  
 DEPARTMENT OF TRANSPORTATION**

**CROSS SECTIONS - IL 47**  
 SCALE: SHEET 79 OF 217 SHEETS STA. 198+63.97 TO STA. 201+00.00

F.A.P. RTE.	SECTION	COUNTY	TOTAL SHEETS	SHEET NO.
326	136RS-3, CR & (10-4)RS-1	CHAMPAIGN	474	329
CONTRACT NO.			70844	
ILLINOIS FED. AID PROJECT				

DATE	
BY	
SURVEYED	
PLOTTED	
TEMPLATE	
AREAS	
CHECKED	
FINAL SURVEY	
NOTE BOOK	
NO.	

DATE	
BY	
SURVEYED	
PLOTTED	
TEMPLATE	
AREAS	
CHECKED	
ORIGINAL SURVEY	
NOTE BOOK	
NO.	



FILE NAME =	USER NAME = ceerlockbm	DESIGNED -	REVISED -
c:\pw_work\pwidot\ceerlockbm\0187612\0570844	ht-xssht-IL 47.dgn	DRAWN -	REVISED -
	PLOT SCALE = 10.0000' / in.	CHECKED -	REVISED -
*MODELNAME*	PLOT DATE = 10/10/2014	DATE -	REVISED -

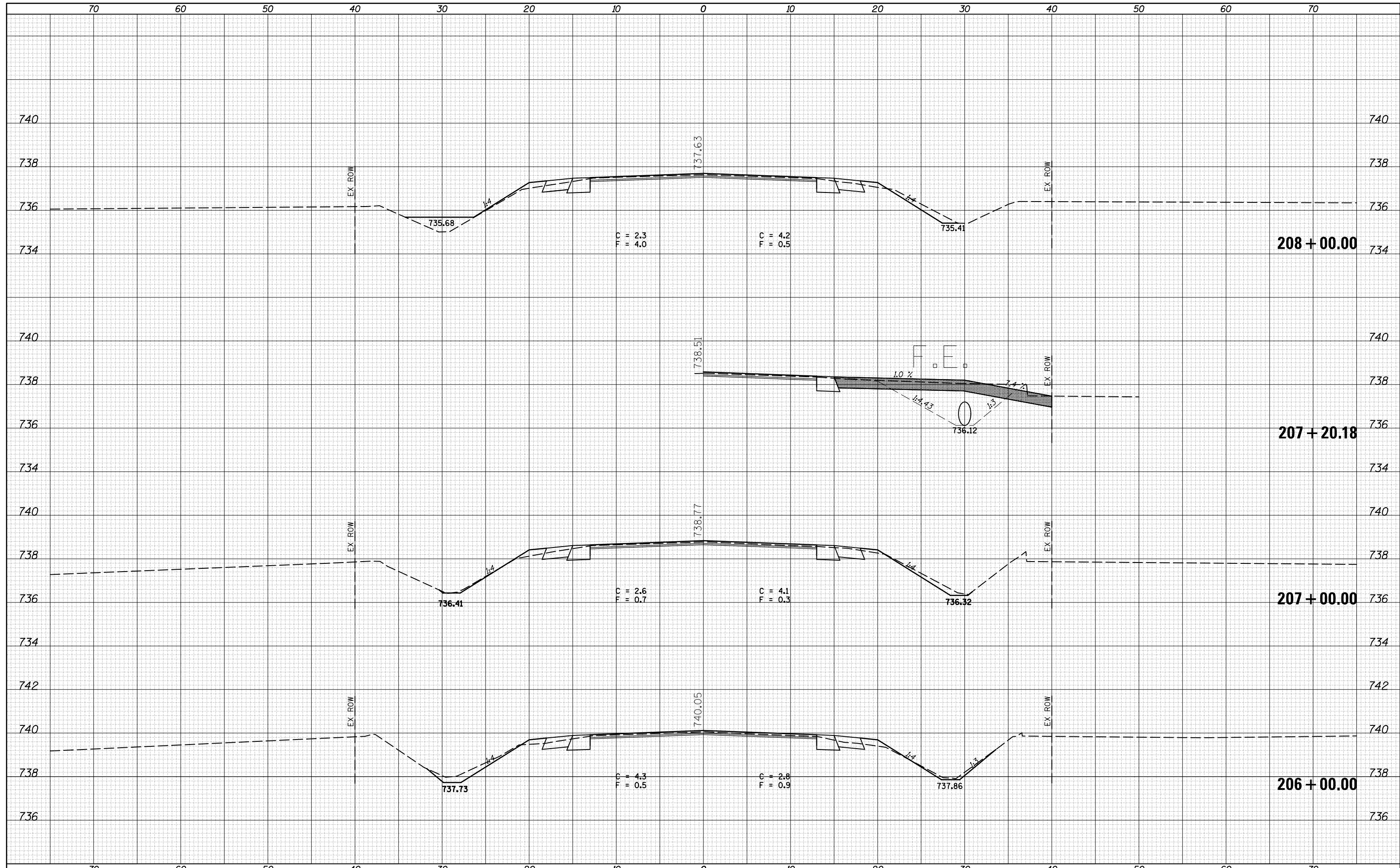
**STATE OF ILLINOIS  
DEPARTMENT OF TRANSPORTATION**

<b>CROSS SECTIONS - IL 47</b>	
SCALE:	SHEET 80 OF 217 SHEETS STA. 202+00.00 TO STA. 205+00.00

F.A.P. RTE.	SECTION	COUNTY	TOTAL SHEETS	SHEET NO.
326	136RS-3, CR & (10-4)RS-1	CHAMPAIGN	474	330
CONTRACT NO. 70844			ILLINOIS FED. AID PROJECT	

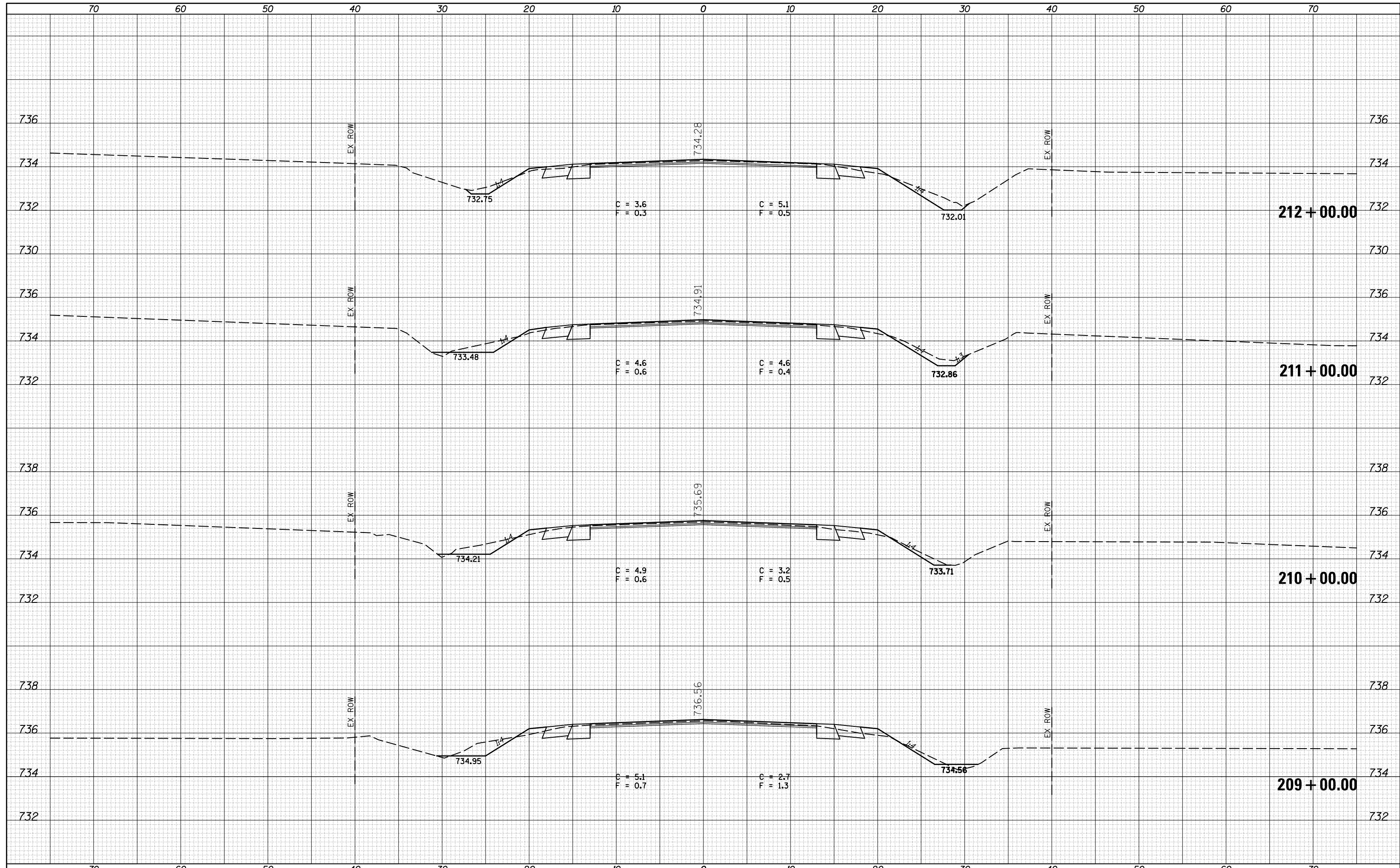
DATE	
BY	
FINISHED SURVEY	
PLOTTED	
TEMPLATE	
AREAS	
CHECKED	
NO.	

DATE	
BY	
ORIGINAL SURVEY	
PLOTTED	
TEMPLATE	
AREAS	
CHECKED	
NO.	



DATE	
BY	
FINAL SURVEY	SURVEYED
NOTE BOOK	PLOTTED
NO.	TEMPLATE
	AREAS
	CHECKED

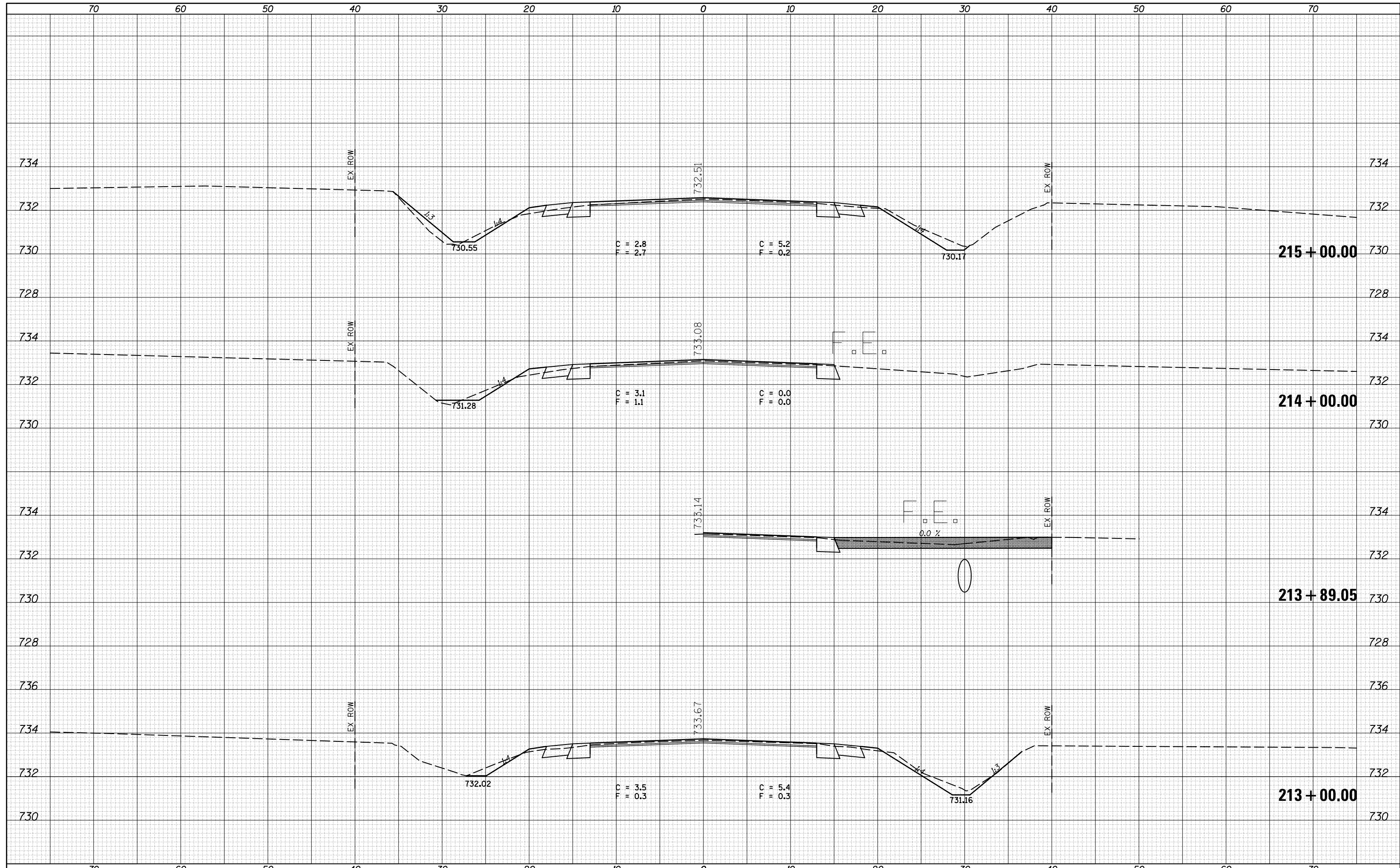
DATE	
BY	
ORIGINAL SURVEY	SURVEYED
NOTE BOOK	PLOTTED
NO.	TEMPLATE
	AREAS
	CHECKED





DATE	
BY	
SURVEYED	
PLOTTED	
TEMPLATE	
AREAS	
CHECKED	
FINAL SURVEY	
NOTE BOOK	
NO.	

DATE	
BY	
SURVEYED	
PLOTTED	
TEMPLATE	
AREAS	
CHECKED	
ORIGINAL SURVEY	
NOTE BOOK	
NO.	



FILE NAME = c:\pw\_work\pwidot\cearlockbm\d0187612\05708444

USER NAME = cealockbm  
 PLOT SCALE = 10.0000' / in.  
 PLOT DATE = 10/10/2014

DESIGNED -  
 DRAWN -  
 CHECKED -  
 DATE -

REVISED -  
 REVISED -  
 REVISED -  
 REVISED -

**STATE OF ILLINOIS  
 DEPARTMENT OF TRANSPORTATION**

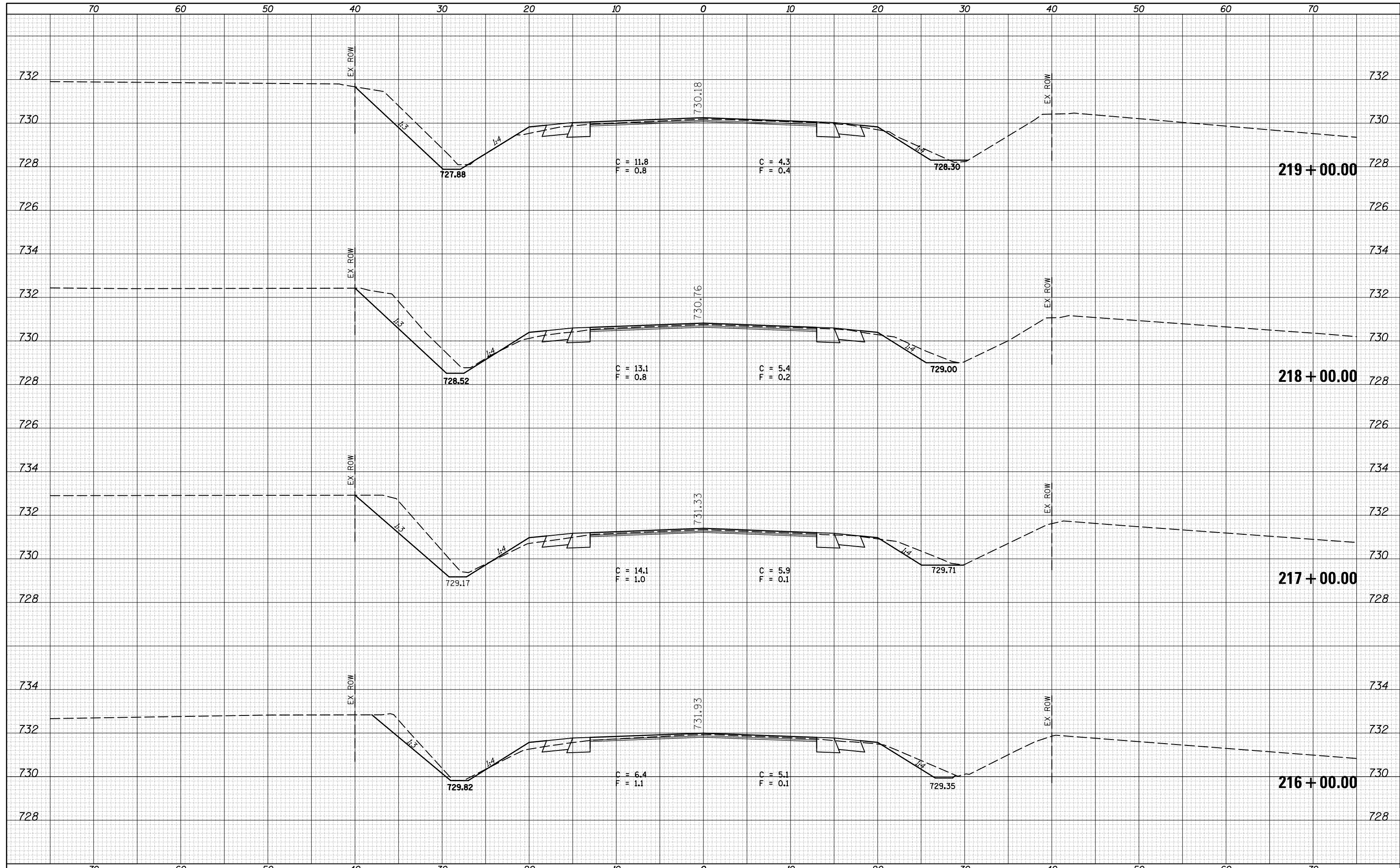
**CROSS SECTIONS - IL 47**

SCALE: SHEET 83 OF 217 SHEETS STA. 213+00.00 TO STA. 215+00.00

F.A.P. RTE.	SECTION	COUNTY	TOTAL SHEETS	SHEET NO.
326	136RS-3, CR & (10-4)RS-1	CHAMPAIGN	474	333
CONTRACT NO. 70844			ILLINOIS FED. AID PROJECT	

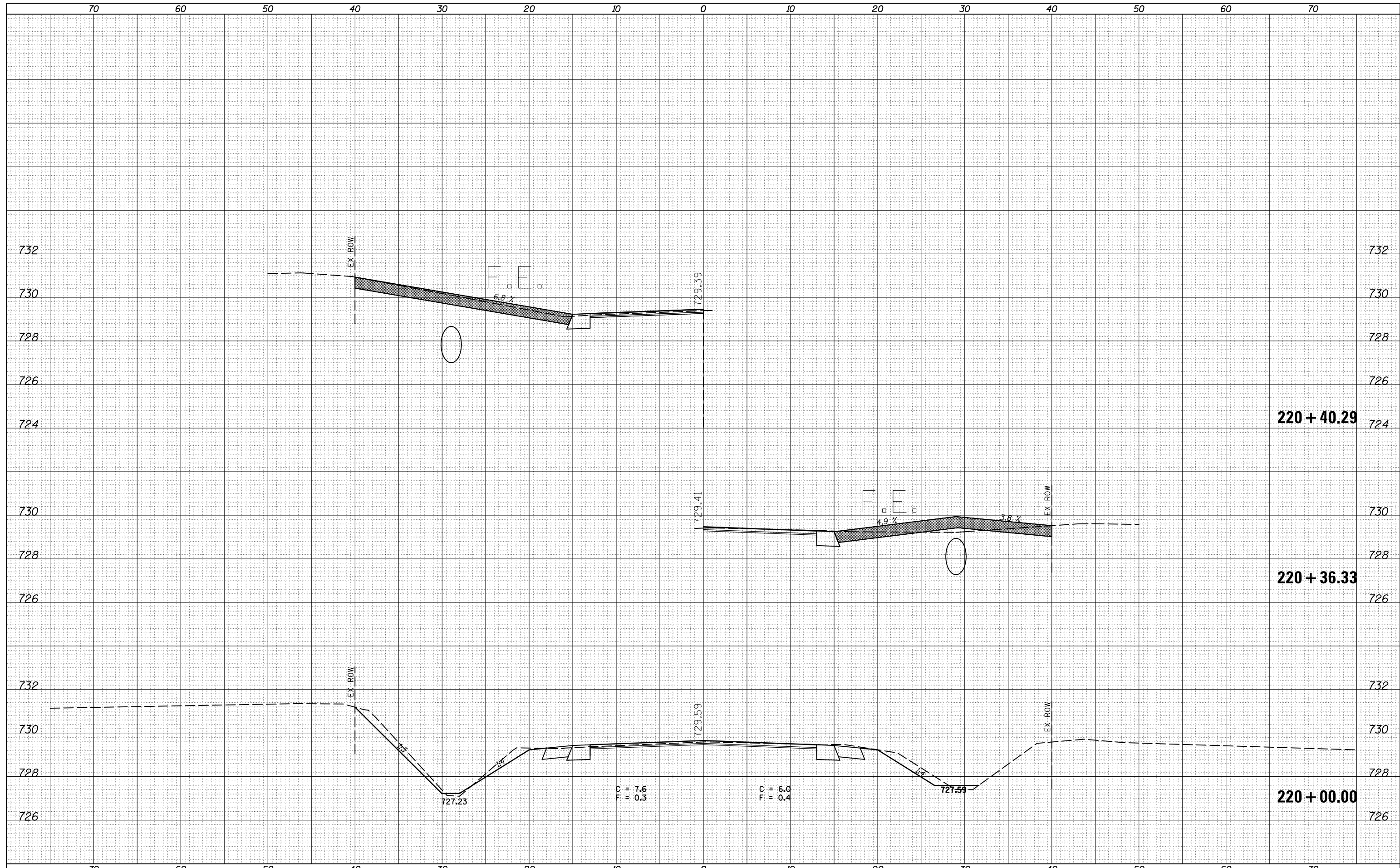
DATE	
BY	
FINAL SURVEY NO.	
SURVEYED PLOTTED	
TEMPLATE AREAS CHECKED	
NOTE BOOK AREAS CHECKED	

DATE	
BY	
ORIGINAL SURVEY NO.	
SURVEYED PLOTTED	
TEMPLATE AREAS CHECKED	
NOTE BOOK AREAS CHECKED	



DATE	
BY	
SURVEYED	
PLOTTED	
TEMPLATE	
AREAS	
CHECKED	
FINAL SURVEY	
NOTE BOOK	
NO.	

DATE	
BY	
SURVEYED	
PLOTTED	
TEMPLATE	
AREAS	
CHECKED	
ORIGINAL SURVEY	
NOTE BOOK	
NO.	



FILE NAME =  
 c:\pw\_work\pwidot\cearlockbm\d0187612\0570844-

USER NAME = cealockbm  
 ht-xssht-IL 47.dgn  
 PLOT SCALE = 10.0000 ' / in.  
 PLOT DATE = 10/10/2014

DESIGNED -  
 DRAWN -  
 CHECKED -  
 DATE -

REVISED -  
 REVISED -  
 REVISED -  
 REVISED -

STATE OF ILLINOIS  
 DEPARTMENT OF TRANSPORTATION

SCALE: SHEET 85 OF 217 SHEETS STA. 220+00.00 TO STA. 220+40.15

CROSS SECTIONS - IL 47

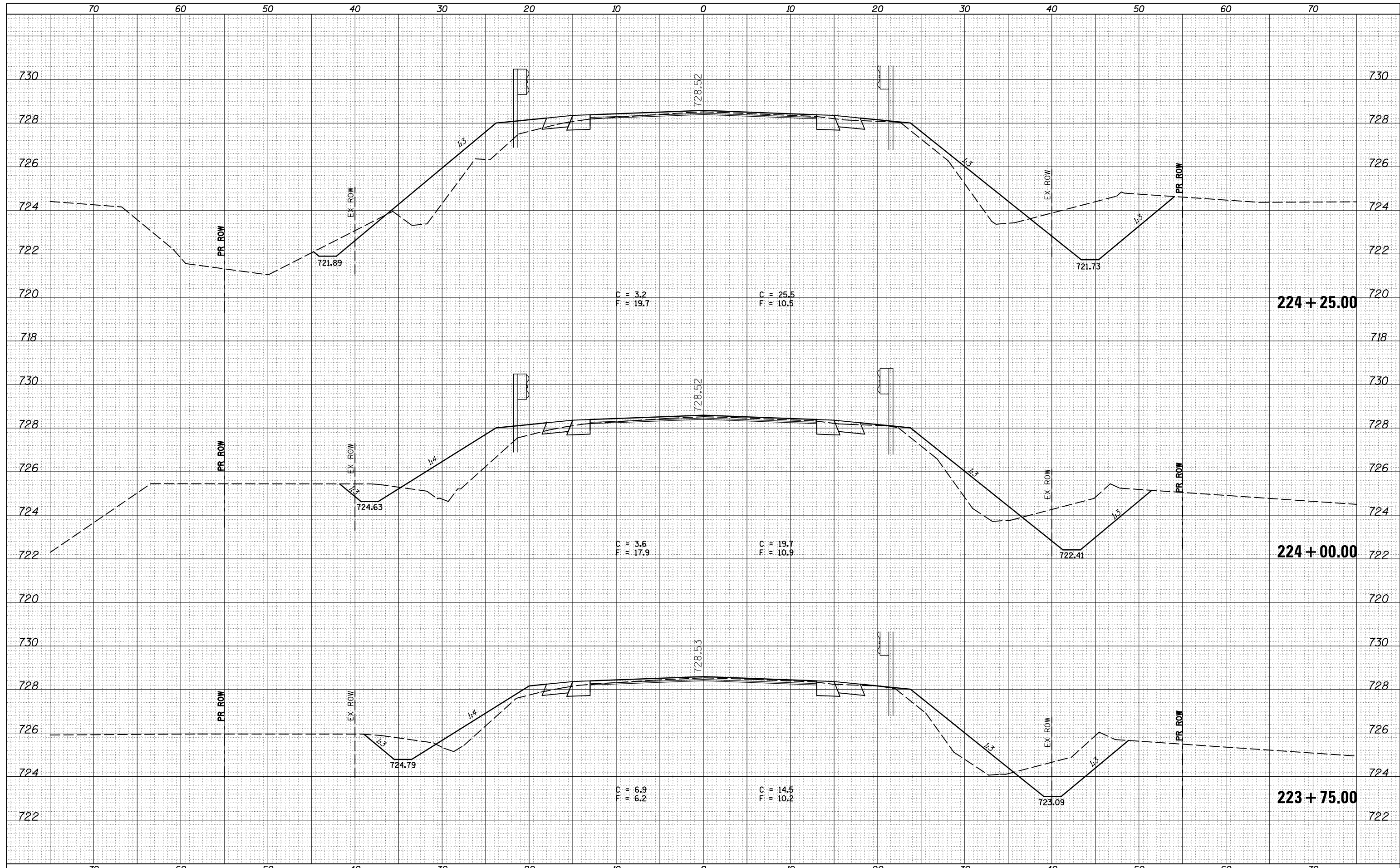
F.A.P. RTE.	SECTION	COUNTY	TOTAL SHEETS	SHEET NO.
326	136RS-3, CR & (10-4)RS-1	CHAMPAIGN	474	335
CONTRACT NO. 70844			ILLINOIS FED. AID PROJECT	





DATE	
BY	
SURVEYED	
PLOTTED	
TEMPLATE	
AREAS	
CHECKED	
FINAL SURVEY	
NOTE BOOK	
NO.	

DATE	
BY	
SURVEYED	
PLOTTED	
TEMPLATE	
AREAS	
CHECKED	
ORIGINAL SURVEY	
NOTE BOOK	
NO.	



FILE NAME =	USER NAME = ceorlockbm	DESIGNED -	REVISED -
c:\pw_work\pwidot\ceorlockbm\d0187612\0570844-	ht-xssht-IL 47.dgn	DRAWN -	REVISED -
		CHECKED -	REVISED -
		DATE -	REVISED -
*MODELNAME*	PLOT DATE = 10/10/2014		

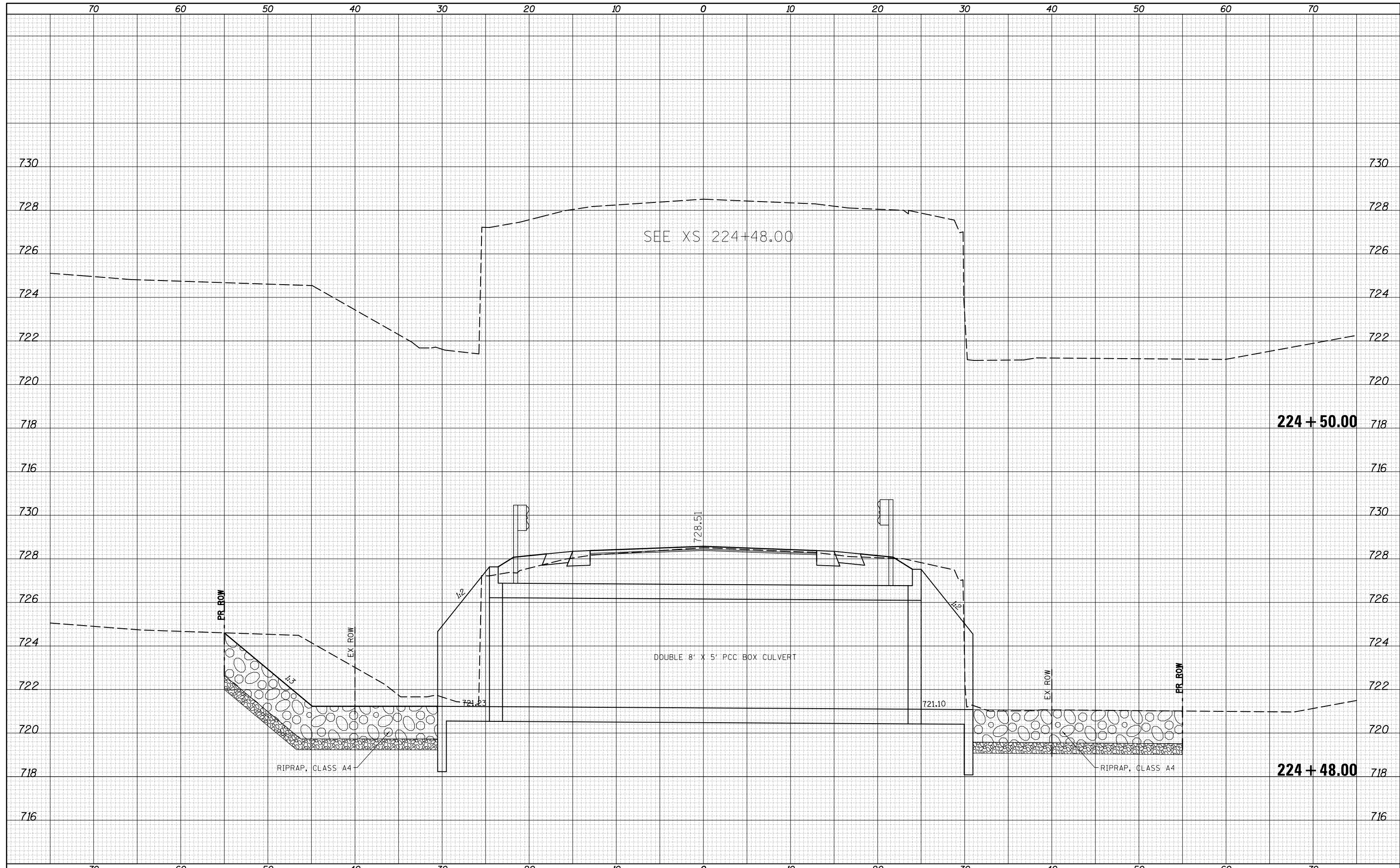
**STATE OF ILLINOIS  
DEPARTMENT OF TRANSPORTATION**

<b>CROSS SECTIONS - IL 47</b>			
SCALE:	SHEET 87	OF 217 SHEETS	STA. 223+75.00 TO STA. 224+25.00

F.A.P. RTE.	SECTION	COUNTY	TOTAL SHEETS	SHEET NO.
326	136RS-3, CR & (10-4)RS-1	CHAMPAIGN	474	337
				CONTRACT NO. 70844
ILLINOIS FED. AID PROJECT				

DATE	
BY	
SURVEYED	
PLOTTED	
TEMPLATE	
AREAS	
CHECKED	
FINAL SURVEY	
NOTE BOOK	
NO.	

DATE	
BY	
SURVEYED	
PLOTTED	
TEMPLATE	
AREAS	
CHECKED	
ORIGINAL SURVEY	
NOTE BOOK	
NO.	



FILE NAME = c:\pw\_work\pwidot\cearlockbm\d0187612\0570844-ht-ssht-IL 47.dgn  
 \*MODELNAME\*

USER NAME = cealockbm	DESIGNED -	REVISED -
PLOT SCALE = 10.0000 ' / in.	DRAWN -	REVISED -
PLOT DATE = 10/10/2014	CHECKED -	REVISED -
	DATE -	REVISED -

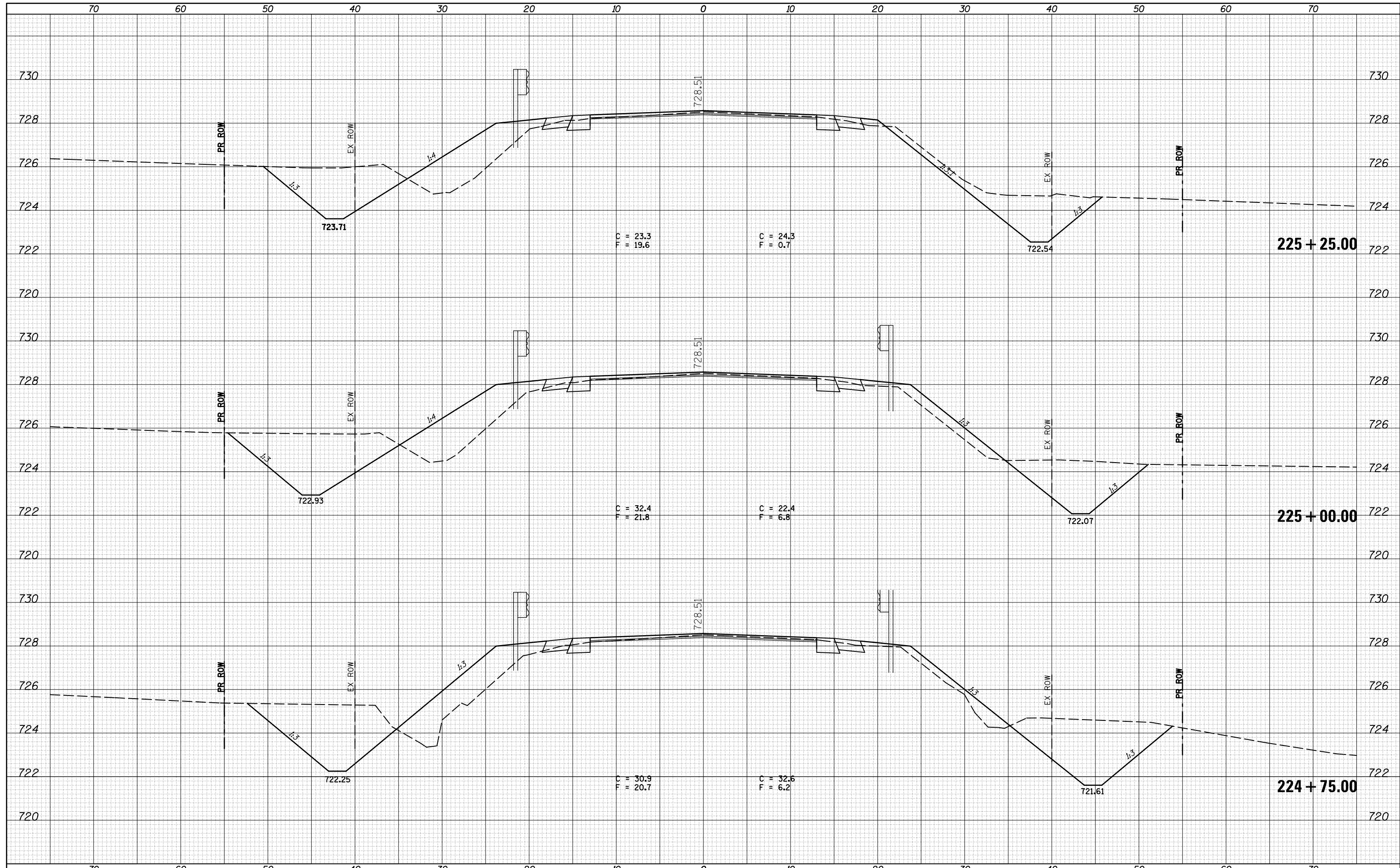
STATE OF ILLINOIS  
 DEPARTMENT OF TRANSPORTATION

CROSS SECTIONS - IL 47  
 SCALE: SHEET 88 OF 217 SHEETS STA. 224+48.00 TO STA. 224+50.00

F.A.P. RTE.	SECTION	COUNTY	TOTAL SHEETS	SHEET NO.
326	136RS-3, CR & (10-4)RS-1	CHAMPAIGN	474	338
CONTRACT NO. 70844			ILLINOIS FED. AID PROJECT	

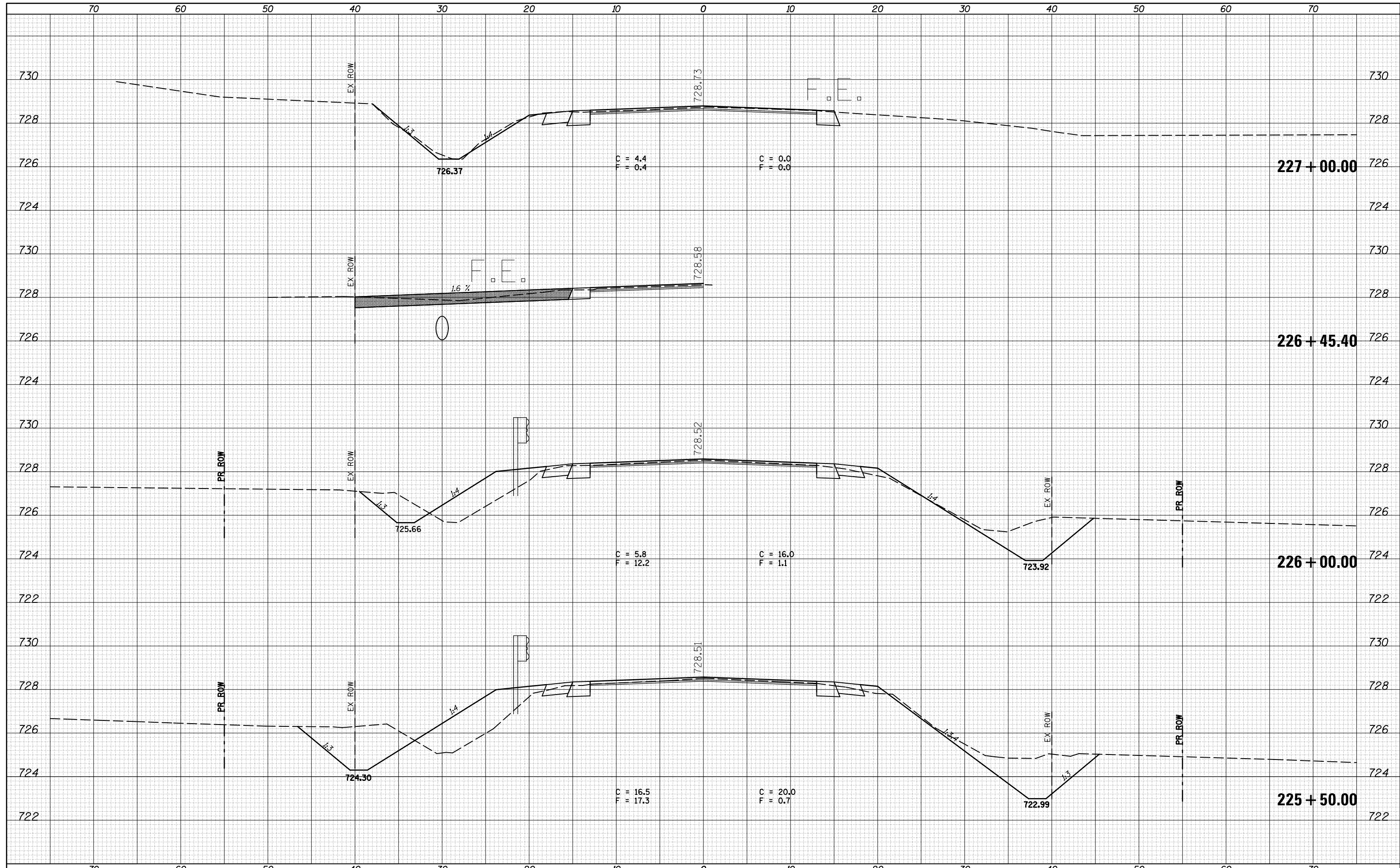
DATE	
BY	
SURVEYED	
PLOTTED	
TEMPLATE	
AREAS	
CHECKED	
FINAL SURVEY	
NOTE BOOK	
NO.	

DATE	
BY	
SURVEYED	
PLOTTED	
TEMPLATE	
AREAS	
CHECKED	
ORIGINAL SURVEY	
NOTE BOOK	
NO.	



DATE	
BY	
FINAL SURVEY	
SURVEYED	
PLOTTED	
TEMPLATE	
NOTE BOOK	
AREAS CHECKED	
NO.	

DATE	
BY	
ORIGINAL SURVEY	
SURVEYED	
PLOTTED	
TEMPLATE	
NOTE BOOK	
AREAS CHECKED	
NO.	



FILE NAME =	USER NAME = ceorlockbm	DESIGNED -	REVISED -	F.A.P. RTE.	SECTION	COUNTY	TOTAL SHEETS	SHEET NO.
c:\pw_work\pwidot\ceorlockbm\d0187612\0570844	ht-ssht-IL 47.dgn	DRAWN -	REVISED -	326	136RS-3, CR & (10-4)RS-1	CHAMPAIGN	474	340
*MODELNAME*	PLOT SCALE = 10.0000' / in.	CHECKED -	REVISED -	CONTRACT NO. 70844				
	PLOT DATE = 10/10/2014	DATE -	REVISED -	ILLINOIS FED. AID PROJECT				

STATE OF ILLINOIS  
DEPARTMENT OF TRANSPORTATION

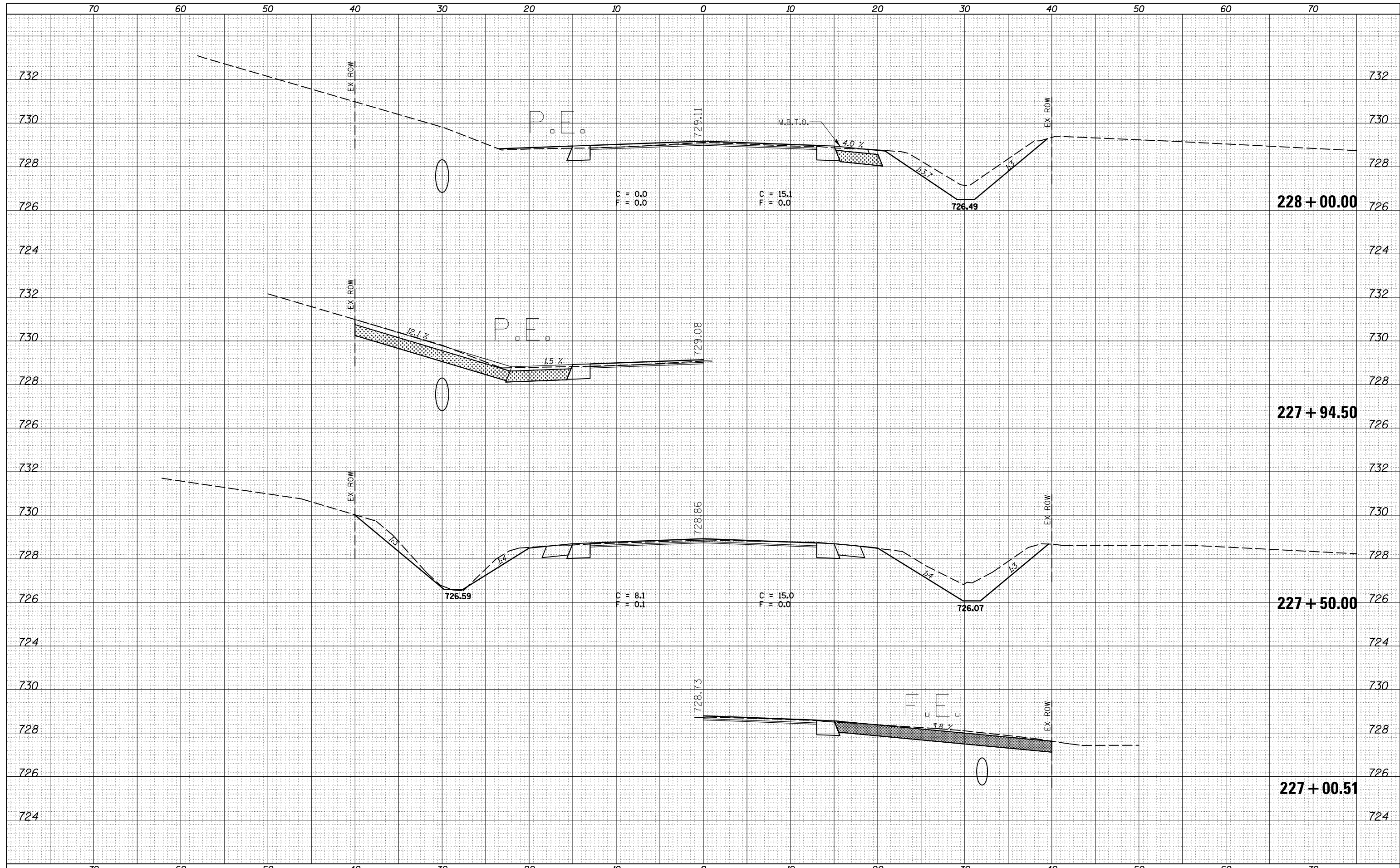
CROSS SECTIONS - IL 47

SCALE: SHEET 90 OF 217 SHEETS STA. 225+50.00 TO STA. 227+00.00



DATE	
BY	
FINAL SURVEY	SURVEYED
NOTE BOOK	PLOTTED
NO.	TEMPLATE
	AREAS
	CHECKED

DATE	
BY	
ORIGINAL SURVEY	SURVEYED
NOTE BOOK	PLOTTED
NO.	TEMPLATE
	AREAS
	CHECKED



FILE NAME =  
 c:\pw\_work\pwidot\cearlockbm\d0187612\0570844-  
 \*MODELNAME\*

USER NAME = cearlockbm	DESIGNED -	REVISD -
ht-xssht-IL 47.dgn	DRAWN -	REVISD -
PLOT SCALE = 10.0000' / in.	CHECKED -	REVISD -
PLOT DATE = 10/10/2014	DATE -	REVISD -

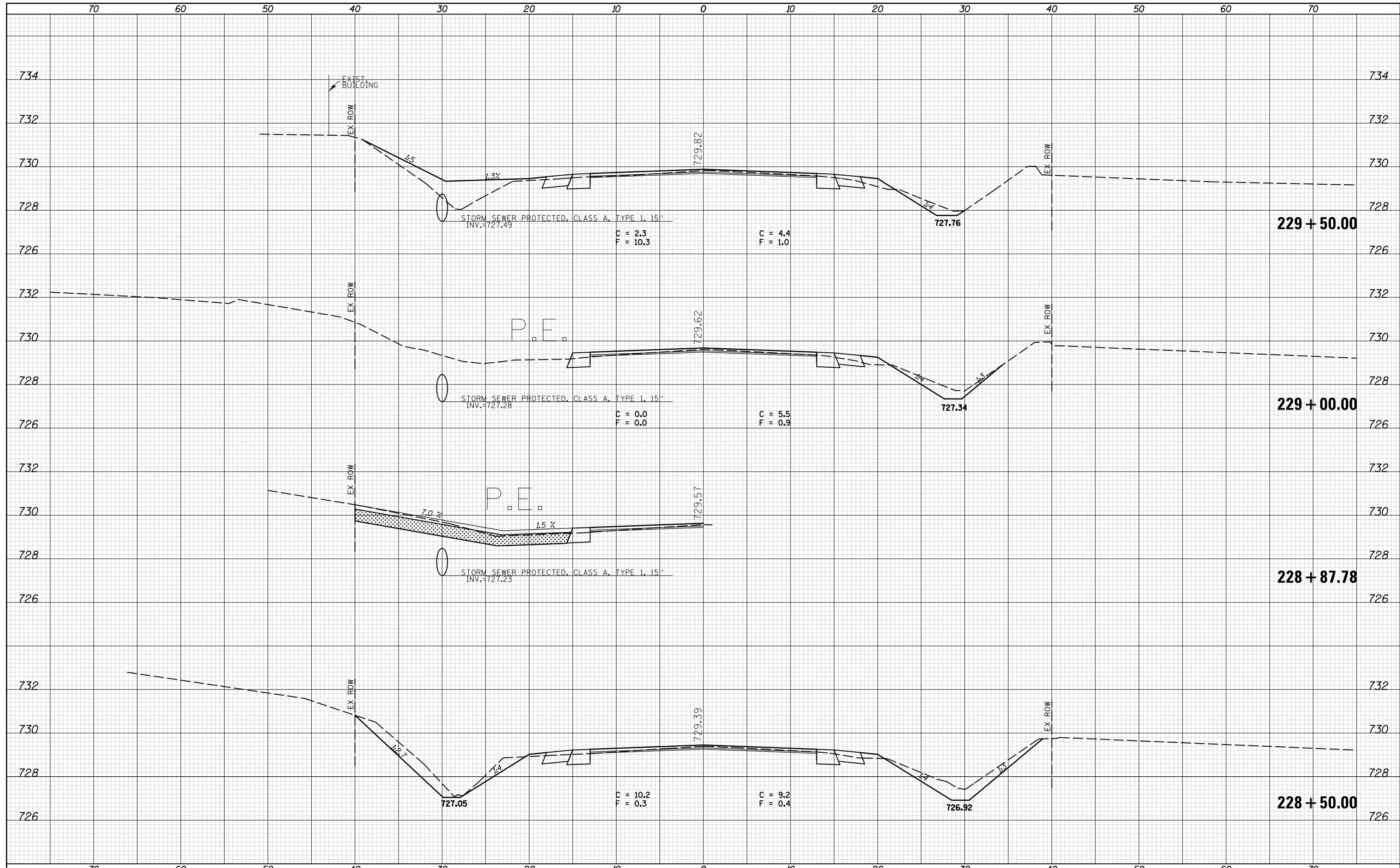
**STATE OF ILLINOIS  
 DEPARTMENT OF TRANSPORTATION**

**CROSS SECTIONS - IL 47**  
 SCALE: SHEET 91 OF 217 SHEETS STA. 227+00.22 TO STA. 228+00.00

F.A.P. RTE.	SECTION	COUNTY	TOTAL SHEETS	SHEET NO.
326	136RS-3, CR & (10-4)RS-1	CHAMPAIGN	474	341
CONTRACT NO. 70844			ILLINOIS FED. AID PROJECT	

DATE	
BY	
FINAL SURVEY	
SURVEYED	
PLOTTED	
TEMPLATE	
NOTE BOOK	
AREAS	
CHECKED	
NO.	

DATE	
BY	
ORIGINAL SURVEY	
SURVEYED	
PLOTTED	
TEMPLATE	
NOTE BOOK	
AREAS	
CHECKED	
NO.	



FILE NAME =	USER NAME = ceorlockbm	DESIGNED -	REVISED -
c:\pw\work\pwidot\ceorlockbm\d0187612\0570844	ht-ssht-IL 47.dgn	DRAWN -	REVISED -
	PLOT SCALE = 10.0000' / in.	CHECKED -	REVISED -
*MODELNAME*	PLOT DATE = 10/10/2014	DATE -	REVISED -

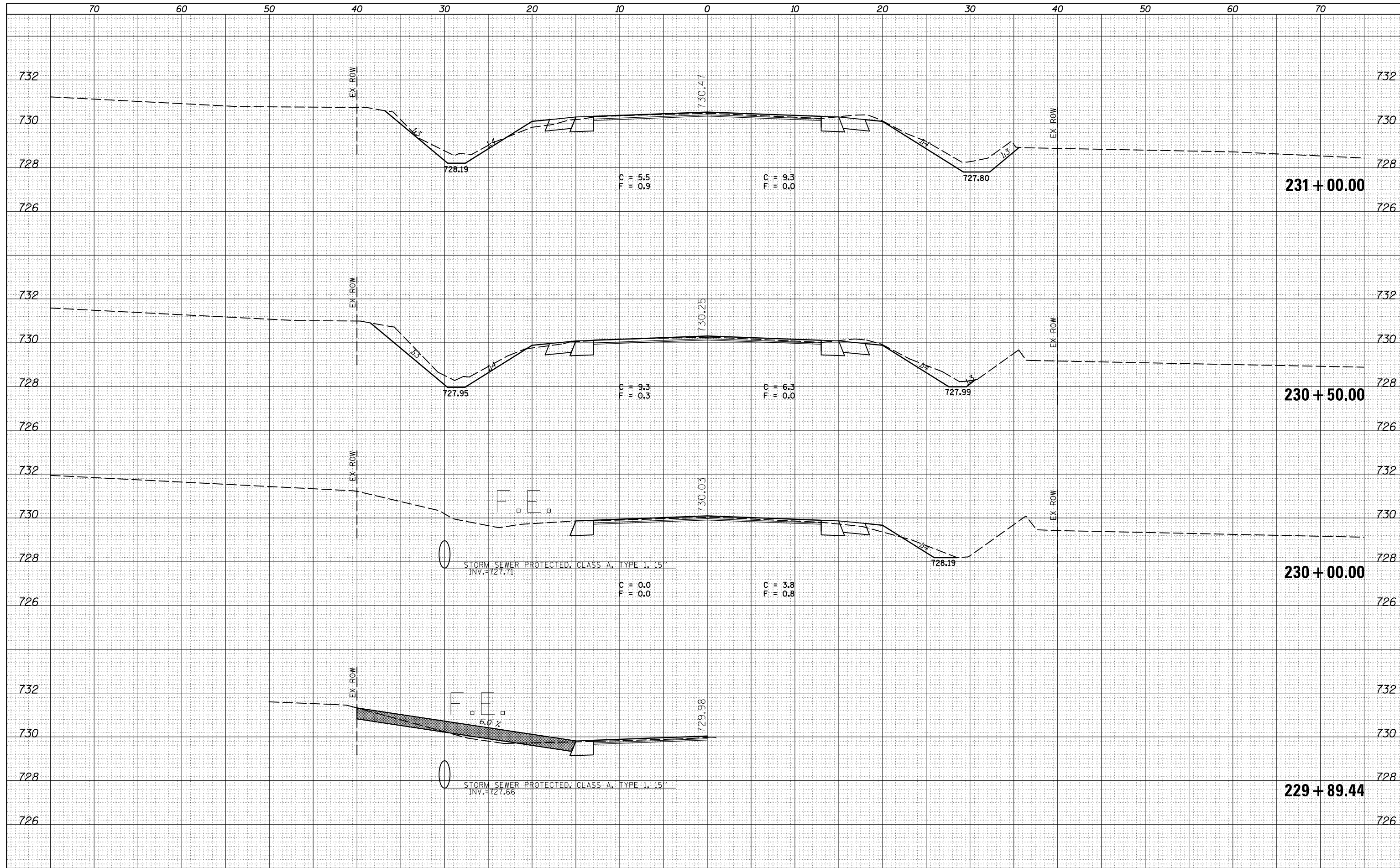
**STATE OF ILLINOIS  
DEPARTMENT OF TRANSPORTATION**

<b>CROSS SECTIONS - IL 47</b>	
SCALE:	SHEET 92 OF 217 SHEETS STA. 228+50.00 TO STA. 229+50.00

F.A.P. RTE.	SECTION	COUNTY	TOTAL SHEETS	SHEET NO.
326	136RS-3, CR & (10-4)RS-1	CHAMPAIGN	474	342
CONTRACT NO. 70844			ILLINOIS FED. AID PROJECT	

DATE	
BY	
FINAL SURVEY	SURVEYED
NOTE BOOK	PLOTTED
NO.	TEMPLATE
	AREAS
	CHECKED

DATE	
BY	
ORIGINAL SURVEY	SURVEYED
NOTE BOOK	PLOTTED
NO.	TEMPLATE
	AREAS
	CHECKED



FILE NAME =	USER NAME = ceorlockbm	DESIGNED -	REVISED -
c:\pw_work\pwidot\ceorlockbm\d0187612\05708444	ht-xssht-IL 47.dgn	DRAWN -	REVISED -
	PLOT SCALE = 10.0000' / in.	CHECKED -	REVISED -
*MODELNAME*	PLOT DATE = 10/10/2014	DATE -	REVISED -

**STATE OF ILLINOIS  
DEPARTMENT OF TRANSPORTATION**

**CROSS SECTIONS - IL 47**

SCALE: SHEET 93 OF 217 SHEETS STA. 229+88.19 TO STA. 231+00.00

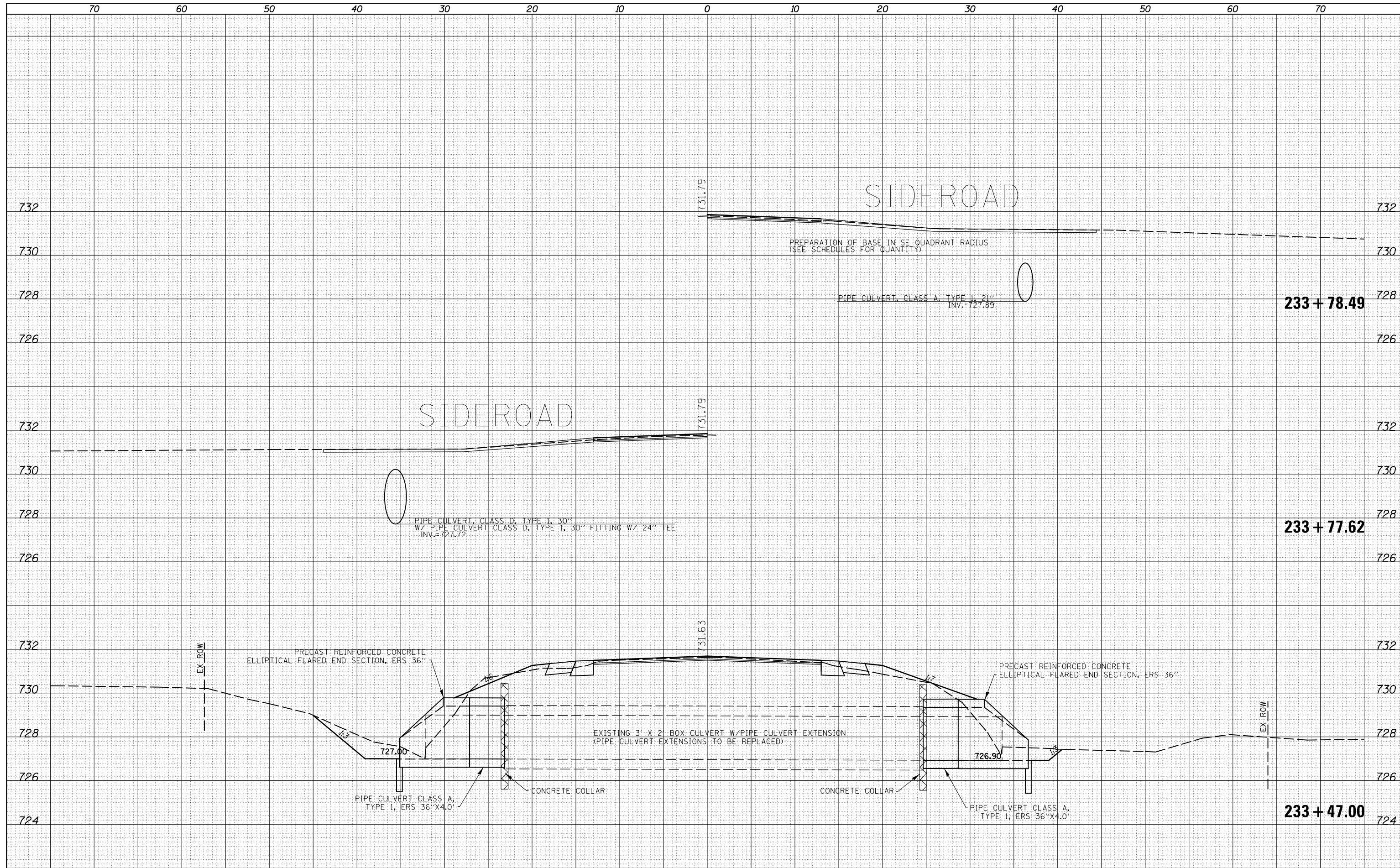
F.A.P. RTE.	SECTION	COUNTY	TOTAL SHEETS	SHEET NO.
326	136RS-3, CR & (10-4)RS-1	CHAMPAIGN	474	343
CONTRACT NO. 70844			ILLINOIS FED. AID PROJECT	





DATE	
BY	
SURVEYED	
PLOTTED	
TEMPLATE	
AREAS CHECKED	
FINAL SURVEY	
NOTE BOOK	
NO.	

DATE	
BY	
SURVEYED	
PLOTTED	
TEMPLATE	
AREAS CHECKED	
ORIGINAL SURVEY	
NOTE BOOK	
NO.	



FILE NAME =  
 c:\pw\_work\pwidot\cearlockbm\d0187612\0570844-  
 #MODELNAME#

USER NAME = cealockbm	DESIGNED -	REVISED -
ht-xssht-IL 47.dgn	DRAWN -	REVISED -
PLOT SCALE = 10.0000' / in.	CHECKED -	REVISED -
PLOT DATE = 10/10/2014	DATE -	REVISED -

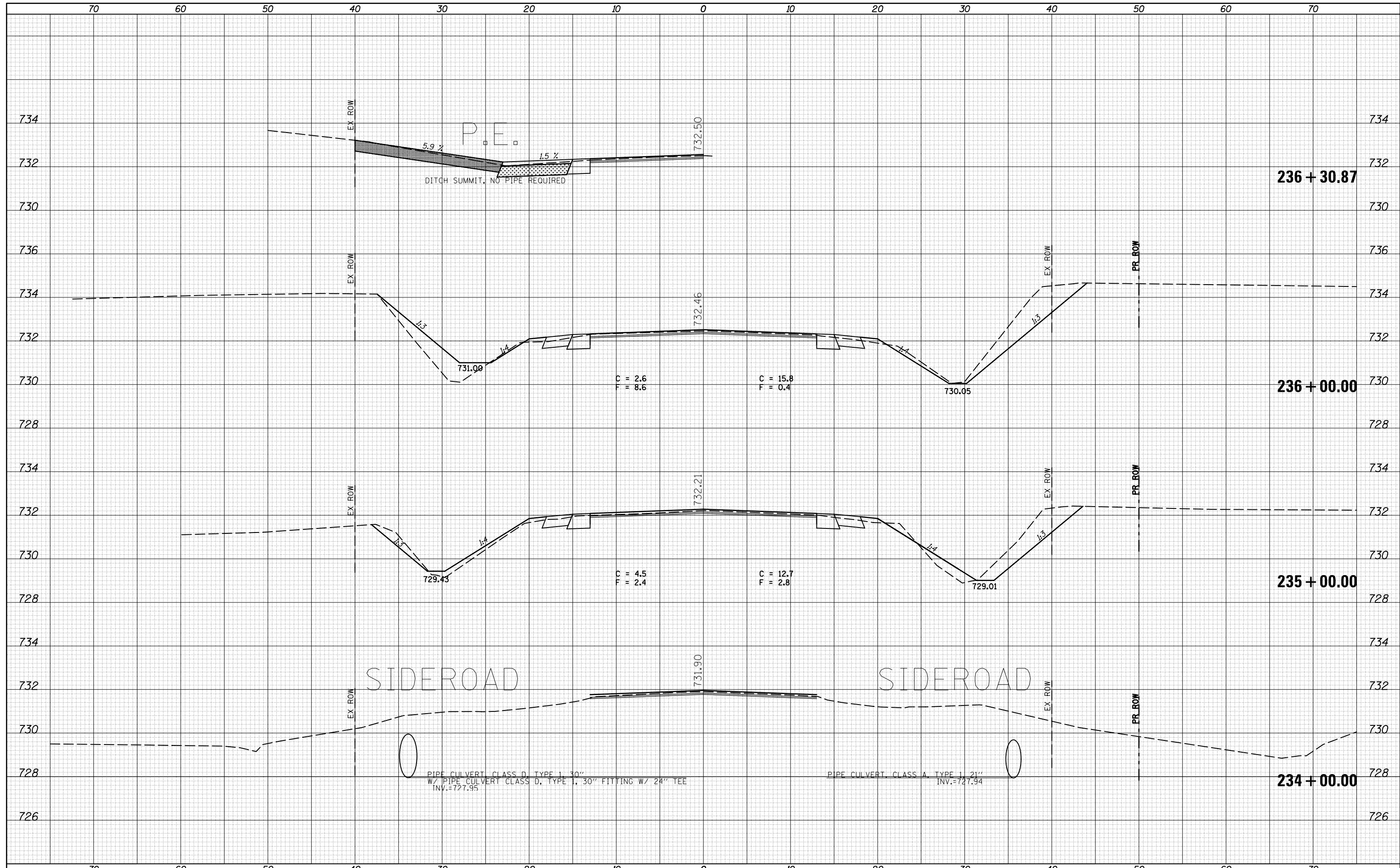
**STATE OF ILLINOIS  
 DEPARTMENT OF TRANSPORTATION**

**CROSS SECTIONS - IL 47**  
 SCALE: SHEET 95 OF 217 SHEETS STA. 233+47.00 TO STA. 233+78.49

F.A.P. RTE.	SECTION	COUNTY	TOTAL SHEETS	SHEET NO.
326	136RS-3, CR & (10-4)RS-1	CHAMPAIGN	474	345
CONTRACT NO. 70844			ILLINOIS FED. AID PROJECT	

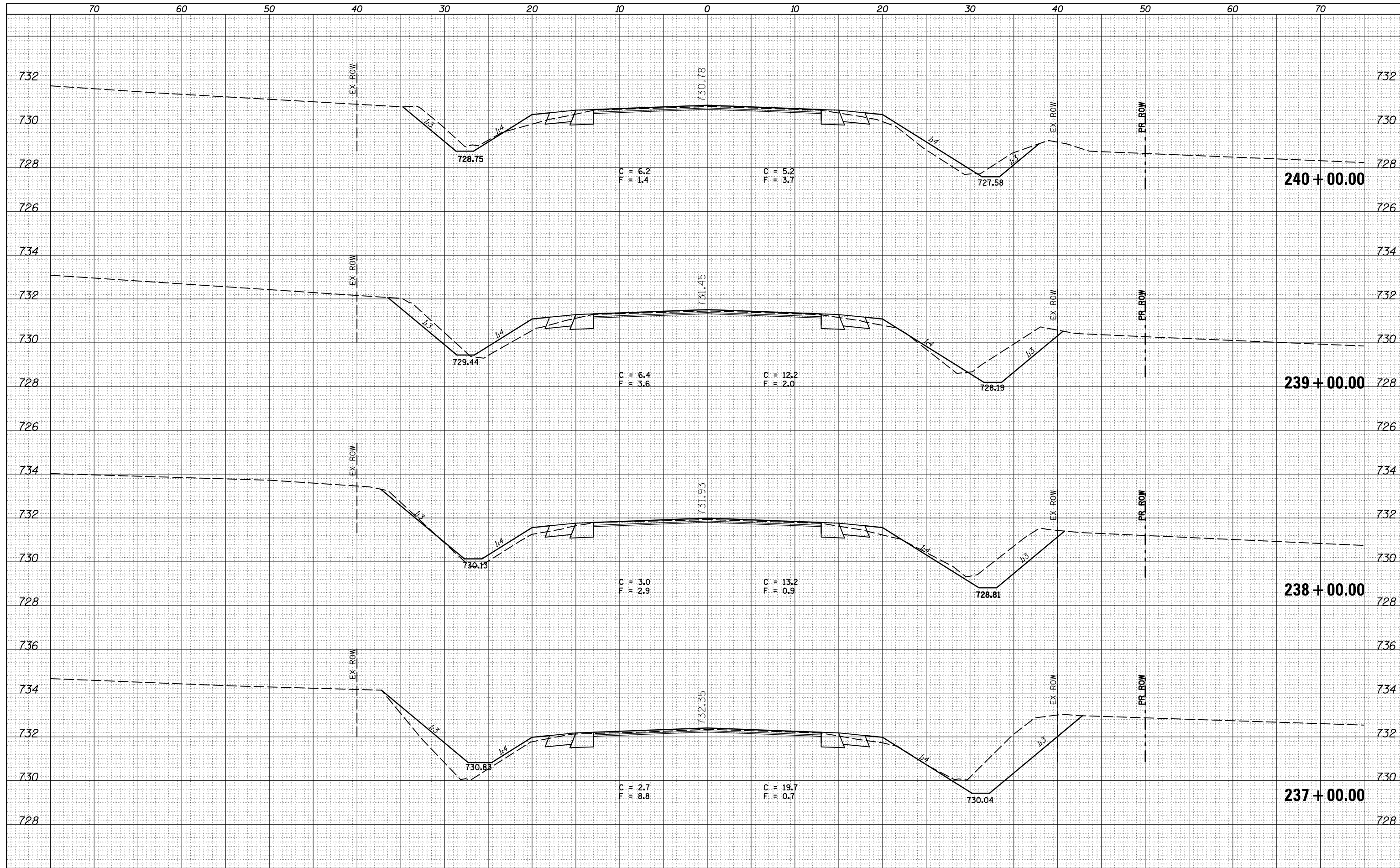
DATE	
BY	
FINAL SURVEY	SURVEYED
NOTE BOOK	PLOTTED
NO.	TEMPLATE
	AREAS
	CHECKED

DATE	
BY	
ORIGINAL SURVEY	SURVEYED
NOTE BOOK	PLOTTED
NO.	TEMPLATE
	AREAS
	CHECKED



DATE	
BY	
FINAL SURVEY	SURVEYED
NOTE BOOK	PLOTTED
NO.	TEMPLATE
	AREAS
	CHECKED

DATE	
BY	
ORIGINAL SURVEY	SURVEYED
NOTE BOOK	PLOTTED
NO.	TEMPLATE
	AREAS
	CHECKED



FILE NAME =	USER NAME = ceorlockbm	DESIGNED -	REVISED -
ci:\pw_work\pwidot\ceorlockbm\d0187612\05708444	ht-ssht-IL 47.dgn	DRAWN -	REVISED -
	PLOT SCALE = 10.0000' / in.	CHECKED -	REVISED -
*MODELNAME*	PLOT DATE = 10/10/2014	DATE -	REVISED -

**STATE OF ILLINOIS  
DEPARTMENT OF TRANSPORTATION**

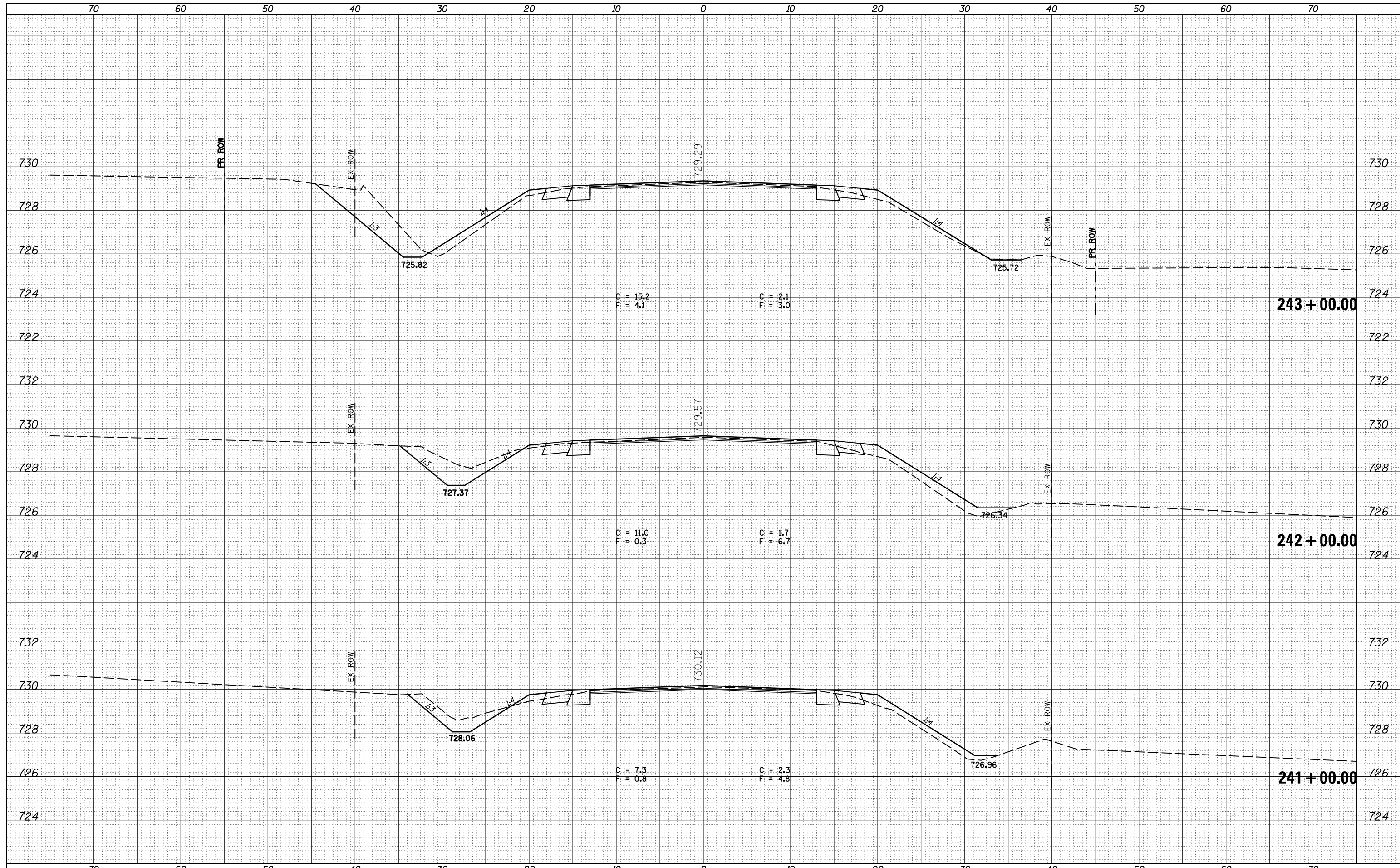
**CROSS SECTIONS - IL 47**

SCALE: SHEET 97 OF 217 SHEETS STA. 237+00.00 TO STA. 240+00.00

F.A.P. RTE.	SECTION	COUNTY	TOTAL SHEETS	SHEET NO.
326	136RS-3, CR & (10-4)RS-1	CHAMPAIGN	474	347
CONTRACT NO. 70844			ILLINOIS FED. AID PROJECT	

DATE	
BY	
SURVEYED	
PLOTTED	
TEMPLATE	
AREAS	
CHECKED	
FINAL SURVEY	
NOTE BOOK	
NO.	

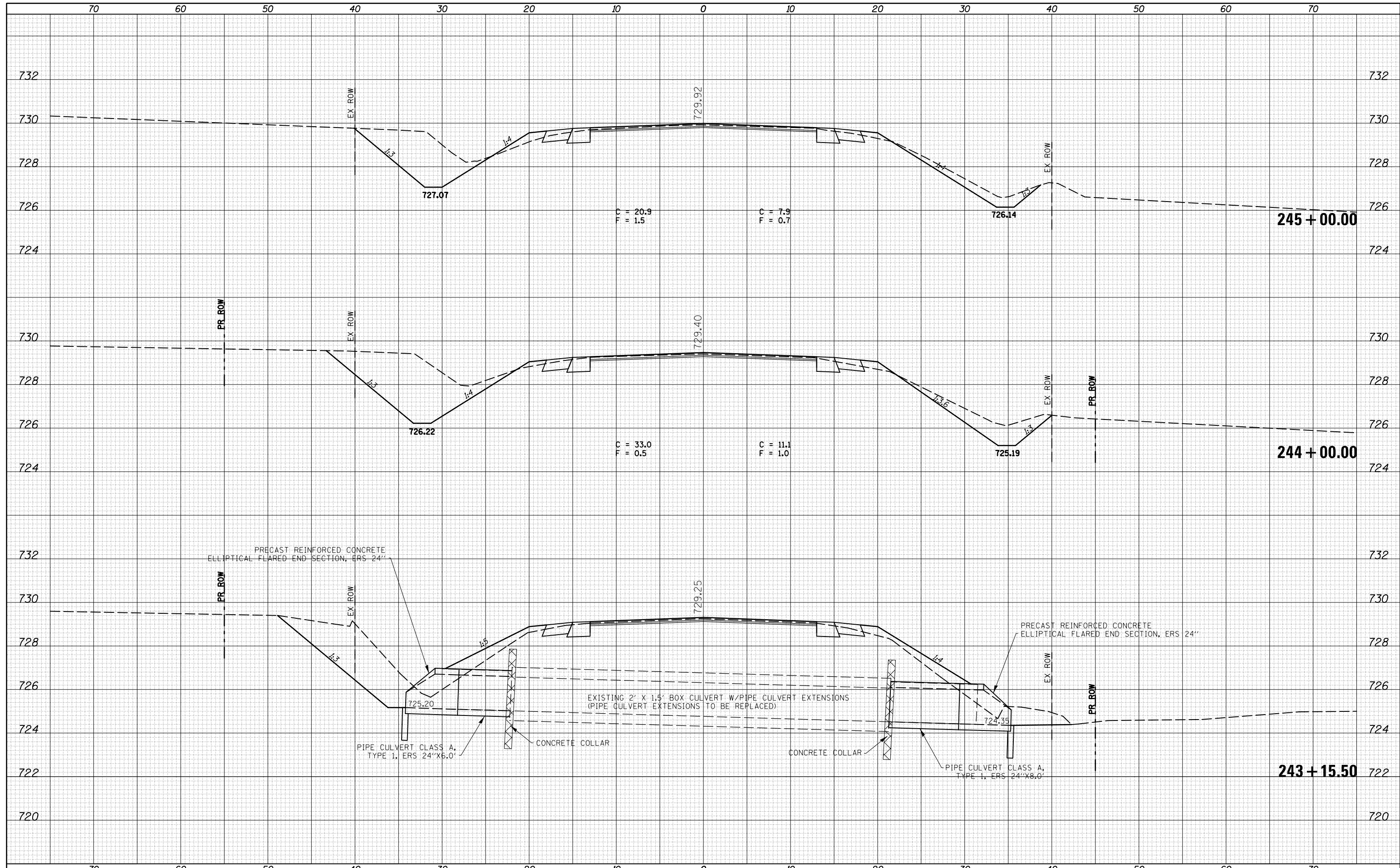
DATE	
BY	
SURVEYED	
PLOTTED	
TEMPLATE	
AREAS	
CHECKED	
ORIGINAL SURVEY	
NOTE BOOK	
NO.	





DATE	
BY	
SURVEYED	
PLOTTED	
TEMPLATE	
AREAS	
CHECKED	
NO.	

DATE	
BY	
SURVEYED	
PLOTTED	
TEMPLATE	
AREAS	
CHECKED	
NO.	



FILE NAME =	USER NAME = ceorlockbm	DESIGNED -	REVISED -
c:\pwork\pwork\ceorlockbm\d0187612\0570844	ht-xssht-IL 47.dgn	DRAWN -	REVISED -
	PLOT SCALE = 10.0000' / in.	CHECKED -	REVISED -
*MODELNAME*	PLOT DATE = 10/16/2014	DATE -	REVISED -

**STATE OF ILLINOIS  
DEPARTMENT OF TRANSPORTATION**

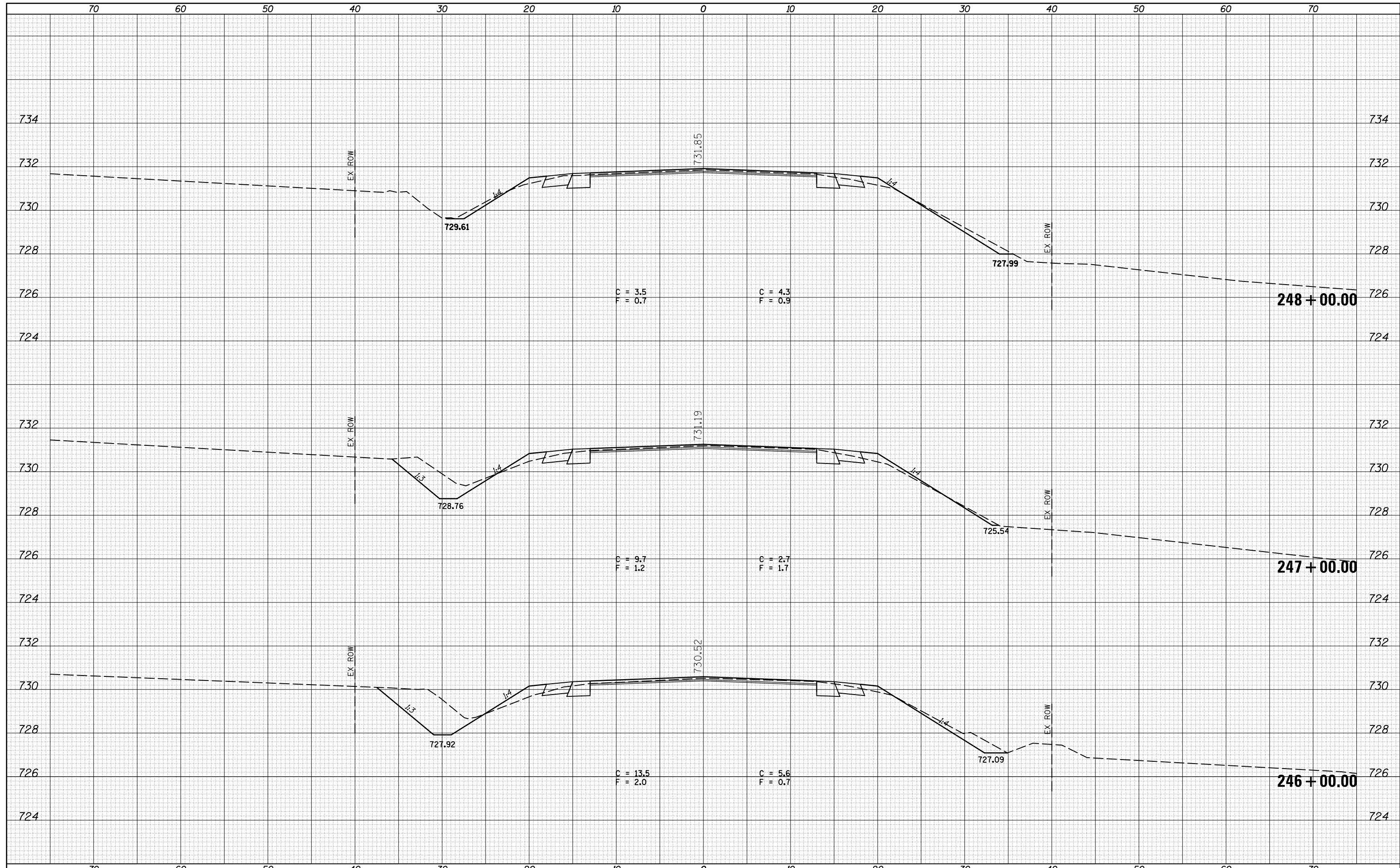
**CROSS SECTIONS - IL 47**

SCALE: SHEET 99 OF 217 SHEETS STA. 243+15.50 TO STA. 245+00.00

F.A.P. RTE.	SECTION	COUNTY	TOTAL SHEETS	SHEET NO.
326	136RS-3, CR & (10-4)RS-1	CHAMPAIGN	474	349
CONTRACT NO. 70844			ILLINOIS FED. AID PROJECT	

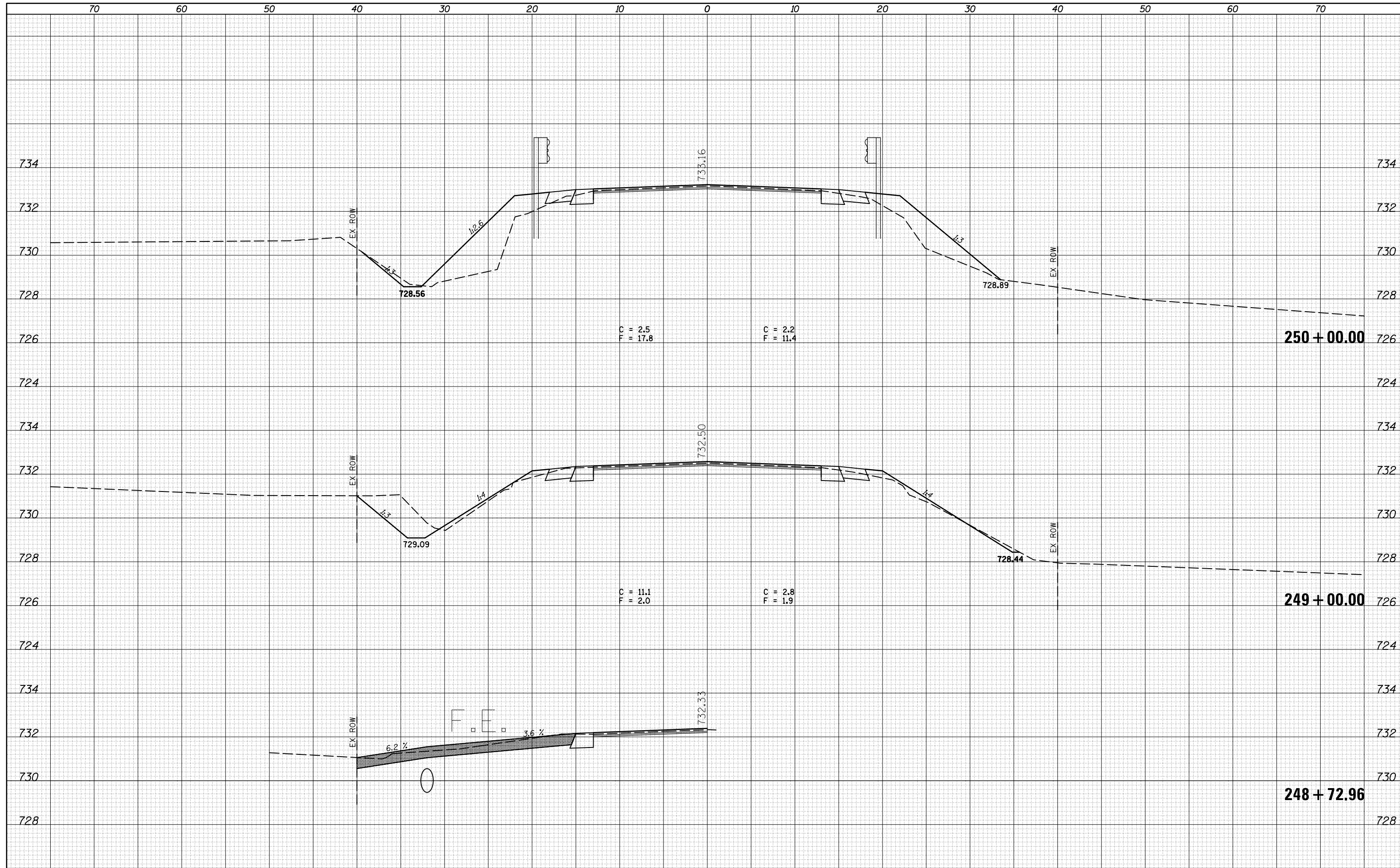
DATE	
BY	
SURVEYED	
PLOTTED	
TEMPLATE	
AREAS	
CHECKED	
FINAL SURVEY	
NOTE BOOK	
NO.	

DATE	
BY	
SURVEYED	
PLOTTED	
TEMPLATE	
AREAS	
CHECKED	
ORIGINAL SURVEY	
NOTE BOOK	
NO.	



DATE	
BY	
FINAL SURVEY	SURVEYED
NOTE BOOK	PLOTTED
NO.	TEMPLATE
	AREAS CHECKED

DATE	
BY	
ORIGINAL SURVEY	SURVEYED
NOTE BOOK	PLOTTED
NO.	TEMPLATE
	AREAS CHECKED



FILE NAME = c:\pw\_work\pwidot\cearlockbm\d0187612\05708444-ht-xssh-IL 47.dgn

USER NAME = cealockbm  
 DESIGNED -  
 DRAWN -  
 CHECKED -  
 DATE -

DESIGNED -  
 DRAWN -  
 CHECKED -  
 DATE -

REVISED -  
 REVISED -  
 REVISED -  
 REVISED -

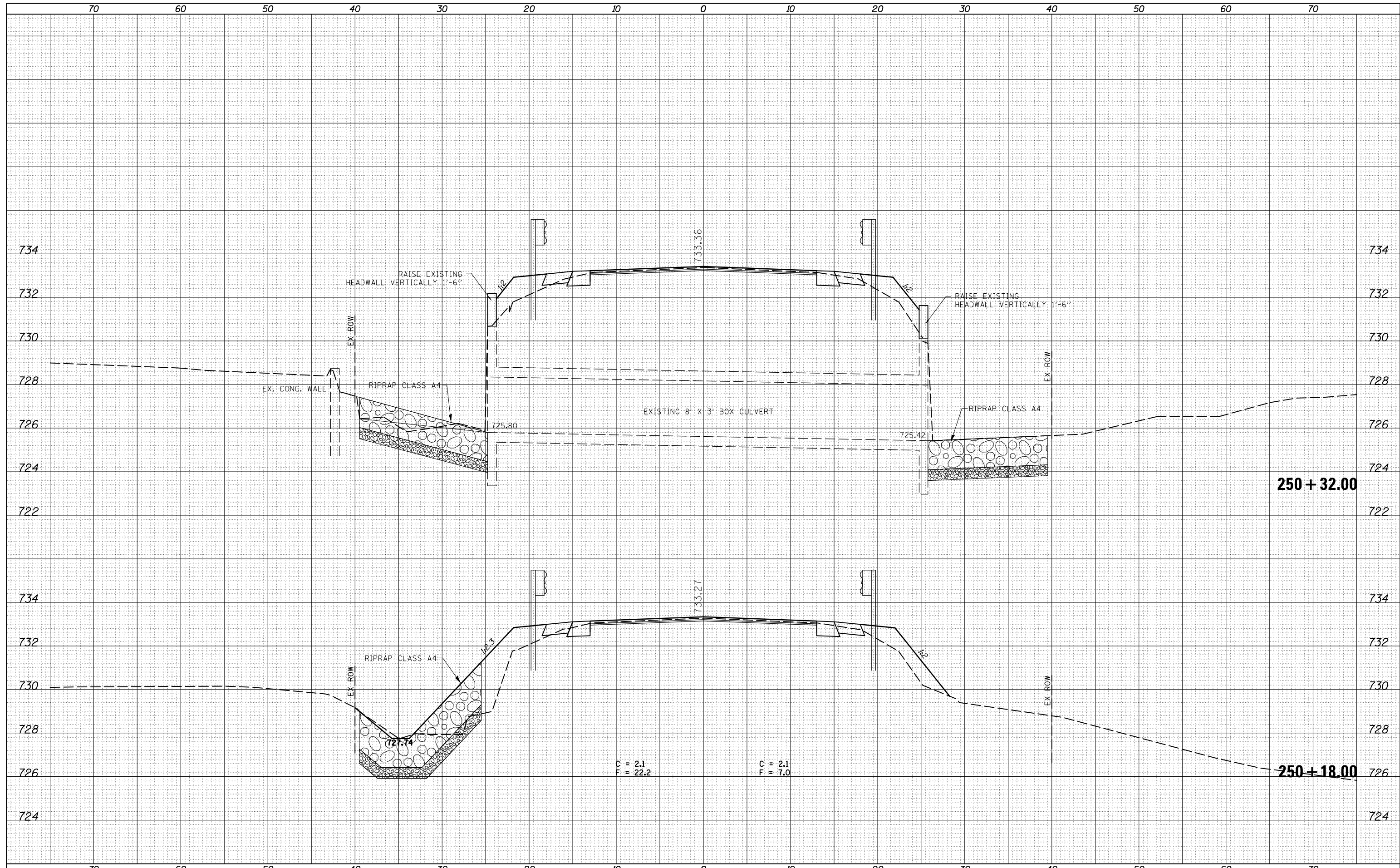
STATE OF ILLINOIS  
 DEPARTMENT OF TRANSPORTATION

CROSS SECTIONS - IL 47  
 SCALE: SHEET 101 OF 217 SHEETS STA. 248+72.78 TO STA. 250+00.00

F.A.P. RTE.	SECTION	COUNTY	TOTAL SHEETS	SHEET NO.
326	136RS-3, CR & (10-4)RS-1	CHAMPAIGN	474	351
CONTRACT NO. 70844			ILLINOIS FED. AID PROJECT	

DATE	
BY	
FINAL SURVEY	SURVEYED
NOTE BOOK	PLOTTED
NO.	TEMPLATE
	AREAS CHECKED

DATE	
BY	
ORIGINAL SURVEY	SURVEYED
NOTE BOOK	PLOTTED
NO.	TEMPLATE
	AREAS CHECKED



FILE NAME = c:\pwork\pwork\cearlockbm\d0187612\05708444

USER NAME = cealockbm  
 USER PROJECT = ht-ssht-IL 47.dgn  
 PLOT SCALE = 10.0000' / in.  
 PLOT DATE = 10/10/2014

DESIGNED -  
 DRAWN -  
 CHECKED -  
 DATE -

REVISED -  
 REVISED -  
 REVISED -  
 REVISED -

STATE OF ILLINOIS  
 DEPARTMENT OF TRANSPORTATION

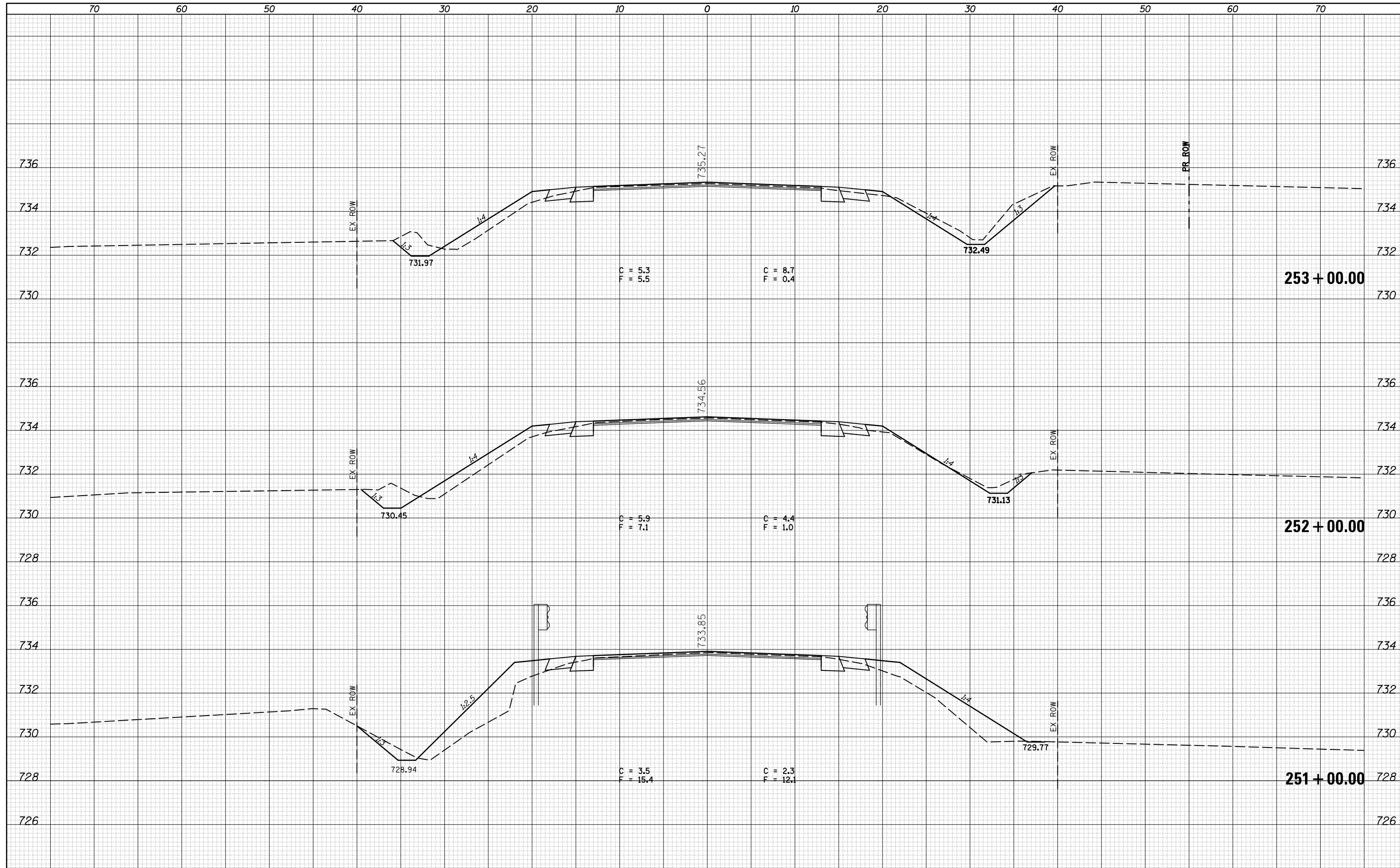
CROSS SECTIONS - IL 47  
 SCALE: SHEET 102 OF 217 SHEETS STA. 250+18.00 TO STA. 250+32.00

F.A.P. RTE.	SECTION	COUNTY	TOTAL SHEETS	SHEET NO.
326	136RS-3, CR & (10-4)RS-1	CHAMPAIGN	474	352
CONTRACT NO. 70844			ILLINOIS FED. AID PROJECT	



DATE	
BY	
FINAL SURVEY	SURVEYED
NOTE BOOK	PLOTTED
NO.	TEMPLATE
	AREAS CHECKED

DATE	
BY	
ORIGINAL SURVEY	SURVEYED
NOTE BOOK	PLOTTED
NO.	TEMPLATE
	AREAS CHECKED



FILE NAME =	USER NAME = ceerlockbm	DESIGNED -	REVISED -
ca:\pw_work\pwidot\ceerlockbm\d0187612\0570844-	ht-ssht-IL 47.dgn	DRAWN -	REVISED -
	PLOT SCALE = 10.0000' / in.	CHECKED -	REVISED -
\$MODELNAME\$	PLOT DATE = 10/10/2014	DATE -	REVISED -

**STATE OF ILLINOIS  
DEPARTMENT OF TRANSPORTATION**

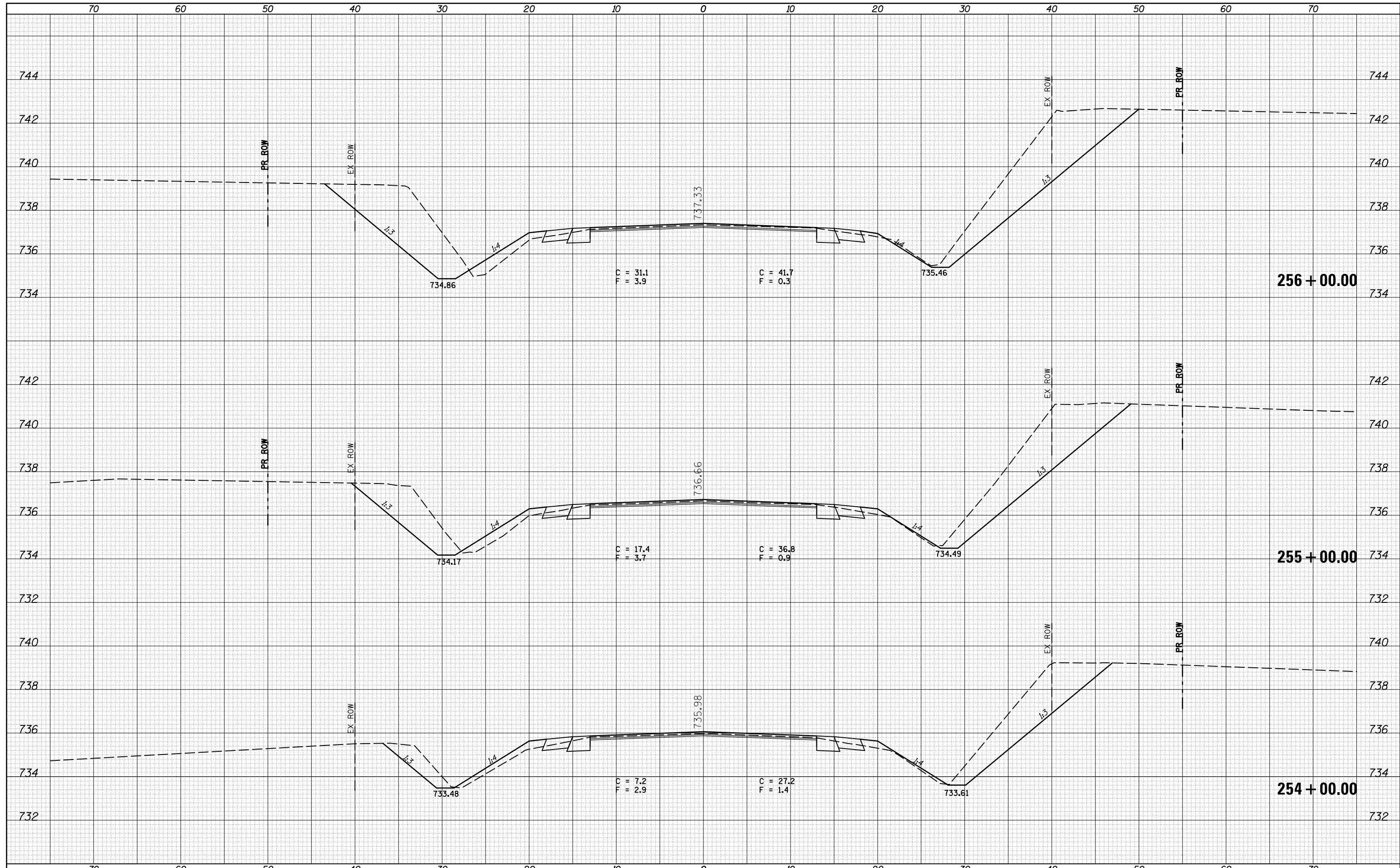
**CROSS SECTIONS - IL 47**

SCALE: SHEET 103 OF 217 SHEETS STA. 251+00.00 TO STA. 253+00.00

F.A.P. RTE.	SECTION	COUNTY	TOTAL SHEETS	SHEET NO.
326	136RS-3, CR & (10-4)RS-1	CHAMPAIGN	474	353
CONTRACT NO. 70844				
ILLINOIS FED. AID PROJECT				

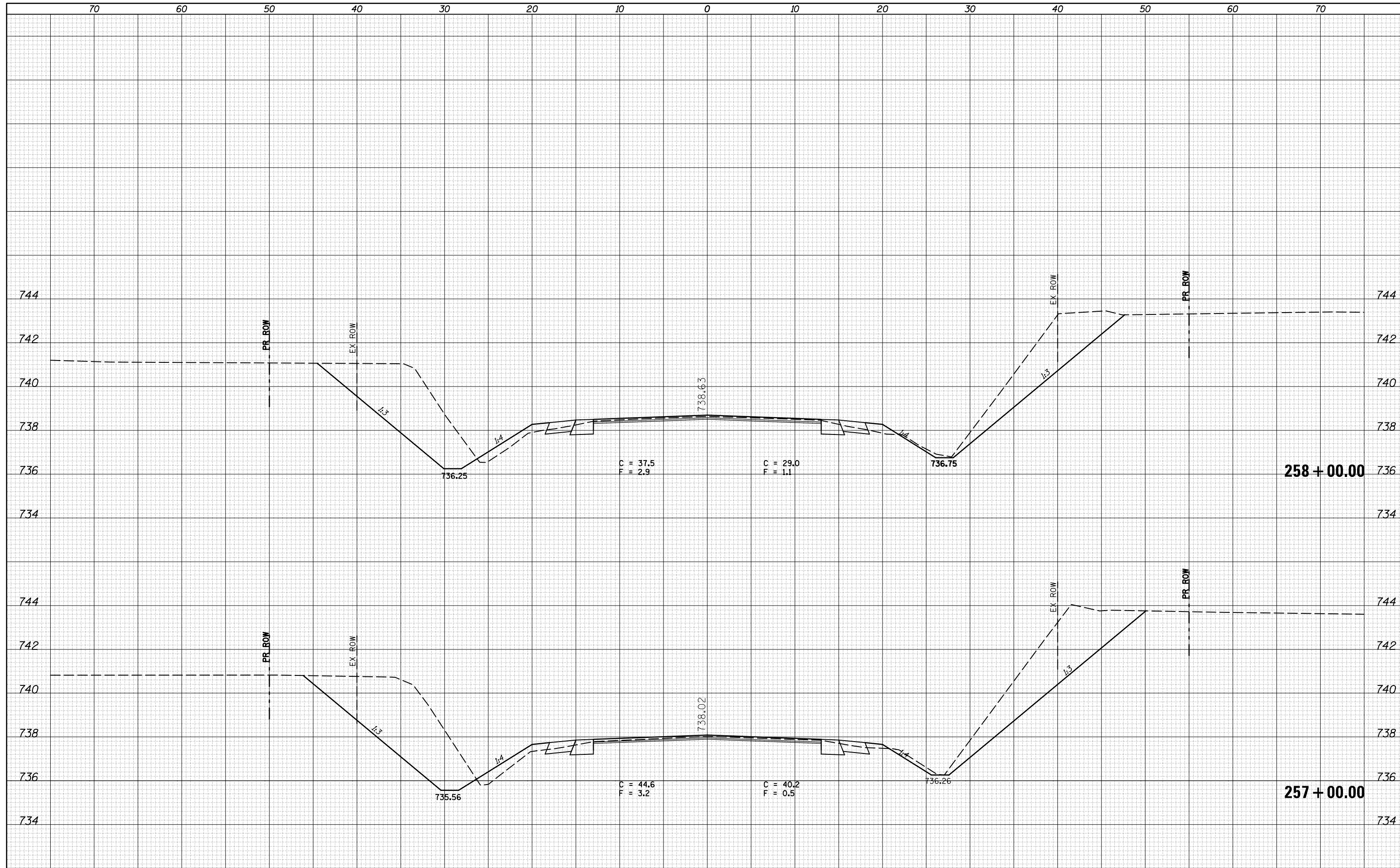
DATE	
BY	
SURVEYED	
PLOTTED	
TEMPLATE	
AREAS	
CHECKED	
FINAL SURVEY	
NOTE BOOK	
NO.	

DATE	
BY	
SURVEYED	
PLOTTED	
TEMPLATE	
AREAS	
CHECKED	
ORIGINAL SURVEY	
NOTE BOOK	
NO.	



DATE	
BY	
SURVEYED	
PLOTTED	
TEMPLATE	
NOTE BOOK	
AREAS CHECKED	
NO.	

DATE	
BY	
SURVEYED	
PLOTTED	
TEMPLATE	
NOTE BOOK	
AREAS CHECKED	
NO.	



FILE NAME = c:\pw\_work\pwidot\cearlockbm\d0187612\0570844-ht-ssht-IL 47.dgn

USER NAME = cearlockbm  
 DESIGNED -  
 DRAWN -  
 CHECKED -  
 DATE -

DESIGNED -  
 DRAWN -  
 CHECKED -  
 DATE -

REVISED -  
 REVISED -  
 REVISED -  
 REVISED -

**STATE OF ILLINOIS  
 DEPARTMENT OF TRANSPORTATION**

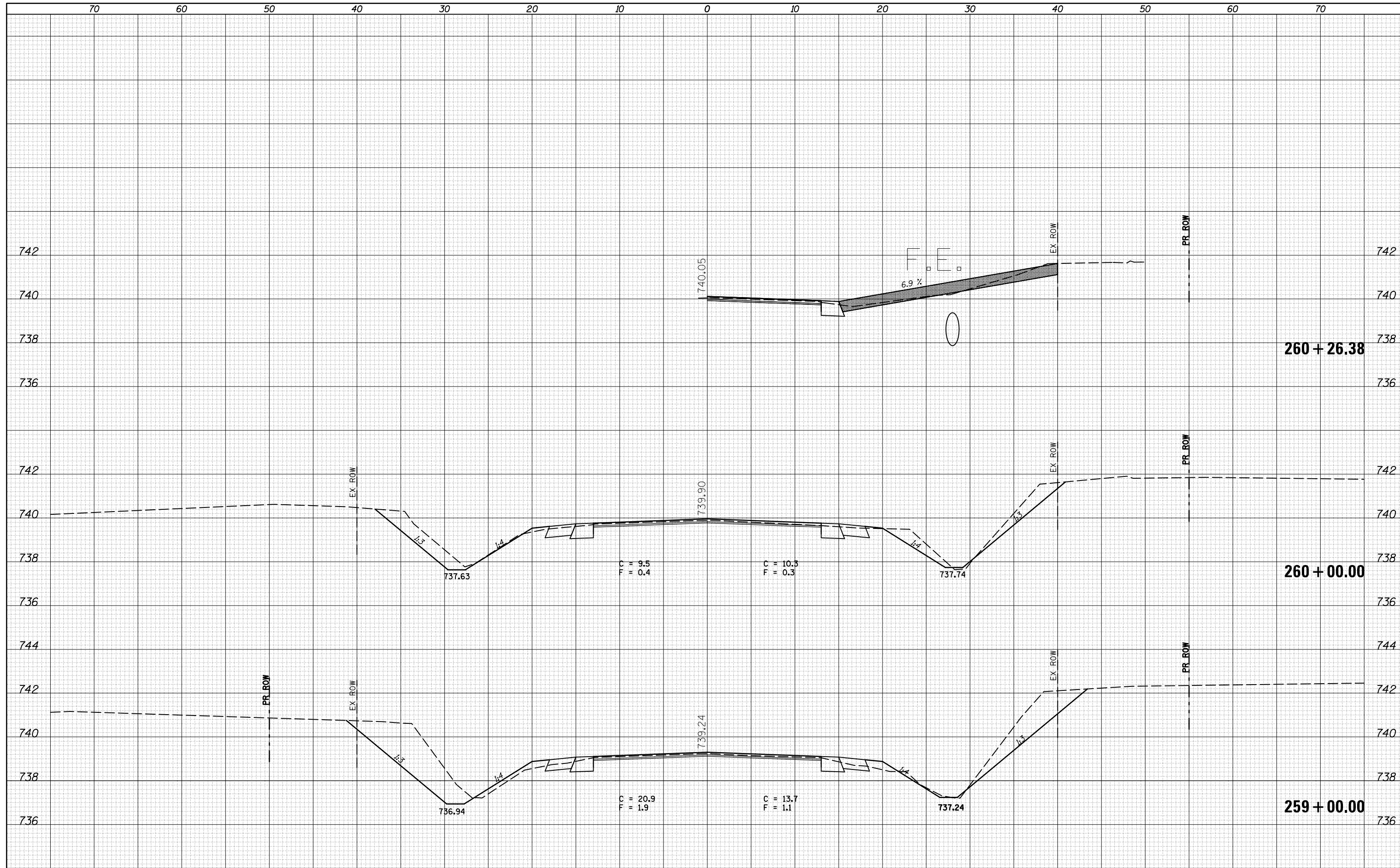
SCALE: SHEET 105 OF 217 SHEETS STA. 257+00.00 TO STA. 258+00.00

**CROSS SECTIONS - IL 47**

F.A.P. RTE.	SECTION	COUNTY	TOTAL SHEETS	SHEET NO.
326	136RS-3, CR & (10-4)RS-1	CHAMPAIGN	474	355
CONTRACT NO. 70844			ILLINOIS FED. AID PROJECT	

DATE	
BY	
SURVEYED	
PLOTTED	
TEMPLATE	
AREAS	
CHECKED	
FINAL SURVEY	
NOTE BOOK	
NO.	

DATE	
BY	
SURVEYED	
PLOTTED	
TEMPLATE	
AREAS	
CHECKED	
ORIGINAL SURVEY	
NOTE BOOK	
NO.	



FILE NAME =	USER NAME = ceorlockbm	DESIGNED -	REVISED -
c:\pw_work\pwidot\ceorlockbm\d0187612\05708444	ht-ssht-IL 47.dgn	DRAWN -	REVISED -
	PLOT SCALE = 10.0000' / in.	CHECKED -	REVISED -
*MODELNAME*	PLOT DATE = 10/10/2014	DATE -	REVISED -

**STATE OF ILLINOIS  
DEPARTMENT OF TRANSPORTATION**

**CROSS SECTIONS - IL 47**

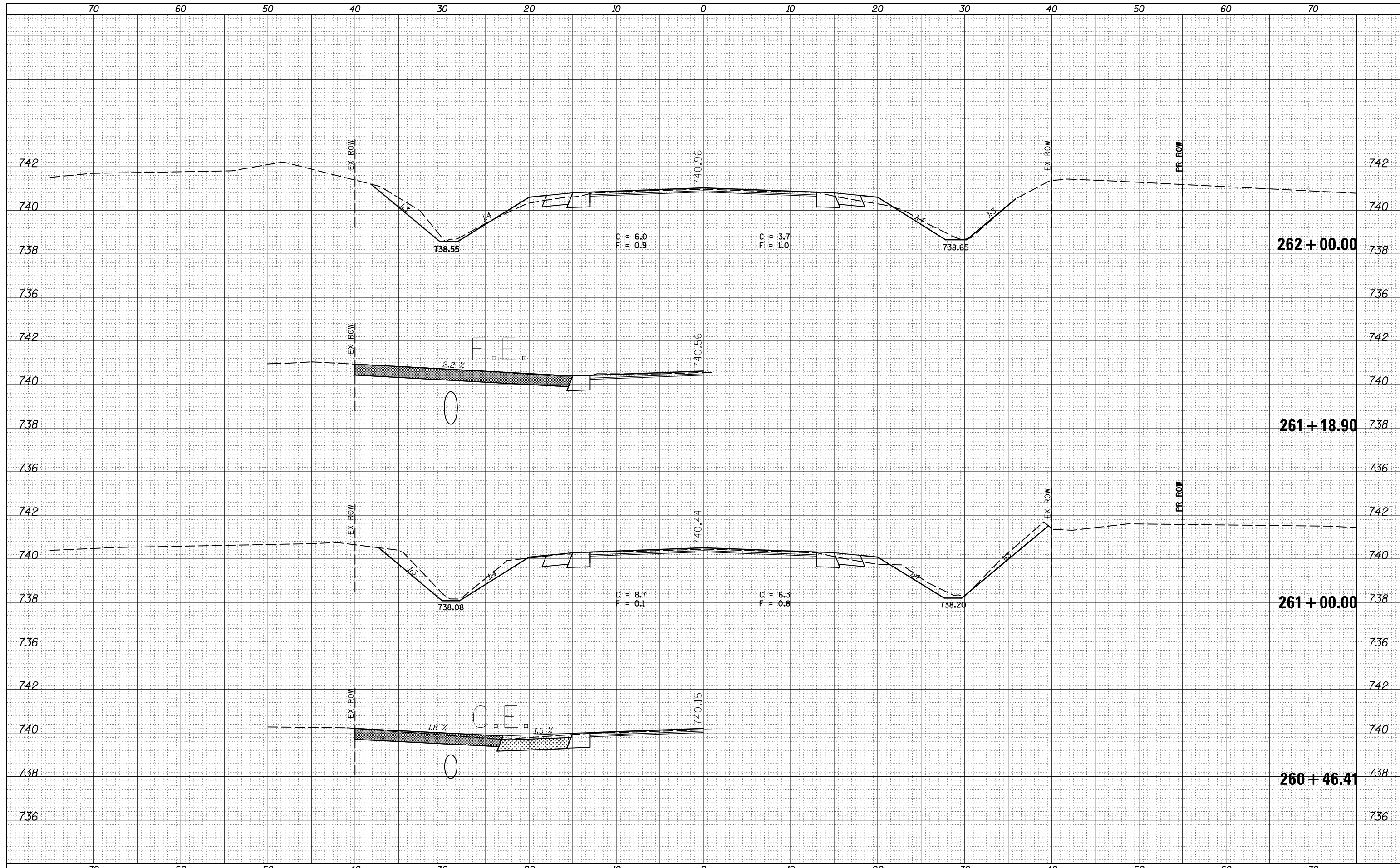
SCALE: SHEET 106 OF 217 SHEETS STA. 259+00.00 TO STA. 260+28.41

F.A.P. RTE.	SECTION	COUNTY	TOTAL SHEETS	SHEET NO.
326	136RS-3, CR & (10-4)RS-1	CHAMPAIGN	474	356
CONTRACT NO. 70844			ILLINOIS FED. AID PROJECT	



DATE	
BY	
SURVEYED	
PLOTTED	
TEMPLATE	
AREAS	
CHECKED	
FINAL SURVEY	
NOTE BOOK	
NO.	

DATE	
BY	
SURVEYED	
PLOTTED	
TEMPLATE	
AREAS	
CHECKED	
ORIGINAL SURVEY	
NOTE BOOK	
NO.	



FILE NAME =  
 c:\pw\_work\pwidot\cearlockbm\d0187612\0570844

USER NAME = cealockbm  
 ht-xssh-IL 47.dgn  
 PLOT SCALE = 10.0000' / in.  
 PLOT DATE = 10/10/2014

DESIGNED -  
 DRAWN -  
 CHECKED -  
 DATE -

REVISED -  
 REVISED -  
 REVISED -  
 REVISED -

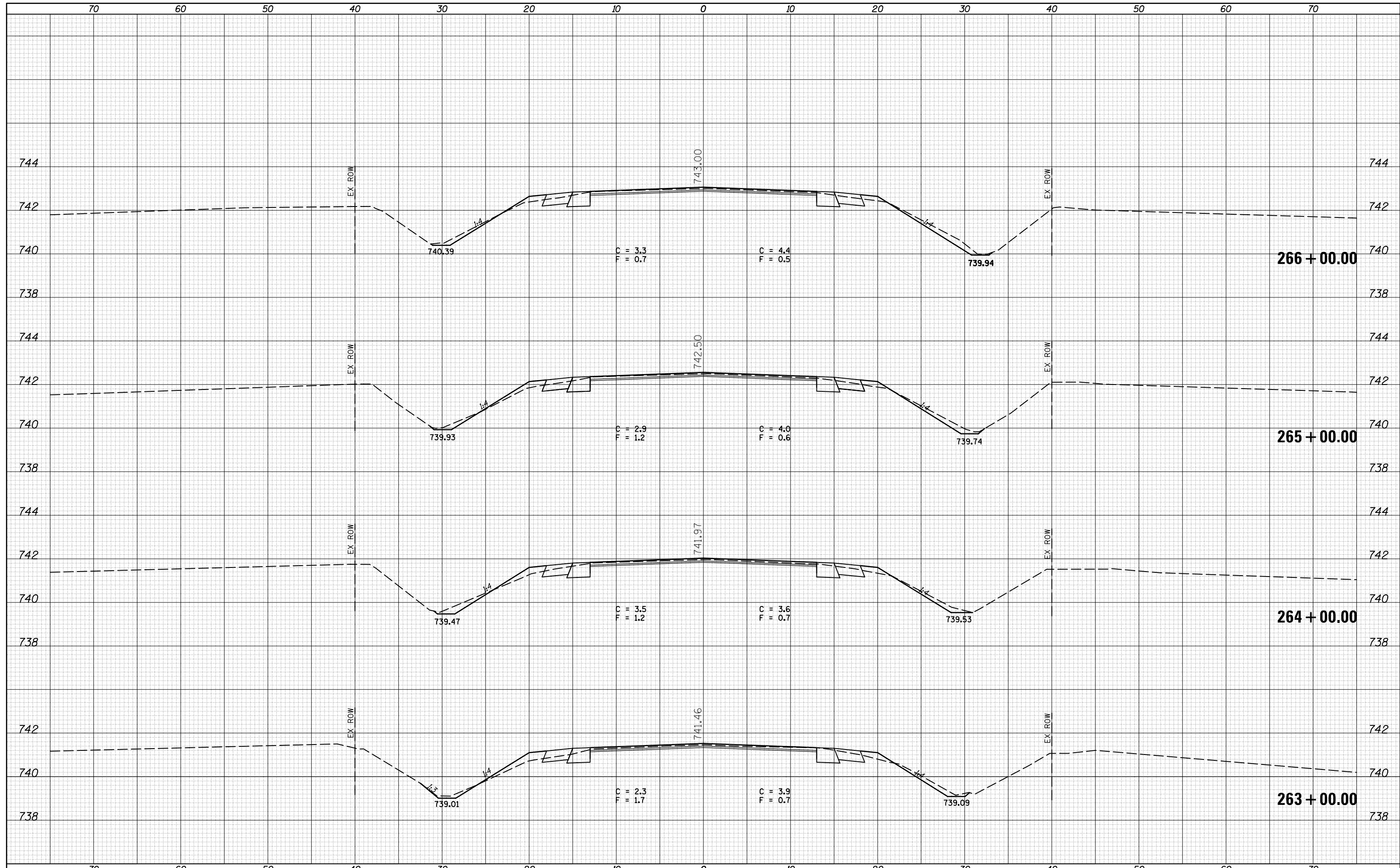
**STATE OF ILLINOIS  
 DEPARTMENT OF TRANSPORTATION**

**CROSS SECTIONS - IL 47**  
 SCALE: SHEET 107 OF 217 SHEETS STA. 260+46.85 TO STA. 262+00.00

F.A.P. RTE.	SECTION	COUNTY	TOTAL SHEETS	SHEET NO.
326	136RS-3, CR & (10-4)RS-1	CHAMPAIGN	474	357
CONTRACT NO. 70844			ILLINOIS FED. AID PROJECT	

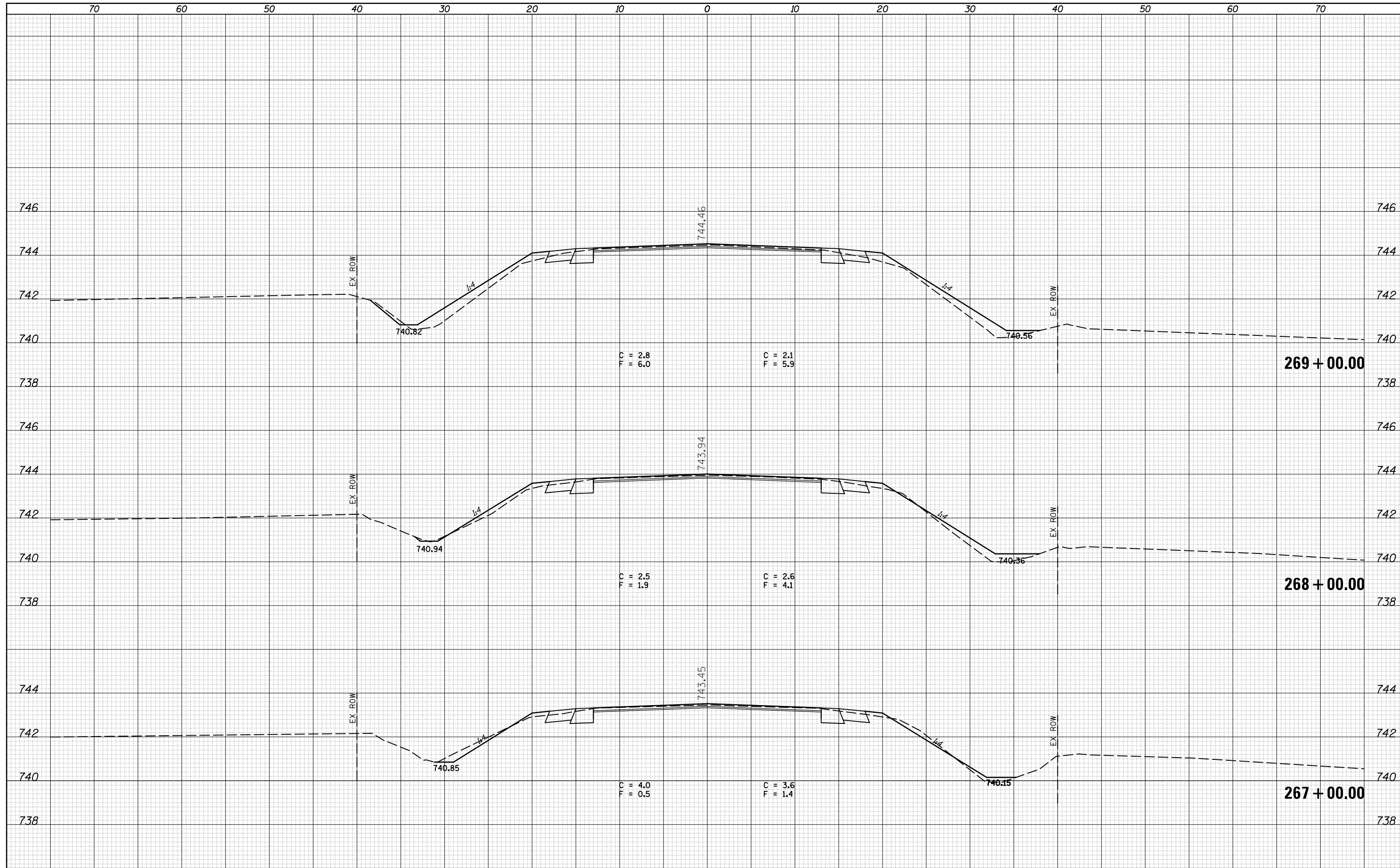
DATE	
BY	
SURVEYED	
PLOTTED	
TEMPLATE	
AREAS	
CHECKED	
FINAL SURVEY	
NOTE BOOK	
NO.	

DATE	
BY	
SURVEYED	
PLOTTED	
TEMPLATE	
AREAS	
CHECKED	
ORIGINAL SURVEY	
NOTE BOOK	
NO.	



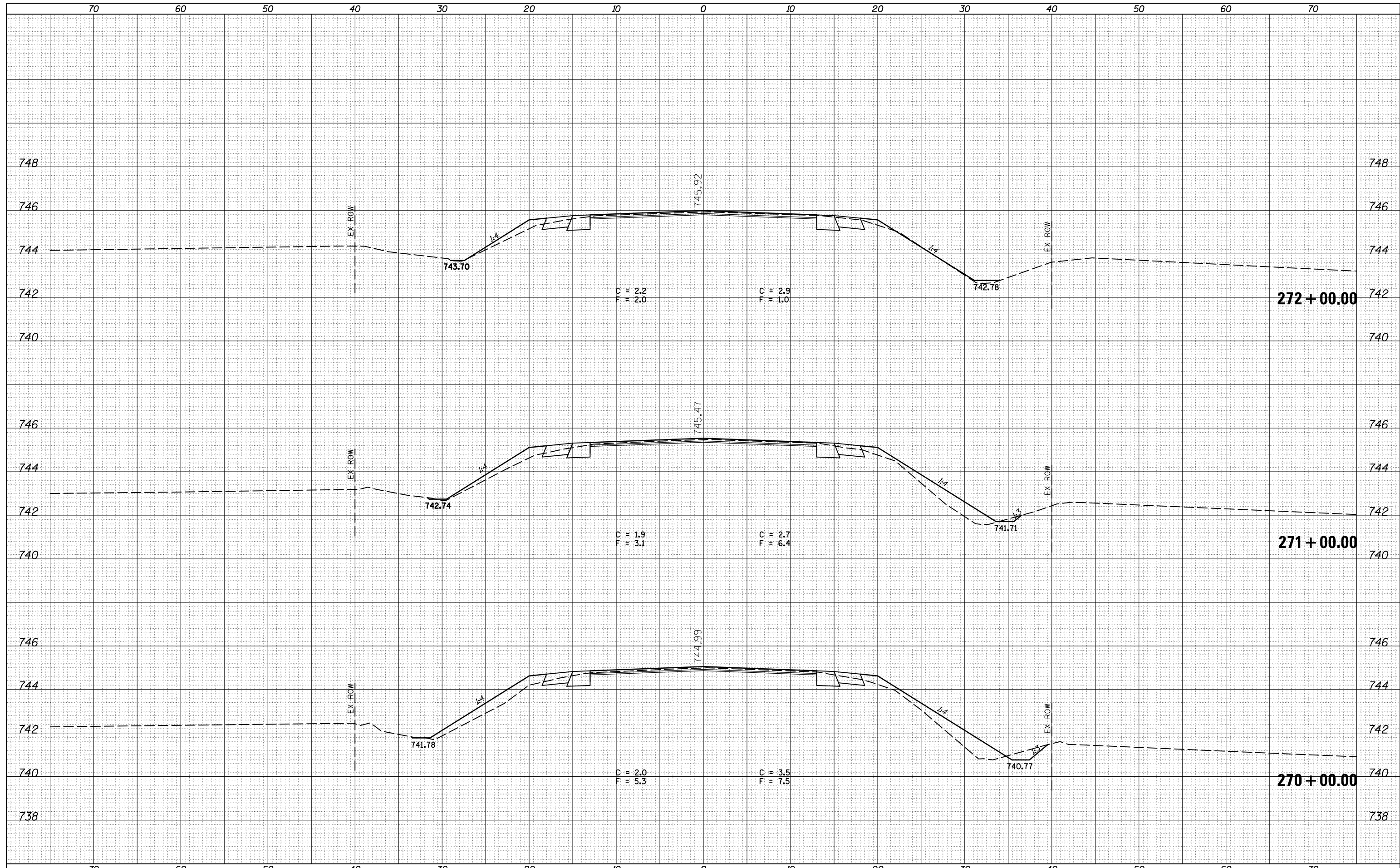
DATE	
BY	
FINAL SURVEY NO.	
SURVEYED PLOTTED	
NOTE BOOK AREAS CHECKED	
TEMPLATE AREAS CHECKED	

DATE	
BY	
ORIGINAL SURVEY NO.	
SURVEYED PLOTTED	
NOTE BOOK AREAS CHECKED	
TEMPLATE AREAS CHECKED	



DATE	
BY	
SURVEYED	
PLOTTED	
TEMPLATE	
AREAS	
CHECKED	
FINAL SURVEY	
NOTE BOOK	
NO.	

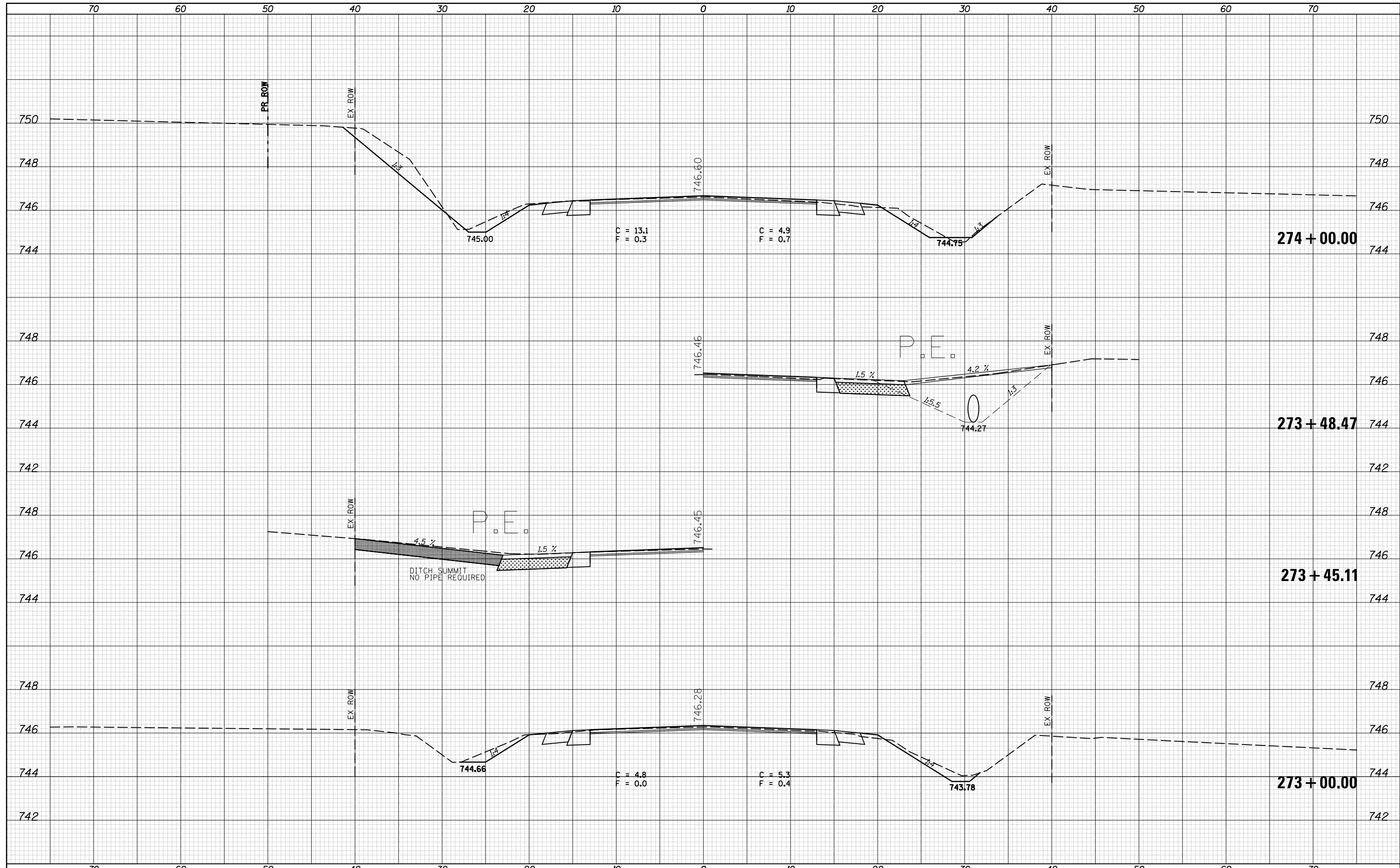
DATE	
BY	
SURVEYED	
PLOTTED	
TEMPLATE	
AREAS	
CHECKED	
ORIGINAL SURVEY	
NOTE BOOK	
NO.	





DATE	
BY	
SURVEYED	
PLOTTED	
TEMPLATE	
AREAS	
CHECKED	
FINAL SURVEY	
NOTE BOOK	
NO.	

DATE	
BY	
SURVEYED	
PLOTTED	
TEMPLATE	
AREAS	
CHECKED	
ORIGINAL SURVEY	
NOTE BOOK	
NO.	



FILE NAME = c:\pwork\pwork\cearlockbm\d0187612\0570844-ht-xssht-IL 47.dgn  
 \*MODELNAME\*

USER NAME = cealockbm	DESIGNED -	REVISED -
DRAWN -	REVISIED -	REVISIED -
CHECKED -	REVISIED -	REVISIED -
DATE -	REVISIED -	
PLOT SCALE = 10.0000' / in.		
PLOT DATE = 10/10/2014		

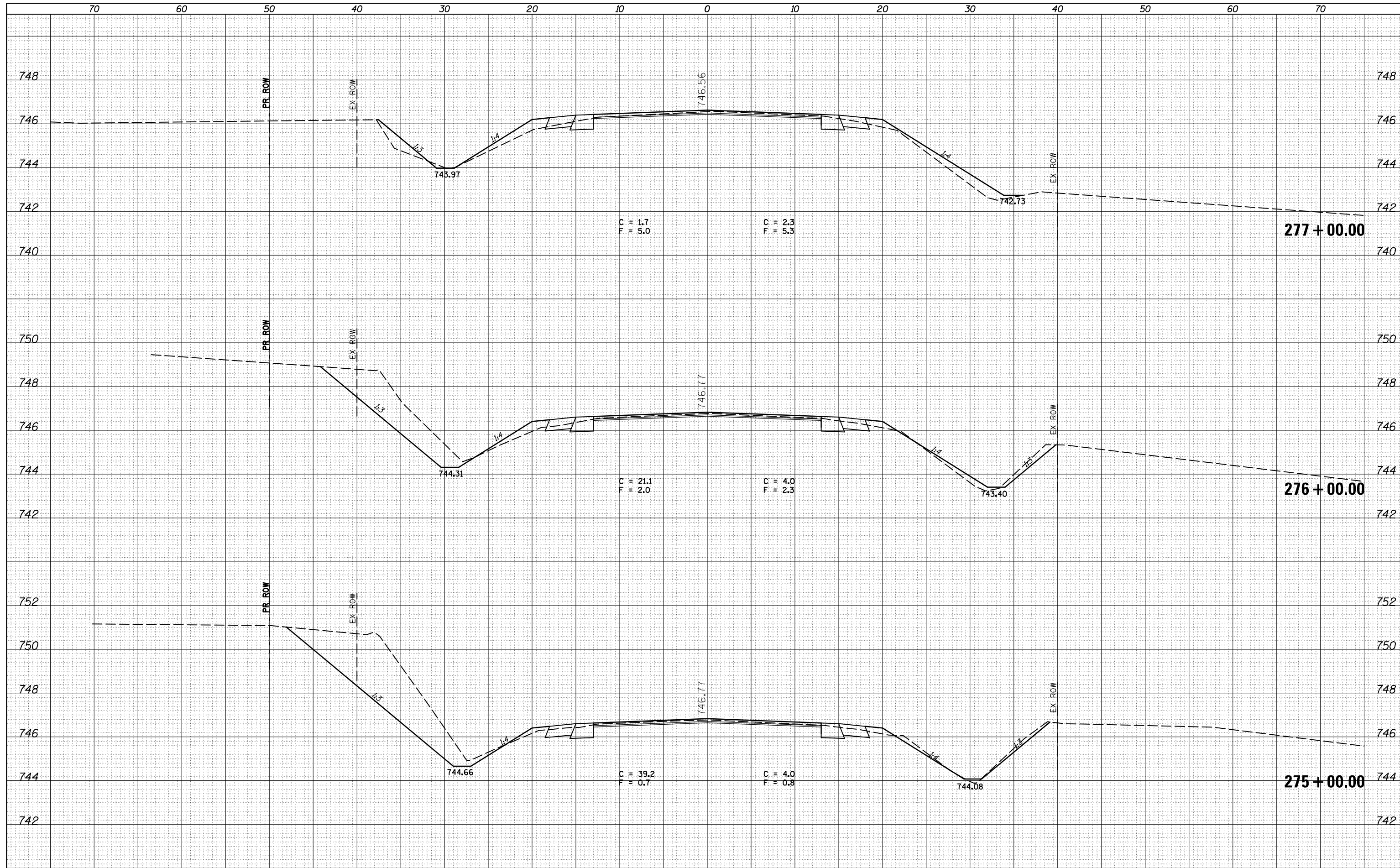
**STATE OF ILLINOIS  
DEPARTMENT OF TRANSPORTATION**

**CROSS SECTIONS - IL 47**  
 SCALE: SHEET 111 OF 217 SHEETS STA. 273+00.00 TO STA. 274+00.00

F.A.P. RTE.	SECTION	COUNTY	TOTAL SHEETS	SHEET NO.
326	136RS-3, CR & (10-4)RS-1	CHAMPAIGN	474	361
CONTRACT NO. 70844			ILLINOIS FED. AID PROJECT	

DATE	
BY	
ORIGINAL SURVEY NO.	
SURVEYED	
PLOTTED	
TEMPLATE	
AREAS	
CHECKED	

DATE	
BY	
ORIGINAL SURVEY NO.	
SURVEYED	
PLOTTED	
TEMPLATE	
AREAS	
CHECKED	



FILE NAME =	USER NAME = ceorlockbm	DESIGNED -	REVISED -
c:\pwork\pwork\ceorlockbm\d0187612\0570844	ht-xssht-IL 47.dgn	DRAWN -	REVISED -
	PLOT SCALE = 10.0000' / in.	CHECKED -	REVISED -
*MODELNAME*	PLOT DATE = 10/10/2014	DATE -	REVISED -

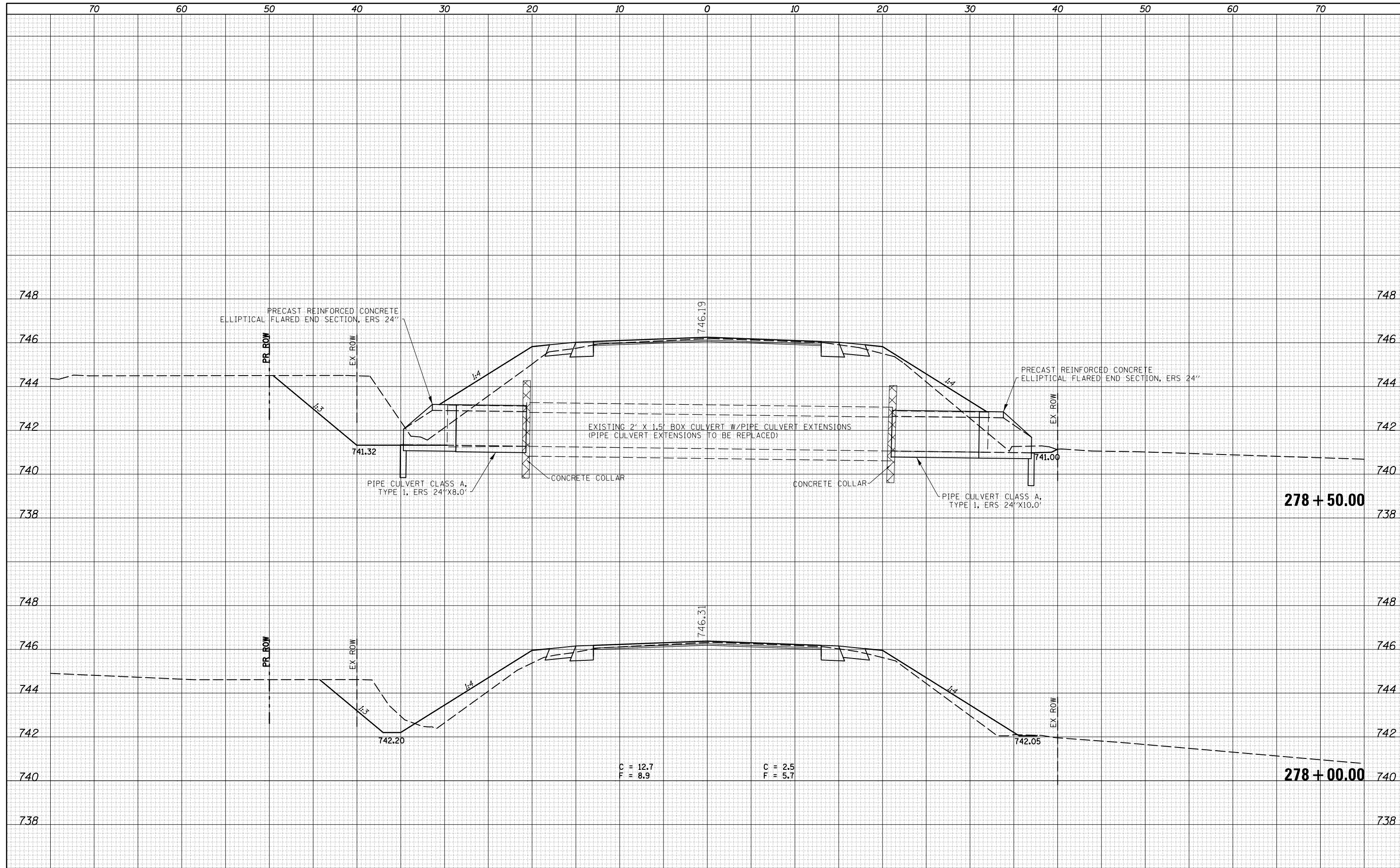
**STATE OF ILLINOIS  
DEPARTMENT OF TRANSPORTATION**

<b>CROSS SECTIONS - IL 47</b>	
SCALE:	SHEET 112 OF 217 SHEETS STA. 275+00.00 TO STA. 277+00.00

F.A.P. RTE.	SECTION	COUNTY	TOTAL SHEETS	SHEET NO.
326	136RS-3, CR & (10-4)RS-1	CHAMPAIGN	474	362
CONTRACT NO. 70844			ILLINOIS FED. AID PROJECT	

DATE	
BY	
SURVEYED	
PLOTTED	
TEMPLATE	
NOTE BOOK	
AREAS CHECKED	
NO.	

DATE	
BY	
SURVEYED	
PLOTTED	
TEMPLATE	
NOTE BOOK	
AREAS CHECKED	
NO.	



FILE NAME =	USER NAME = ceorlockbm	DESIGNED -	REVISED -
ca:\pw_work\pwidot\ceorlockbm\0187612\0570844	ht-xssh-IL 47.dgn	DRAWN -	REVISED -
	PLOT SCALE = 10.0000' / in.	CHECKED -	REVISED -
*MODELNAME*	PLOT DATE = 10/10/2014	DATE -	REVISED -

**STATE OF ILLINOIS  
DEPARTMENT OF TRANSPORTATION**

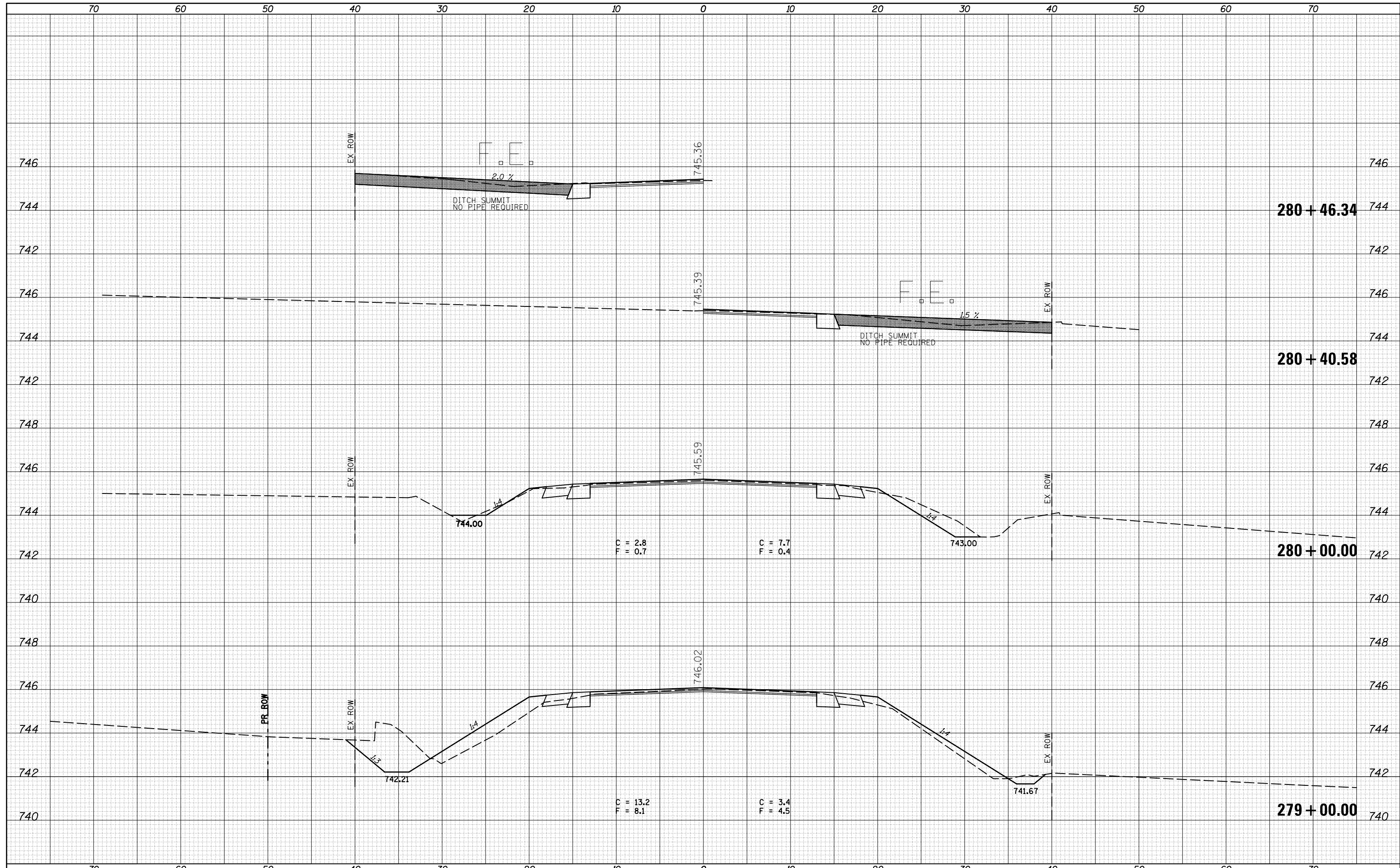
**CROSS SECTIONS - IL 47**

SCALE: SHEET 113 OF 217 SHEETS STA. 278+00.00 TO STA. 278+50.00

F.A.P. RTE.	SECTION	COUNTY	TOTAL SHEETS	SHEET NO.
326	136RS-3, CR & (10-4)RS-1	CHAMPAIGN	474	363
			CONTRACT NO. 70844	
ILLINOIS FED. AID PROJECT				

DATE	
BY	
SURVEYED	
PLOTTED	
TEMPLATE	
NOTE BOOK	
AREAS CHECKED	
NO.	

DATE	
BY	
SURVEYED	
PLOTTED	
TEMPLATE	
NOTE BOOK	
AREAS CHECKED	
NO.	



FILE NAME =	USER NAME = ceorlockbm	DESIGNED -	REVISED -
c:\pw_work\pwidot\ceorlockbm\d0187612\0570844-	ht-ssht-IL 47.dgn	DRAWN -	REVISED -
	PLOT SCALE = 10.0000 ' / in.	CHECKED -	REVISED -
*MODELNAME*	PLOT DATE = 10/10/2014	DATE -	REVISED -

**STATE OF ILLINOIS  
DEPARTMENT OF TRANSPORTATION**

**CROSS SECTIONS - IL 47**

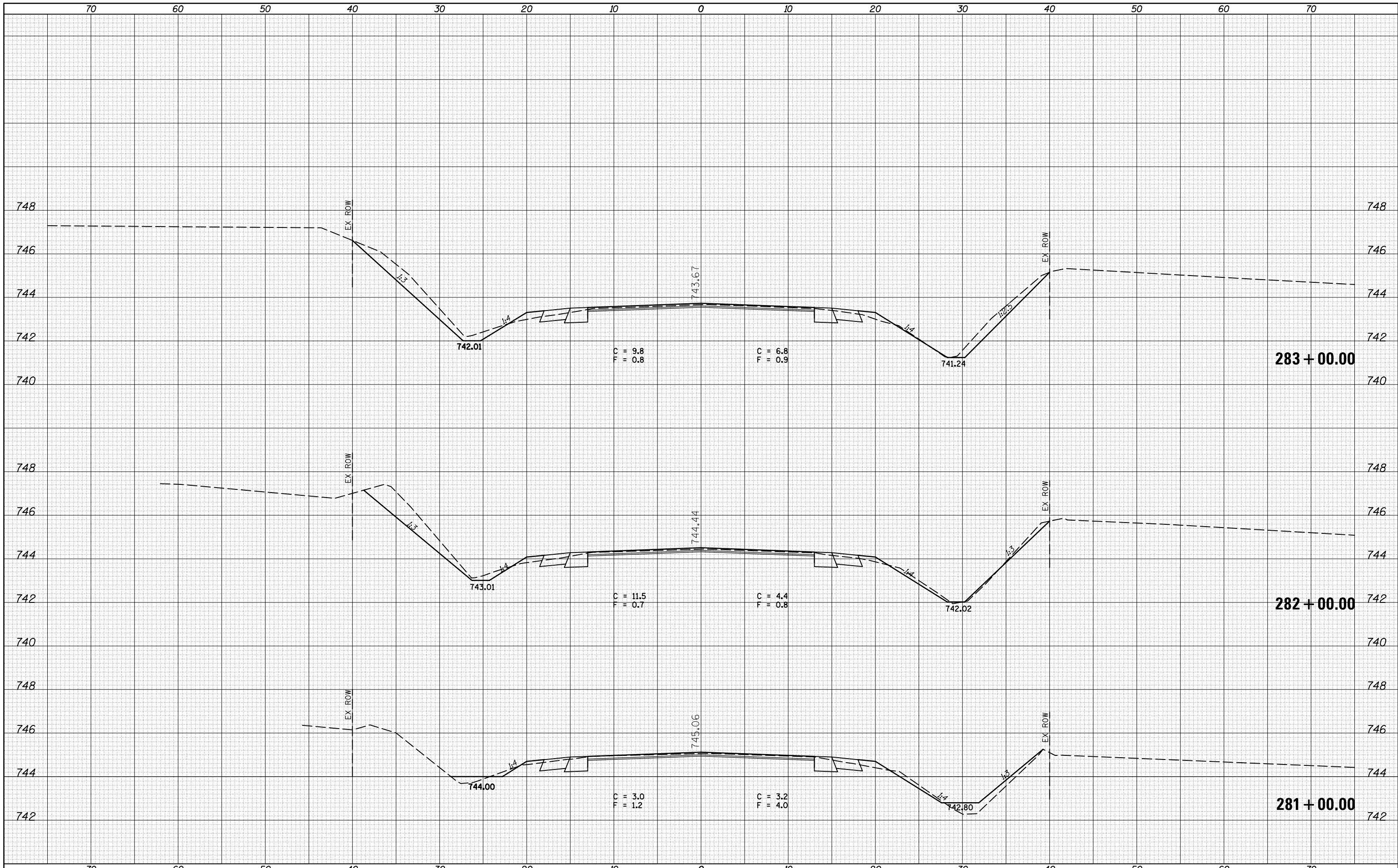
SCALE: SHEET 114 OF 217 SHEETS STA. 279+00.00 TO STA. 280+46.34

F.A.P. RTE.	SECTION	COUNTY	TOTAL SHEETS	SHEET NO.
326	136RS-3, CR & (10-4)RS-1	CHAMPAIGN	474	364
CONTRACT NO. 70844			ILLINOIS FED. AID PROJECT	



DATE	
BY	
FINAL SURVEY NO.	
SURVEYED PLOTTED	
NOTE BOOK AREAS CHECKED	
TEMPLATE AREAS CHECKED	

DATE	
BY	
ORIGINAL SURVEY NO.	
SURVEYED PLOTTED	
NOTE BOOK AREAS CHECKED	
TEMPLATE AREAS CHECKED	



FILE NAME =	USER NAME = cealockbm	DESIGNED -	REVISED -
c:\pw_work\pwidot\cealockbm\d0187612\0570844	ht-xssht-IL 47.dgn	DRAWN -	REVISED -
	PLOT SCALE = 10.0000' / in.	CHECKED -	REVISED -
*MODELNAME*	PLOT DATE = 10/10/2014	DATE -	REVISED -

**STATE OF ILLINOIS  
DEPARTMENT OF TRANSPORTATION**

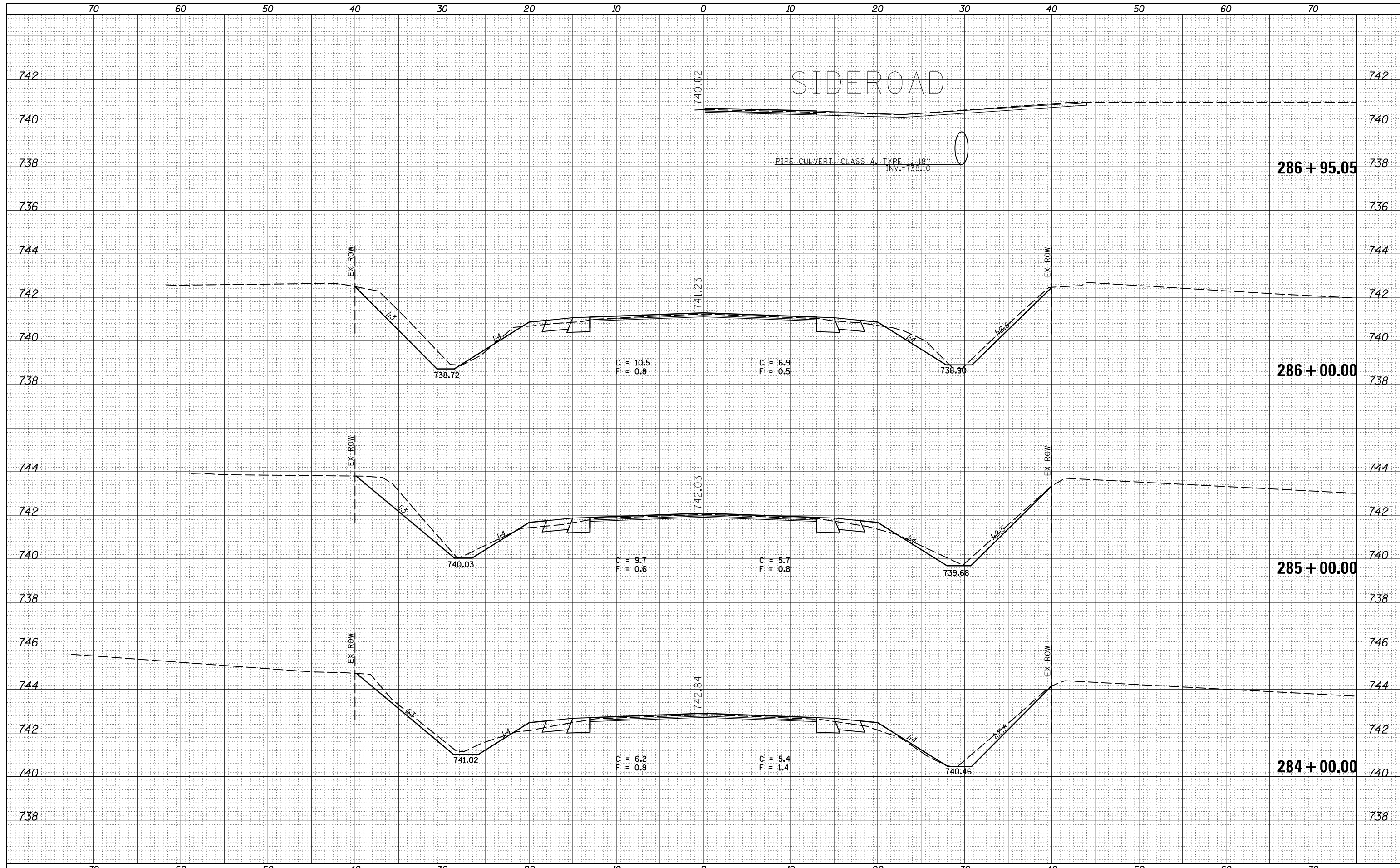
**CROSS SECTIONS - IL 47**

SCALE: SHEET 115 OF 217 SHEETS STA. 281+00.00 TO STA. 283+00.00

F.A.P. RTE.	SECTION	COUNTY	TOTAL SHEETS	SHEET NO.
326	136RS-3, CR & (10-4)RS-1	CHAMPAIGN	474	365
CONTRACT NO. 70844			ILLINOIS FED. AID PROJECT	

DATE	
BY	
FINAL SURVEY	SURVEYED
NOTE BOOK	PLOTTED
NO.	TEMPLATE
	AREAS CHECKED

DATE	
BY	
ORIGINAL SURVEY	SURVEYED
NOTE BOOK	PLOTTED
NO.	TEMPLATE
	AREAS CHECKED



FILE NAME = c:\pw\_work\pwidot\cearlockbm\d0187612\05708444.dgn  
 \*MODELNAME\*

USER NAME = cealockbm	DESIGNED -	REVISD -
ht-ssht-IL 47.dgn	DRAWN -	REVISD -
PLOT SCALE = 10.0000' / in.	CHECKED -	REVISD -
PLOT DATE = 10/10/2014	DATE -	REVISD -

**STATE OF ILLINOIS  
DEPARTMENT OF TRANSPORTATION**

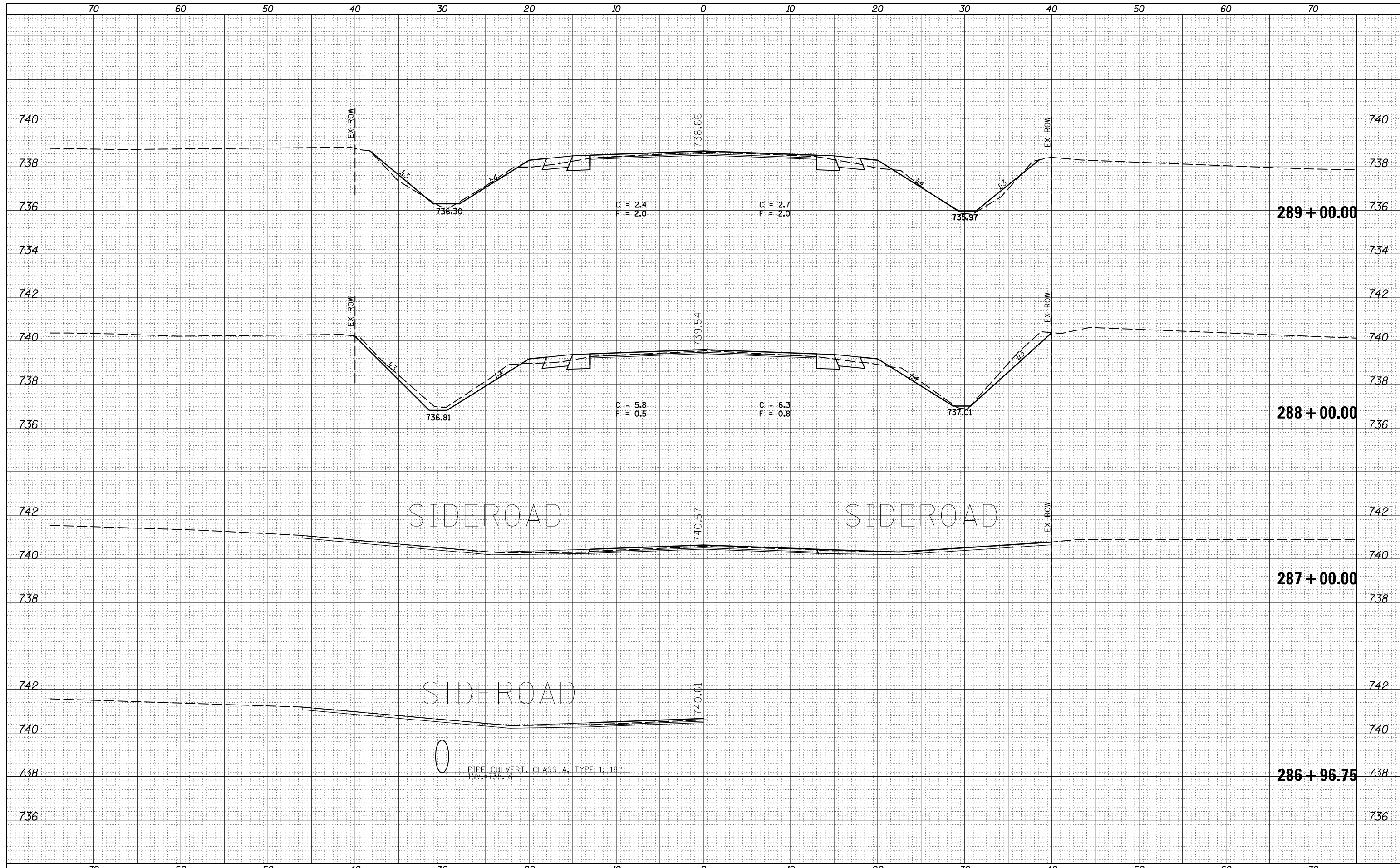
**CROSS SECTIONS - IL 47**

SCALE: SHEET 116 OF 217 SHEETS STA. 284+00.00 TO STA. 286+95.05

F.A.P. RTE.	SECTION	COUNTY	TOTAL SHEETS	SHEET NO.
326	136RS-3, CR & (10-4)RS-1	CHAMPAIGN	474	366
CONTRACT NO. 70844			ILLINOIS FED. AID PROJECT	

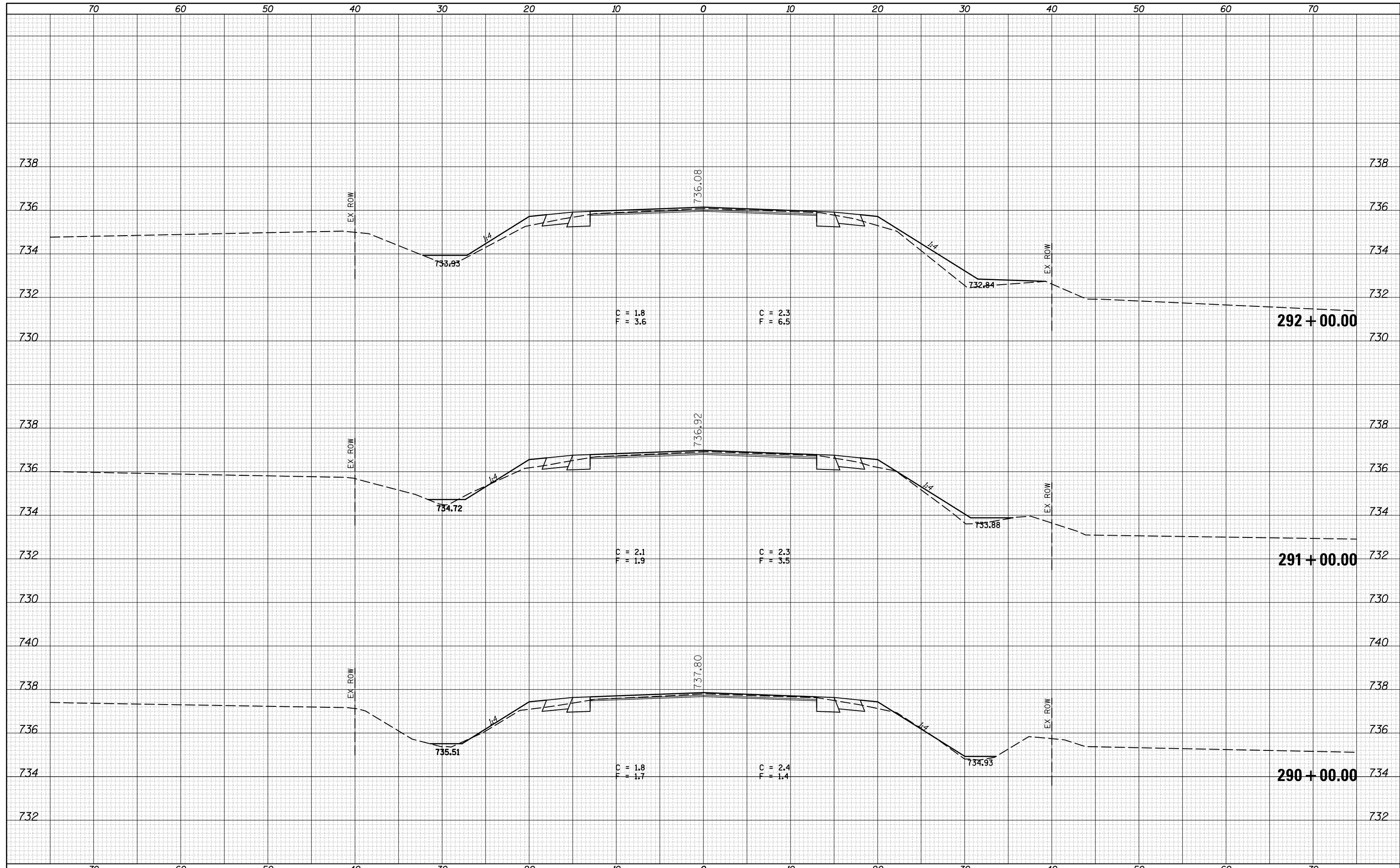
DATE	
BY	
FINAL SURVEY NO.	
SURVEYED	
PLOTTED	
TEMPLATE	
AREAS CHECKED	

DATE	
BY	
ORIGINAL SURVEY NO.	
SURVEYED	
PLOTTED	
TEMPLATE	
AREAS CHECKED	



DATE	
BY	
FINAL SURVEY	SURVEYED
NOTE BOOK NO.	PLOTTED
	TEMPLATE
	AREAS CHECKED

DATE	
BY	
ORIGINAL SURVEY	SURVEYED
NOTE BOOK NO.	PLOTTED
	TEMPLATE
	AREAS CHECKED



FILE NAME =	USER NAME = cealockbm	DESIGNED -	REVISED -
c:\pw_work\pwidot\cealockbm\d0187612\0570844-	ht-ssht-IL 47.dgn	DRAWN -	REVISED -
	PLOT SCALE = 10.0000 ' / in.	CHECKED -	REVISED -
*MODELNAME*	PLOT DATE = 10/10/2014	DATE -	REVISED -

**STATE OF ILLINOIS  
DEPARTMENT OF TRANSPORTATION**

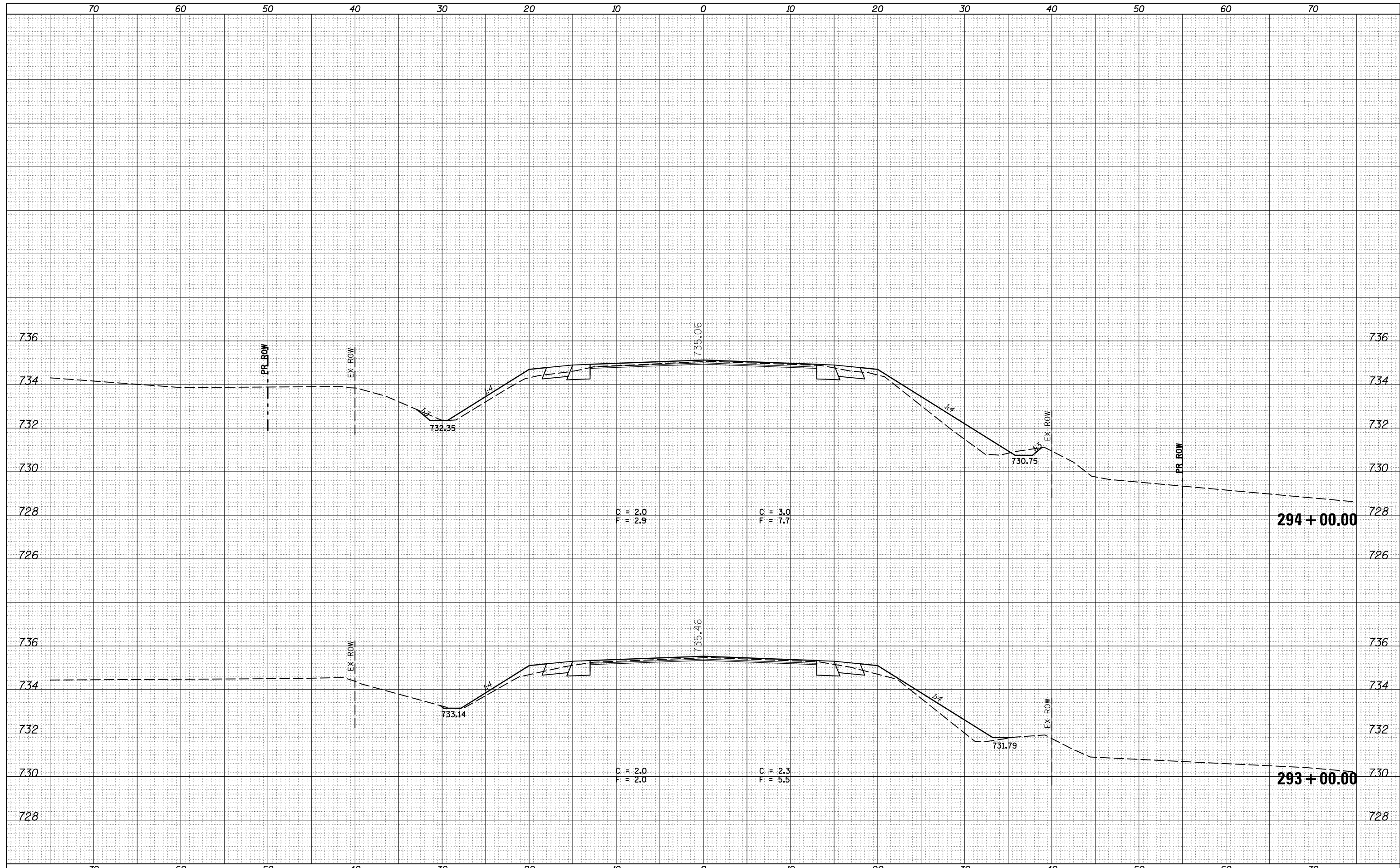
<b>CROSS SECTIONS - IL 47</b>	
SCALE:	SHEET 118 OF 217 SHEETS STA. 290+00.00 TO STA. 292+00.00

F.A.P. RTE.	SECTION	COUNTY	TOTAL SHEETS	SHEET NO.
326	136RS-3, CR & (10-4)RS-1	CHAMPAIGN	474	368
CONTRACT NO. 70844			ILLINOIS FED. AID PROJECT	



DATE	
BY	
FINAL SURVEY	SURVEYED
NOTE BOOK	PLOTTED
NO.	TEMPLATE
	AREAS CHECKED
	AREAS CHECKED

DATE	
BY	
ORIGINAL SURVEY	SURVEYED
NOTE BOOK	PLOTTED
NO.	TEMPLATE
	AREAS CHECKED
	AREAS CHECKED



FILE NAME = c:\pw\_work\pwidot\cearlockbm\d0187612\0570844-ht-ssht-IL 47.dgn

USER NAME = cearlockbm  
 PLOT SCALE = 10.0000' / in.  
 PLOT DATE = 10/10/2014

DESIGNED -  
 DRAWN -  
 CHECKED -  
 DATE -

REVISED -  
 REVISED -  
 REVISED -  
 REVISED -

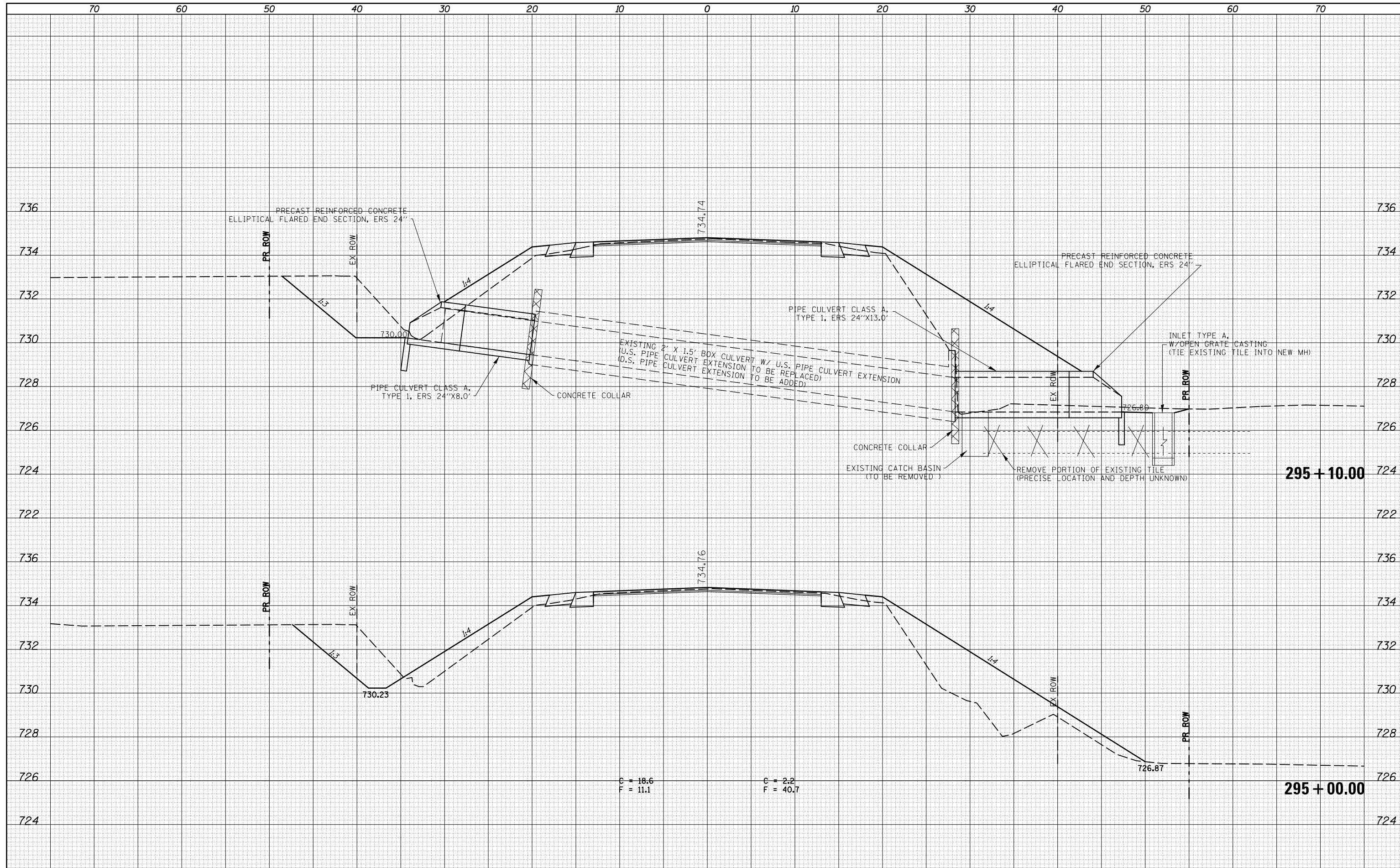
**STATE OF ILLINOIS  
 DEPARTMENT OF TRANSPORTATION**

CROSS SECTIONS - IL 47  
 SCALE: SHEET 119 OF 217 SHEETS STA. 293+00.00 TO STA. 294+00.00

F.A.P. RTE.	SECTION	COUNTY	TOTAL SHEETS	SHEET NO.
326	136RS-3, CR & (10-4)RS-1	CHAMPAIGN	474	369
CONTRACT NO. 70844			ILLINOIS FED. AID PROJECT	

DATE	
BY	
FINAL SURVEY	
SURVEYED	
PLOTTED	
TEMPLATE	
NOTE BOOK	
AREAS CHECKED	
NO.	

DATE	
BY	
ORIGINAL SURVEY	
SURVEYED	
PLOTTED	
TEMPLATE	
NOTE BOOK	
AREAS CHECKED	
NO.	



C = 18.6  
F = 11.1

C = 2.2  
F = 40.7

FILE NAME =	USER NAME = ceorlockbm	DESIGNED -	REVISED -
ca:\pw_work\pwidot\ceorlockbm\d0187612\0570844	ht-ssht-IL 47.dgn	DRAWN -	REVISED -
	PLOT SCALE = 10.0000' / in.	CHECKED -	REVISED -
*MODELNAME*	PLOT DATE = 10/10/2014	DATE -	REVISED -

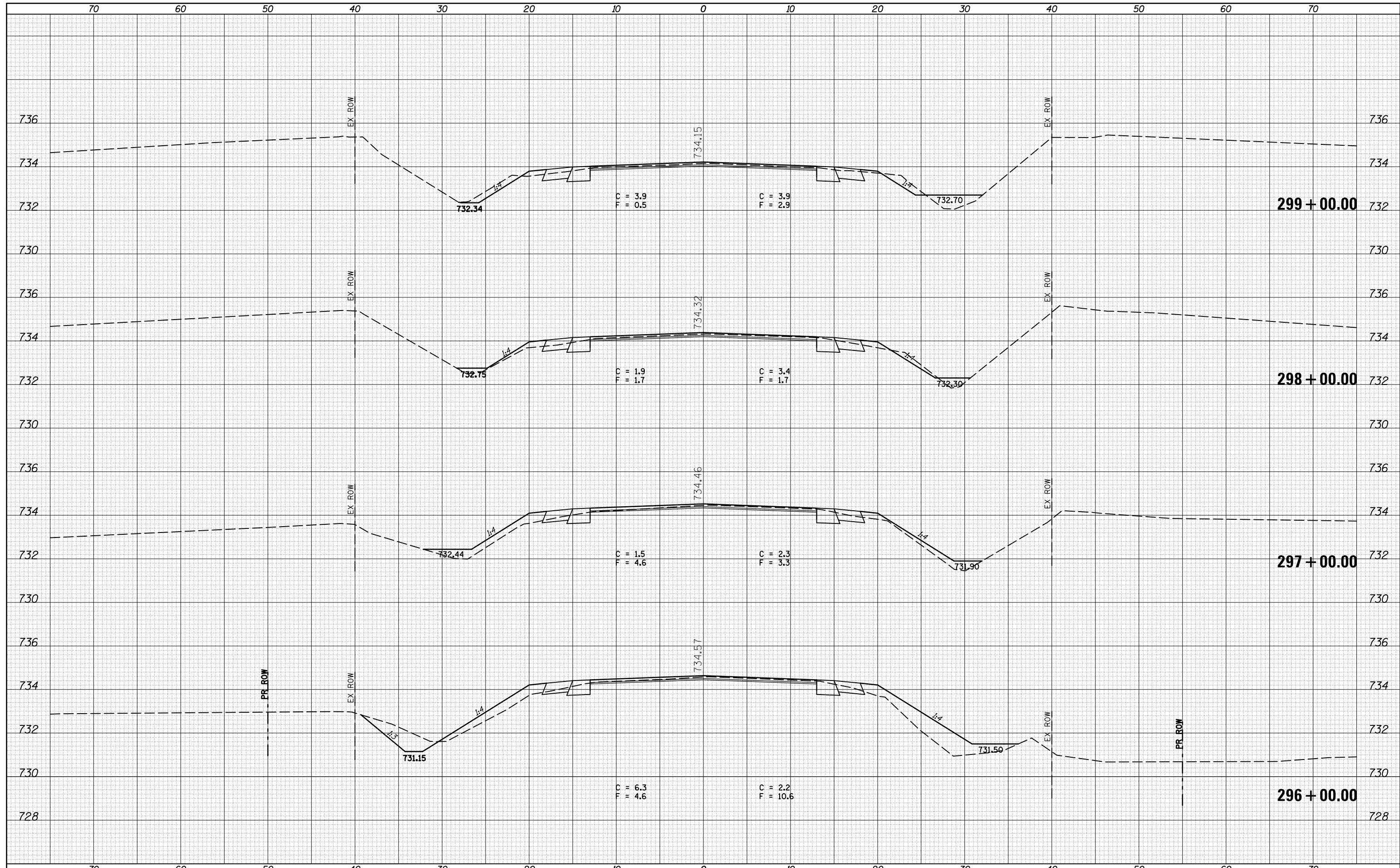
STATE OF ILLINOIS  
DEPARTMENT OF TRANSPORTATION

CROSS SECTIONS - IL 47	
SCALE:	SHEET 120 OF 217 SHEETS STA. 295+00.00 TO STA. 295+10.00

F.A.P. RTE.	SECTION	COUNTY	TOTAL SHEETS	SHEET NO.
326	136RS-3, CR & (10-4)RS-1	CHAMPAIGN	474	370
CONTRACT NO. 70844			ILLINOIS FED. AID PROJECT	

DATE	
BY	
FINAL SURVEY	SURVEYED
NOTE BOOK	PLOTTED
NO.	TEMPLATE
	AREAS
	CHECKED

DATE	
BY	
ORIGINAL SURVEY	SURVEYED
NOTE BOOK	PLOTTED
NO.	TEMPLATE
	AREAS
	CHECKED



FILE NAME =  
 c:\pw\_work\pwidot\cearlockbm\d0187612\0570844-

USER NAME = cealockbm  
 ht-ssht-IL 47.dgn  
 PLOT SCALE = 10.0000' / in.  
 PLOT DATE = 10/10/2014

DESIGNED -  
 DRAWN -  
 CHECKED -  
 DATE -

REVISED -  
 REVISED -  
 REVISED -  
 REVISED -

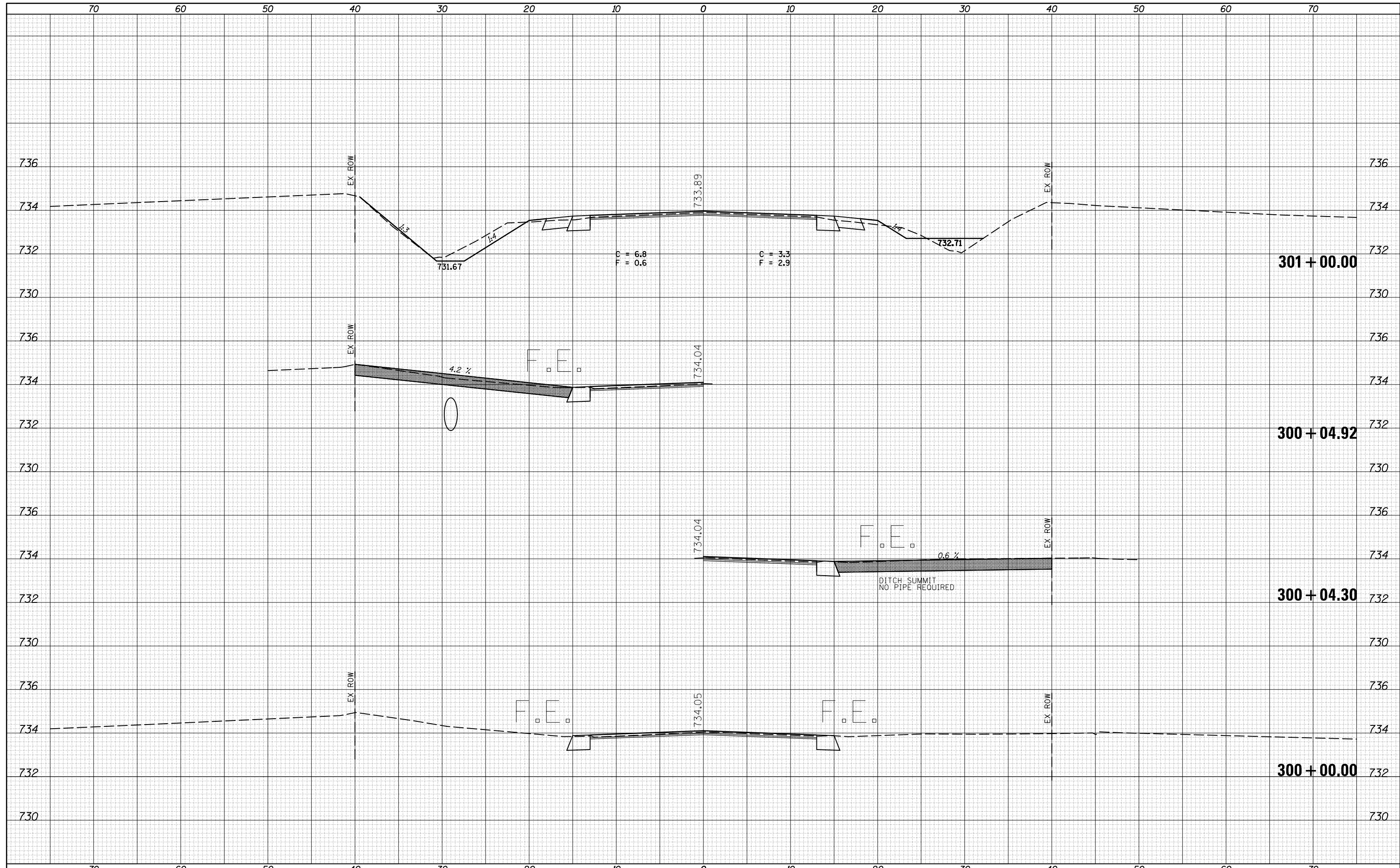
**STATE OF ILLINOIS  
 DEPARTMENT OF TRANSPORTATION**

**CROSS SECTIONS - IL 47**  
 SCALE: SHEET 121 OF 217 SHEETS STA. 296+00.00 TO STA. 299+00.00

F.A.P. RTE.	SECTION	COUNTY	TOTAL SHEETS	SHEET NO.
326	136RS-3, CR & (10-4)RS-1	CHAMPAIGN	474	371
CONTRACT NO. 70844			ILLINOIS FED. AID PROJECT	

DATE	
BY	
SURVEYED	
PLOTTED	
TEMPLATE	
AREAS	
CHECKED	
FINAL SURVEY	
NOTE BOOK	
NO.	

DATE	
BY	
SURVEYED	
PLOTTED	
TEMPLATE	
AREAS	
CHECKED	
ORIGINAL SURVEY	
NOTE BOOK	
NO.	



FILE NAME =  
 c:\pw\_work\pwidth\cearlockbm\d0187612\0570844-

USER NAME = cearlockbm  
 ht-xssht-IL 47.dgn  
 PLOT SCALE = 10.0000' / in.  
 PLOT DATE = 10/10/2014

DESIGNED -  
 DRAWN -  
 CHECKED -  
 DATE -

REVISED -  
 REVISED -  
 REVISED -  
 REVISED -

**STATE OF ILLINOIS  
 DEPARTMENT OF TRANSPORTATION**

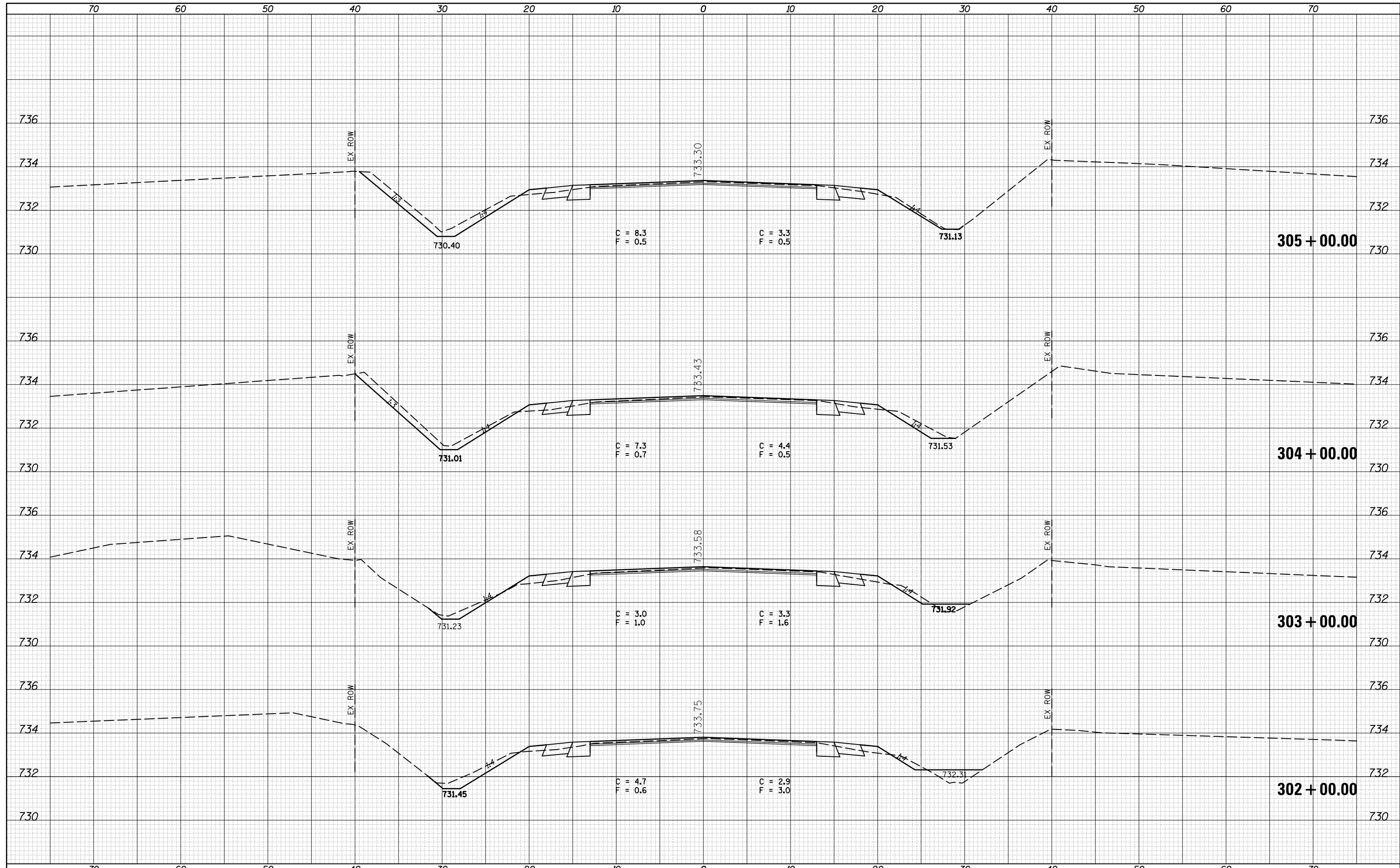
CROSS SECTIONS - IL 47  
 SCALE: SHEET 122 OF 217 SHEETS STA. 300+00.00 TO STA. 301+00.00

F.A.P. RTE.	SECTION	COUNTY	TOTAL SHEETS	SHEET NO.
326	136RS-3, CR & (10-4)RS-1	CHAMPAIGN	474	372
CONTRACT NO. 70844			ILLINOIS FED. AID PROJECT	



DATE	
BY	
SURVEYED	
PLOTTED	
TEMPLATE	
AREAS	
CHECKED	
FINAL SURVEY	
NOTE BOOK	
NO.	

DATE	
BY	
SURVEYED	
PLOTTED	
TEMPLATE	
AREAS	
CHECKED	
ORIGINAL SURVEY	
NOTE BOOK	
NO.	



FILE NAME =  
 c:\pwork\pwork\cearlockbm\d0187612\0570844-

USER NAME = cearlockbm	DESIGNED -	REVISED -
ht-ssht-IL 47.dgn	DRAWN -	REVISED -
PLOT SCALE = 10.0000' / in.	CHECKED -	REVISED -
PLOT DATE = 10/10/2014	DATE -	REVISED -

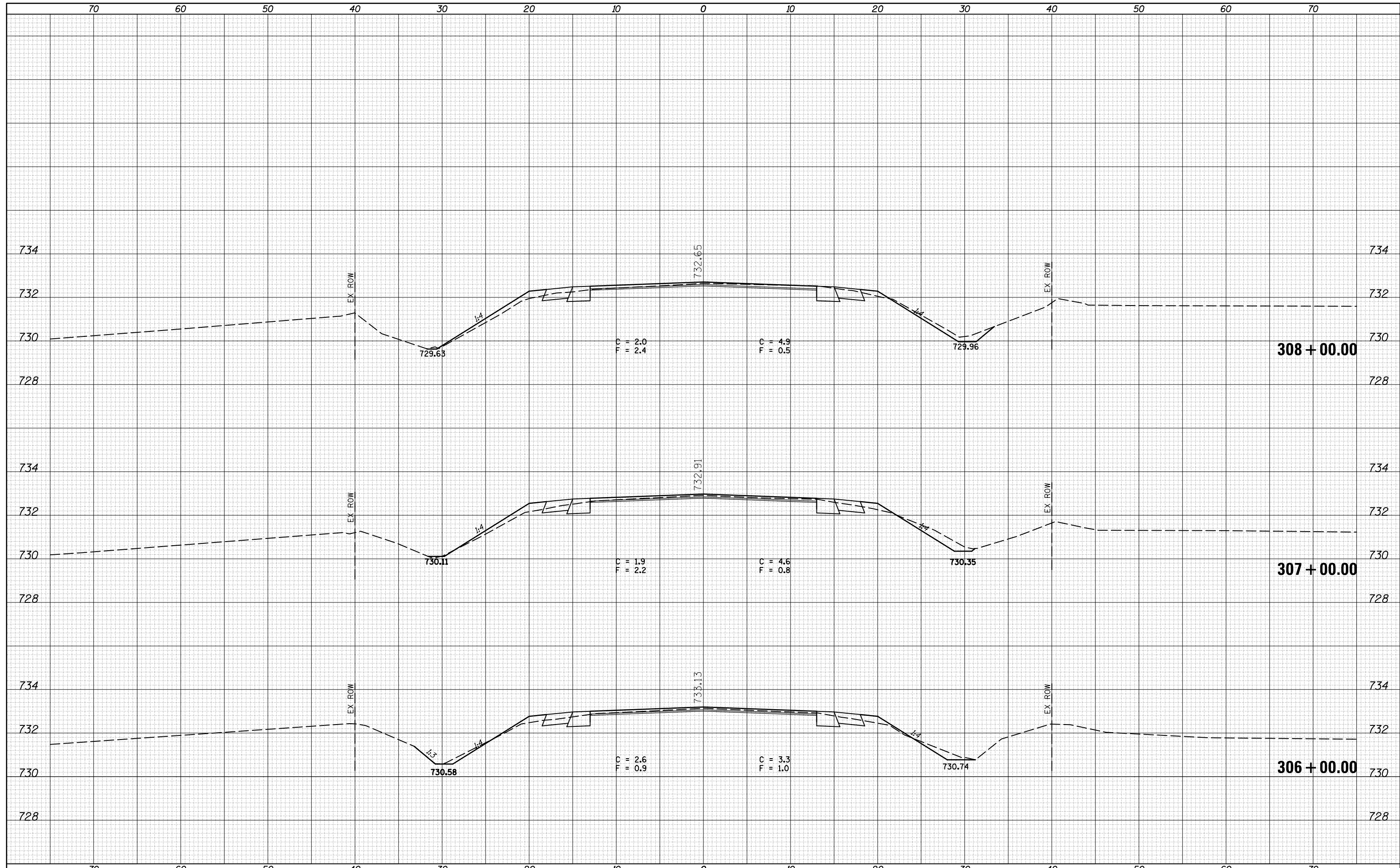
**STATE OF ILLINOIS  
 DEPARTMENT OF TRANSPORTATION**

**CROSS SECTIONS - IL 47**  
 SCALE: SHEET 123 OF 217 SHEETS STA. 302+00.00 TO STA. 305+00.00

F.A.P. RTE.	SECTION	COUNTY	TOTAL SHEETS	SHEET NO.
326	136RS-3, CR & (10-4)RS-1	CHAMPAIGN	474	373
CONTRACT NO. 70844			ILLINOIS FED. AID PROJECT	

DATE	
BY	
FINAL SURVEY	SURVEYED
NOTE BOOK	PLOTTED
NO.	TEMPLATE
	AREAS
	CHECKED

DATE	
BY	
ORIGINAL SURVEY	SURVEYED
NOTE BOOK	PLOTTED
NO.	TEMPLATE
	AREAS
	CHECKED



FILE NAME =	USER NAME = cealockbm	DESIGNED -	REVISED -
ca:\pw_work\pwidot\cealockbm\d0187612\0570844	ht-xssht-IL 47.dgn	DRAWN -	REVISED -
	PLOT SCALE = 10.0000' / in.	CHECKED -	REVISED -
*MODELNAME*	PLOT DATE = 10/10/2014	DATE -	REVISED -

**STATE OF ILLINOIS  
DEPARTMENT OF TRANSPORTATION**

**CROSS SECTIONS - IL 47**

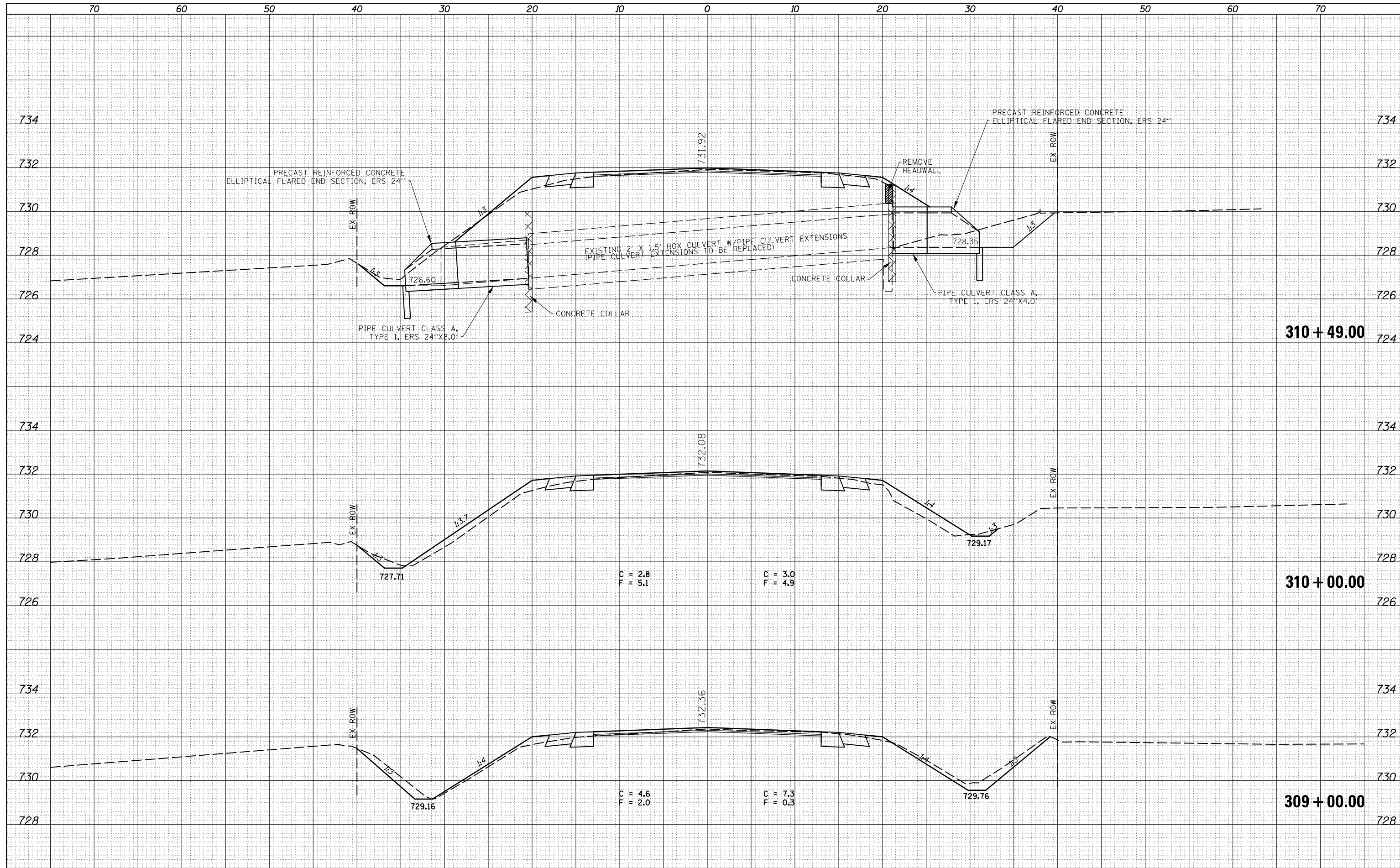
SCALE: SHEET 124 OF 217 SHEETS STA. 306+00.00 TO STA. 308+00.00

F.A.P. RTE.	SECTION	COUNTY	TOTAL SHEETS	SHEET NO.
326	136RS-3, CR & (10-4)RS-1	CHAMPAIGN	474	374
CONTRACT NO. 70844				

ILLINOIS FED. AID PROJECT

DATE	
BY	
SURVEYED	
PLOTTED	
TEMPLATE	
AREAS	
CHECKED	
NO.	

DATE	
BY	
SURVEYED	
PLOTTED	
TEMPLATE	
AREAS	
CHECKED	
NO.	



FILE NAME = c:\pw\_work\pwidot\cearlockbm\d0187612\05708444

USER NAME = cealockbm  
 ht-xssht-IL 47.dgn  
 PLOT SCALE = 10.0000' / in.  
 PLOT DATE = 10/10/2014

DESIGNED -  
 DRAWN -  
 CHECKED -  
 DATE -

REVISED -  
 REVISED -  
 REVISED -  
 REVISED -

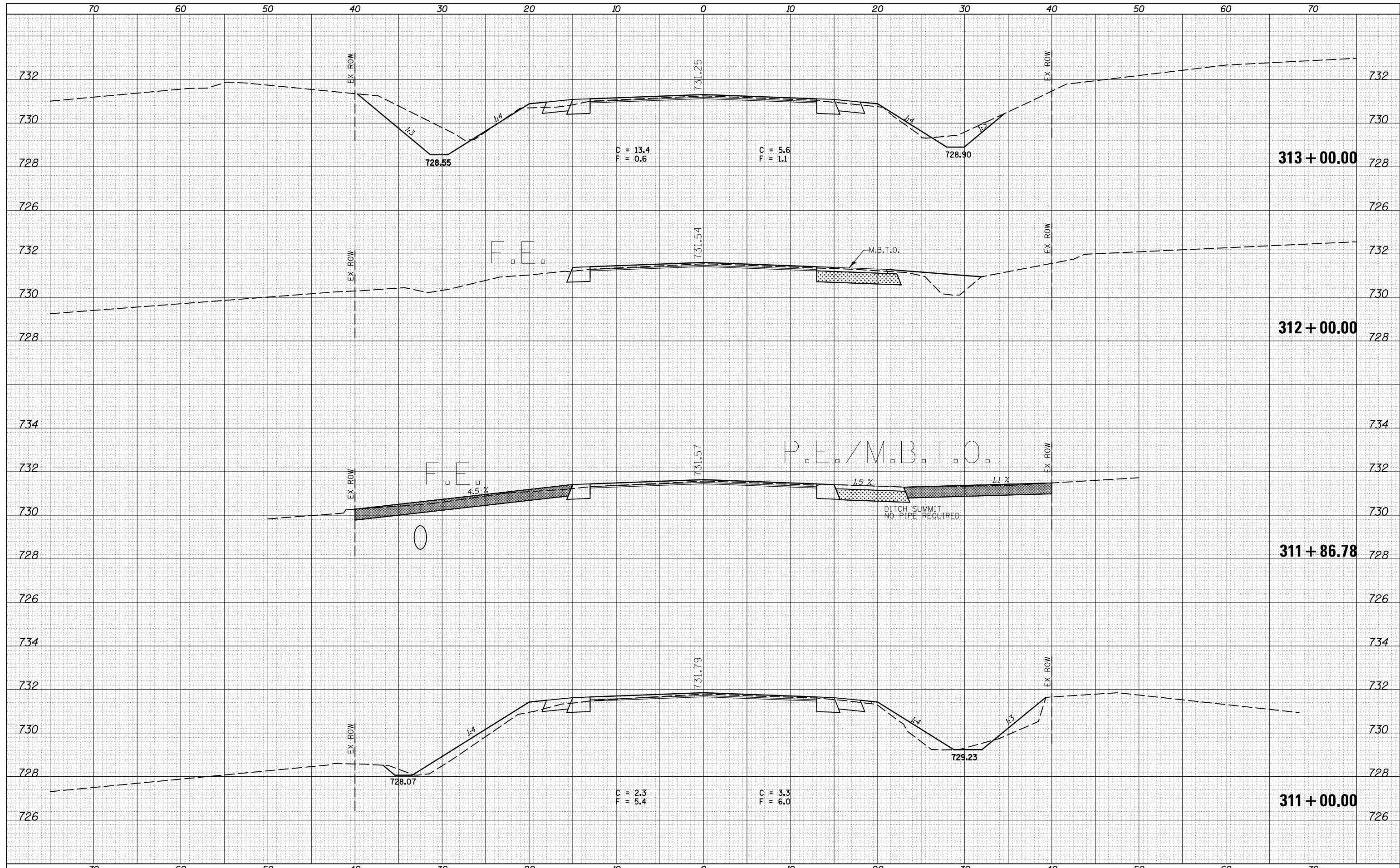
**STATE OF ILLINOIS  
 DEPARTMENT OF TRANSPORTATION**

**CROSS SECTIONS - IL 47**  
 SCALE: SHEET 125 OF 217 SHEETS STA. 309+00.00 TO STA. 310+49.00

F.A.P. RTE.	SECTION	COUNTY	TOTAL SHEETS	SHEET NO.
326	136RS-3, CR & (10-4)RS-1	CHAMPAIGN	474	375
CONTRACT NO. 70844			ILLINOIS FED. AID PROJECT	

DATE	
BY	
FINISHED SURVEY	
PLOTTED	
TEMPLATE	
NOTE BOOK	
AREAS CHECKED	
NO.	

DATE	
BY	
ORIGINAL SURVEY	
PLOTTED	
TEMPLATE	
NOTE BOOK	
AREAS CHECKED	
NO.	



FILE NAME =  
 c:\pw\_work\pwidot\cearlockbm\d0187612\0570844-

USER NAME = cearlockbm  
 ht-xssht-IL 47.dgn  
 PLOT SCALE = 10.0000 ' / in.  
 PLOT DATE = 10/10/2014

DESIGNED -  
 DRAWN -  
 CHECKED -  
 DATE -

REVISED -  
 REVISED -  
 REVISED -  
 REVISED -

STATE OF ILLINOIS  
 DEPARTMENT OF TRANSPORTATION

CROSS SECTIONS - IL 47  
 SCALE: SHEET 126 OF 217 SHEETS STA. 311+00.00 TO STA. 313+00.00

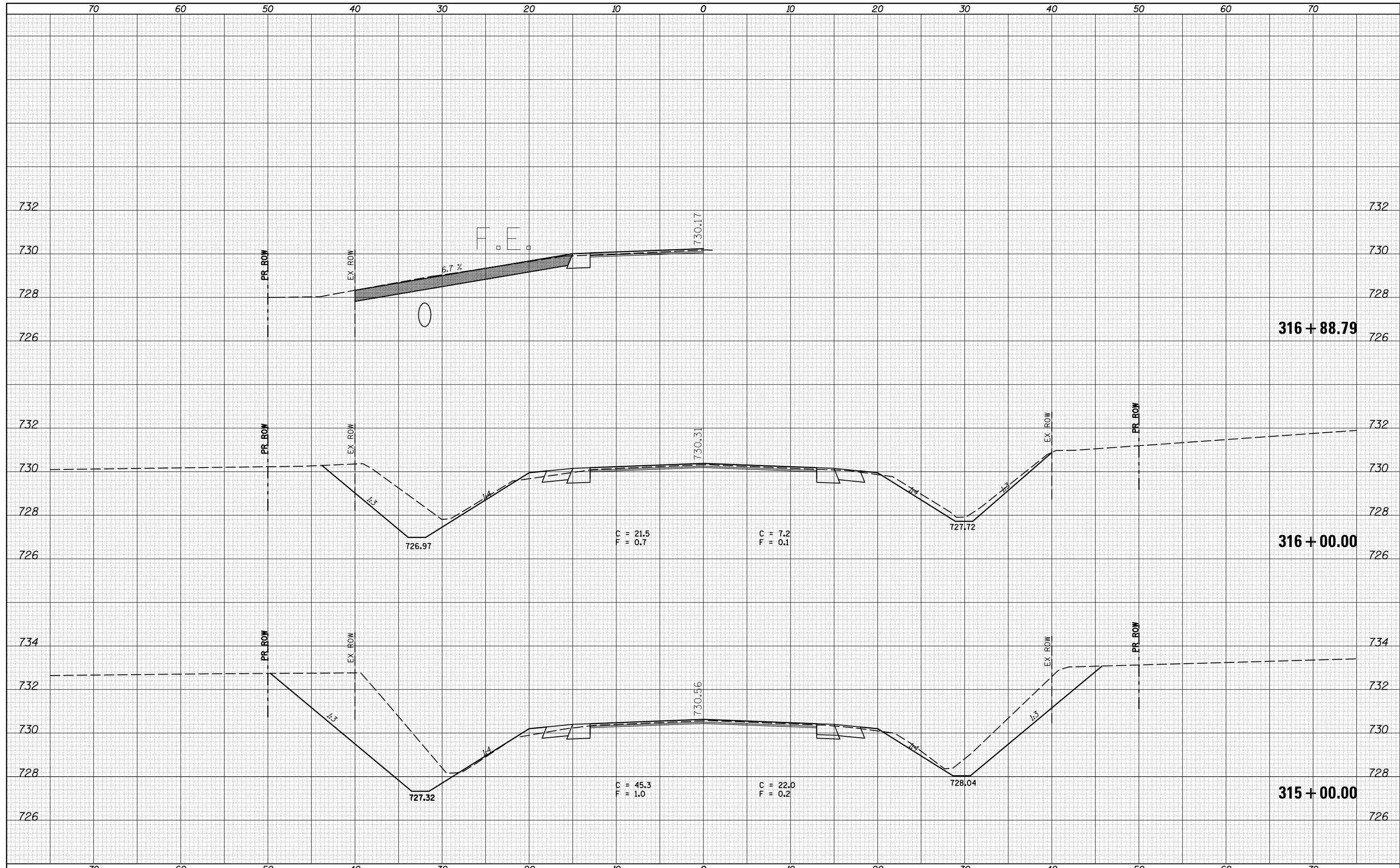
F.A.P. RTE.	SECTION	COUNTY	TOTAL SHEETS	SHEET NO.
326	136RS-3, CR & (10-4)RS-1	CHAMPAIGN	474	376
CONTRACT NO. 70844			ILLINOIS FED. AID PROJECT	





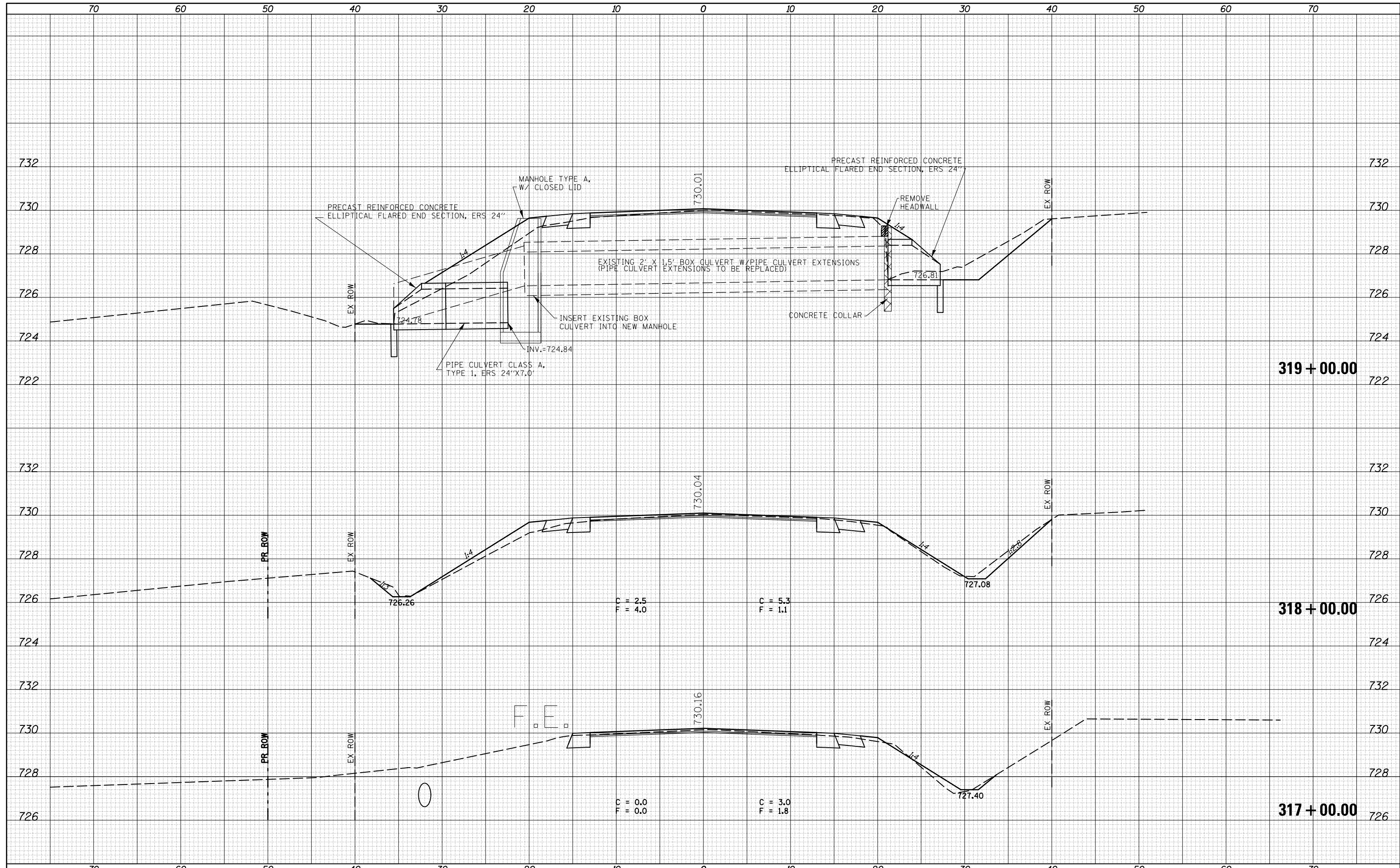
DATE	
BY	
SURVEYED	
PLOTTED	
TEMPLATE	
AREAS	
CHECKED	
FINAL SURVEY	
NOTE BOOK	
NO.	

DATE	
BY	
SURVEYED	
PLOTTED	
TEMPLATE	
AREAS	
CHECKED	
ORIGINAL SURVEY	
NOTE BOOK	
NO.	



DATE	
BY	
SURVEYED	
PLOTTED	
TEMPLATE	
AREAS	
CHECKED	
NO.	

DATE	
BY	
SURVEYED	
PLOTTED	
TEMPLATE	
AREAS	
CHECKED	
NO.	



FILE NAME = c:\pwork\pwork\cearlockbm\d0187612\0570844-ht-ssht-IL 47.dgn

USER NAME = cealockbm  
 PLOT SCALE = 10.0000' / in.  
 PLOT DATE = 10/10/2014

DESIGNED -  
 DRAWN -  
 CHECKED -  
 DATE -

REVISED -  
 REVISED -  
 REVISED -  
 REVISED -

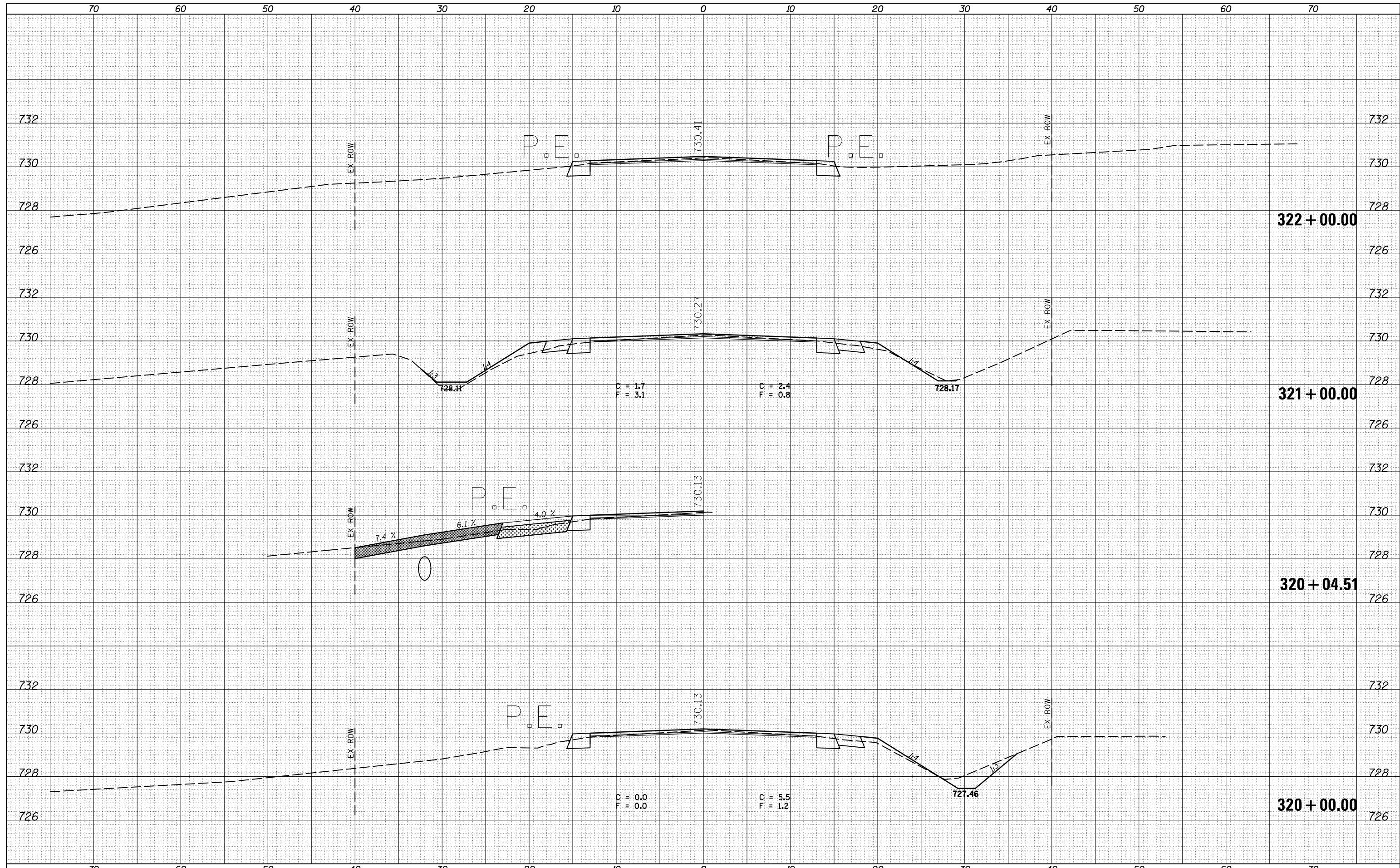
STATE OF ILLINOIS  
 DEPARTMENT OF TRANSPORTATION

CROSS SECTIONS - IL 47  
 SCALE: SHEET 129 OF 217 SHEETS STA. 317+00.00 TO STA. 319+00.00

F.A.P. RTE.	SECTION	COUNTY	TOTAL SHEETS	SHEET NO.
326	136RS-3, CR & (10-4)RS-1	CHAMPAIGN	474	379
CONTRACT NO. 70844			ILLINOIS FED. AID PROJECT	

DATE	
BY	
NO.	
ORIGINAL SURVEY	
SURVEYED	
PLOTTED	
TEMPLATE	
AREAS	
CHECKED	

DATE	
BY	
NO.	
ORIGINAL SURVEY	
SURVEYED	
PLOTTED	
TEMPLATE	
AREAS	
CHECKED	



FILE NAME = c:\pw\_work\pwidot\cearlockbm\d0187612\05708444-ht-ssht-IL 47.dgn

USER NAME = cearlockbm  
 PLOT SCALE = 10.0000' / in.  
 PLOT DATE = 10/10/2014

DESIGNED -  
 DRAWN -  
 CHECKED -  
 DATE -

REVISED -  
 REVISED -  
 REVISED -  
 REVISED -

STATE OF ILLINOIS  
 DEPARTMENT OF TRANSPORTATION

SCALE: SHEET 130 OF 217 SHEETS STA. 320+00.00 TO STA. 322+00.00

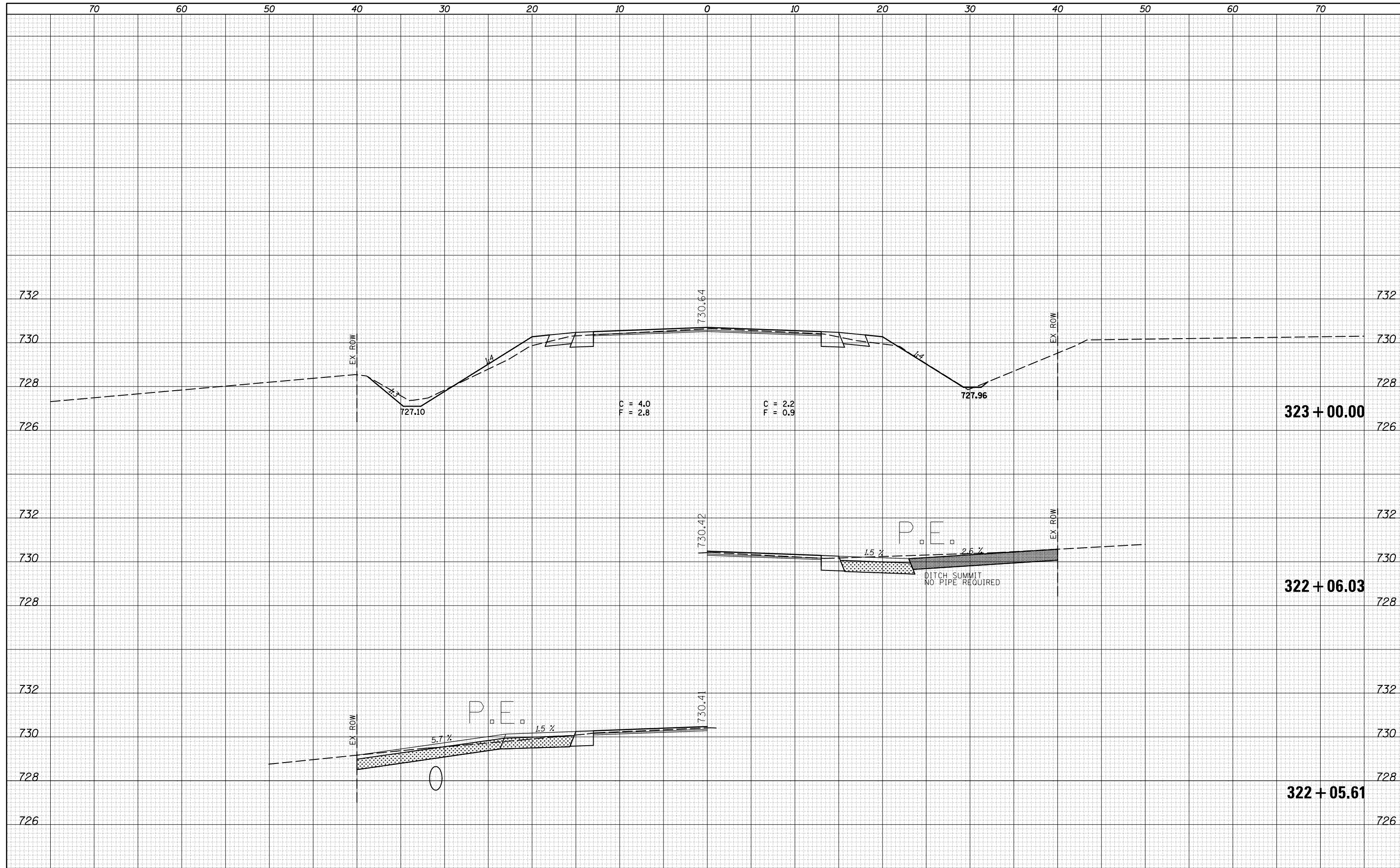
CROSS SECTIONS - IL 47

F.A.P. RTE.	SECTION	COUNTY	TOTAL SHEETS	SHEET NO.
326	136RS-3, CR & (10-4)RS-1	CHAMPAIGN	474	380
CONTRACT NO. 70844			ILLINOIS FED. AID PROJECT	



DATE	
BY	
FINAL SURVEY	SURVEYED
NOTE BOOK	PLOTTED
NO.	TEMPLATE
	AREAS CHECKED

DATE	
BY	
ORIGINAL SURVEY	SURVEYED
NOTE BOOK	PLOTTED
NO.	TEMPLATE
	AREAS CHECKED

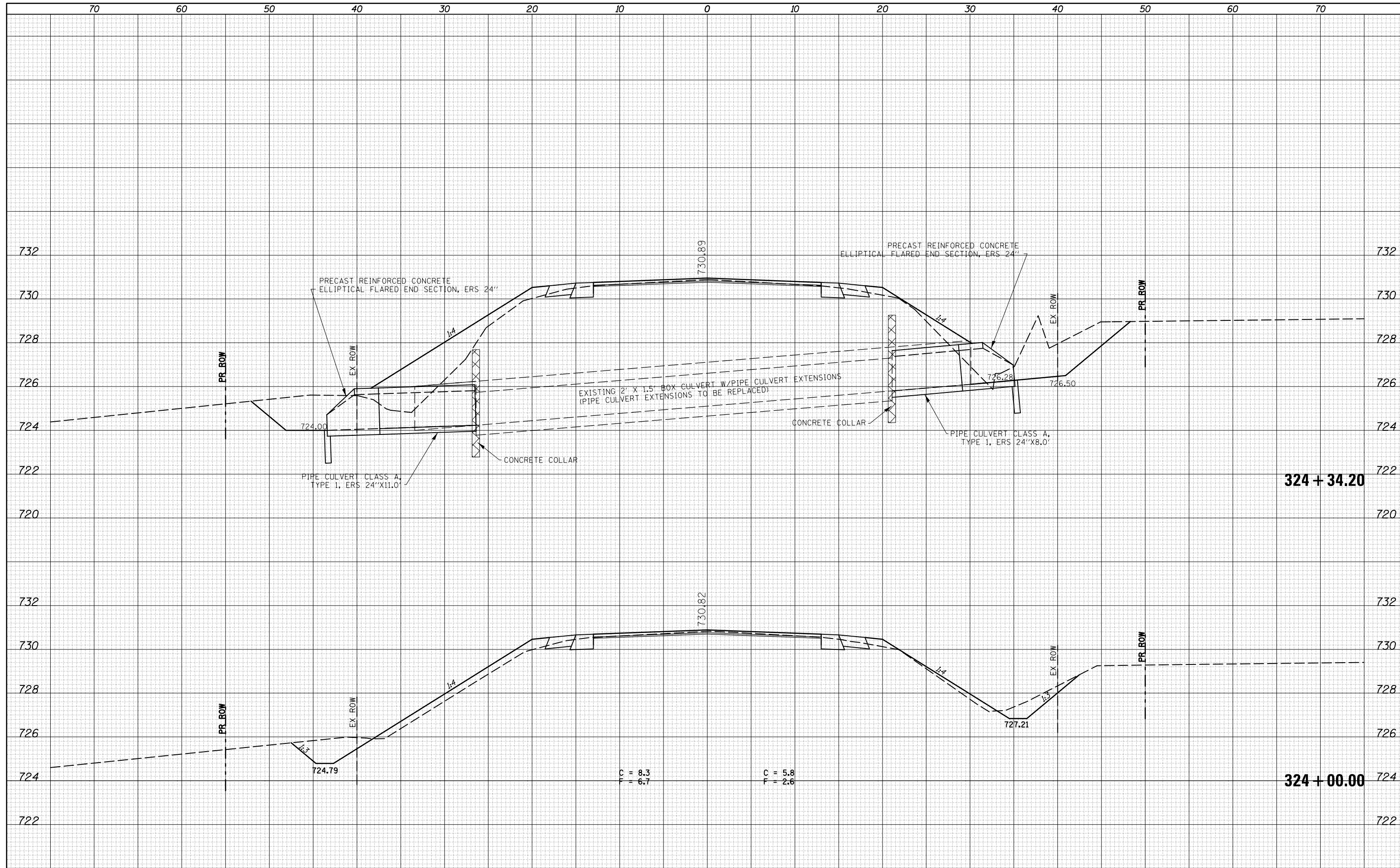


FILE NAME =	USER NAME = ceorlockbm	DESIGNED -	REVISED -	<b>STATE OF ILLINOIS</b> <b>DEPARTMENT OF TRANSPORTATION</b>	<b>CROSS SECTIONS - IL 47</b>	F.A.P. RTE.	SECTION	COUNTY	TOTAL SHEETS	SHEET NO.
ca:\pw_work\pwidot\ceorlockbm\d0187612\05708444	ht-ssht-IL 47.dgn	DRAWN -	REVISED -			326	136RS-3, CR & (10-4)RS-1	CHAMPAIGN	474	381
*MODELNAME*	PLOT SCALE = 10.0000 ' / in.	CHECKED -	REVISED -			CONTRACT NO. 70844				
	PLOT DATE = 10/10/2014	DATE -	REVISED -			ILLINOIS FED. AID PROJECT				

SCALE: SHEET 131 OF 217 SHEETS STA. 322+02.91 TO STA. 323+00.00

DATE	
BY	
FINAL SURVEY	SURVEYED
NOTE BOOK NO.	PLOTTED
	TEMPLATE
	AREAS CHECKED

DATE	
BY	
ORIGINAL SURVEY	SURVEYED
NOTE BOOK NO.	PLOTTED
	TEMPLATE
	AREAS CHECKED



FILE NAME =  
 c:\pw\_work\pwork\cearlockbm\d0187612\0570844-  
 #MODELNAME#

USER NAME = cearlockbm	DESIGNED -	REVISED -
ht-xssht-IL 47.dgn	DRAWN -	REVISED -
PLOT SCALE = 10.0000' / in.	CHECKED -	REVISED -
PLOT DATE = 10/10/2014	DATE -	REVISED -

**STATE OF ILLINOIS  
 DEPARTMENT OF TRANSPORTATION**

**CROSS SECTIONS - IL 47**

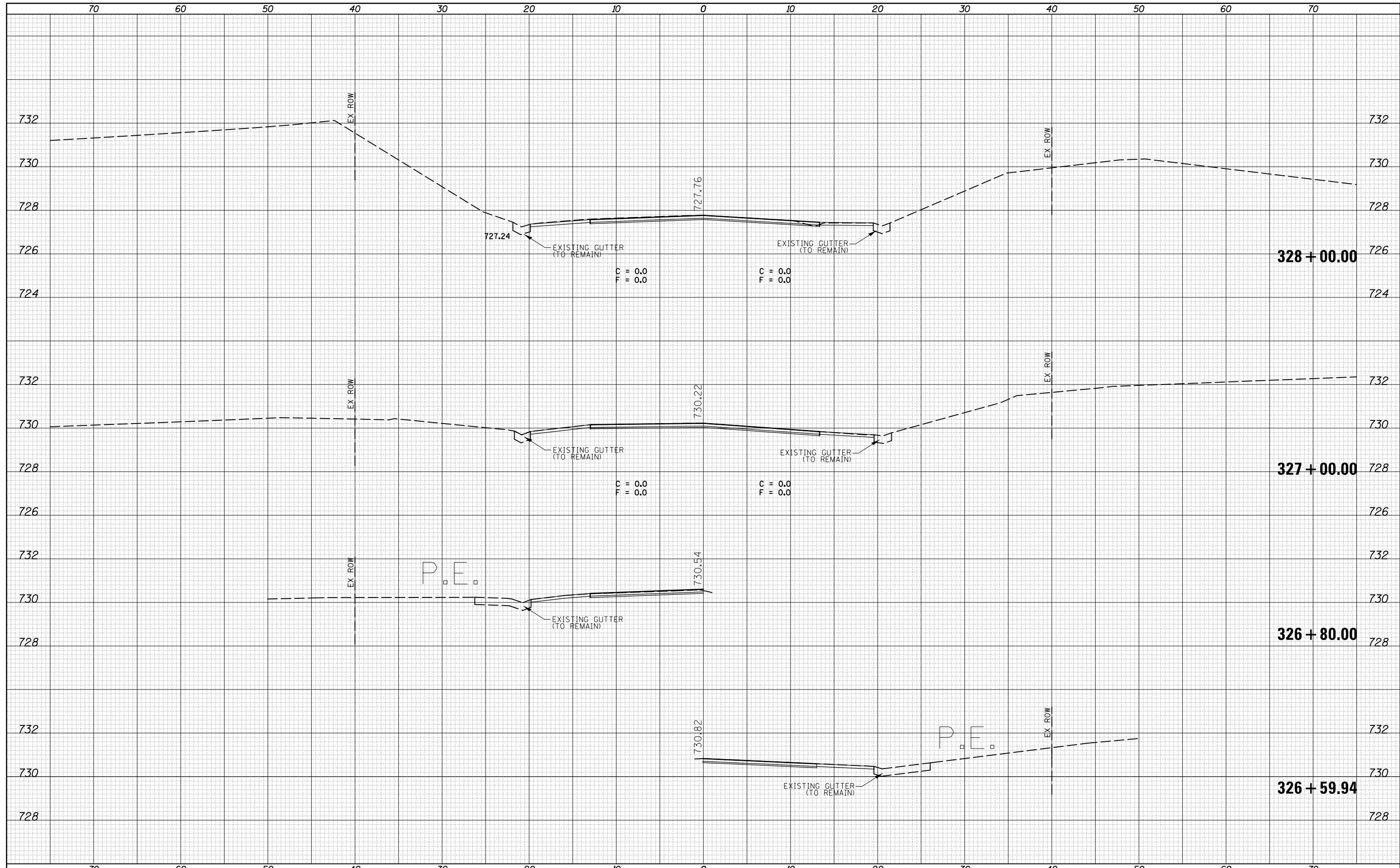
SCALE: SHEET 132 OF 217 SHEETS STA. 324+00.00 TO STA. 324+34.20

F.A.P. RTE.	SECTION	COUNTY	TOTAL SHEETS	SHEET NO.
326	136RS-3, CR & (10-4)RS-1	CHAMPAIGN	474	382
CONTRACT NO. 70844			ILLINOIS FED. AID PROJECT	



DATE	
BY	
SURVEYED	
PLOTTED	
TEMPLATE	
AREAS	
CHECKED	
FINAL SURVEY	
NOTE BOOK	
NO.	

DATE	
BY	
SURVEYED	
PLOTTED	
TEMPLATE	
AREAS	
CHECKED	
ORIGINAL SURVEY	
NOTE BOOK	
NO.	



FILE NAME = c:\pw\_work\pwork\cearlockbm\d0187612\0570844-ht-xssht-IL 47.dgn

USER NAME = cealockbm  
 DRAWN -  
 CHECKED -  
 DATE - 10/10/2014

DESIGNED -  
 DRAWN -  
 CHECKED -  
 DATE -

REVISED -  
 REVISED -  
 REVISED -  
 REVISED -

**STATE OF ILLINOIS  
 DEPARTMENT OF TRANSPORTATION**

SCALE: SHEET 134 OF 217 SHEETS STA. 326+60.06 TO STA. 328+00.00

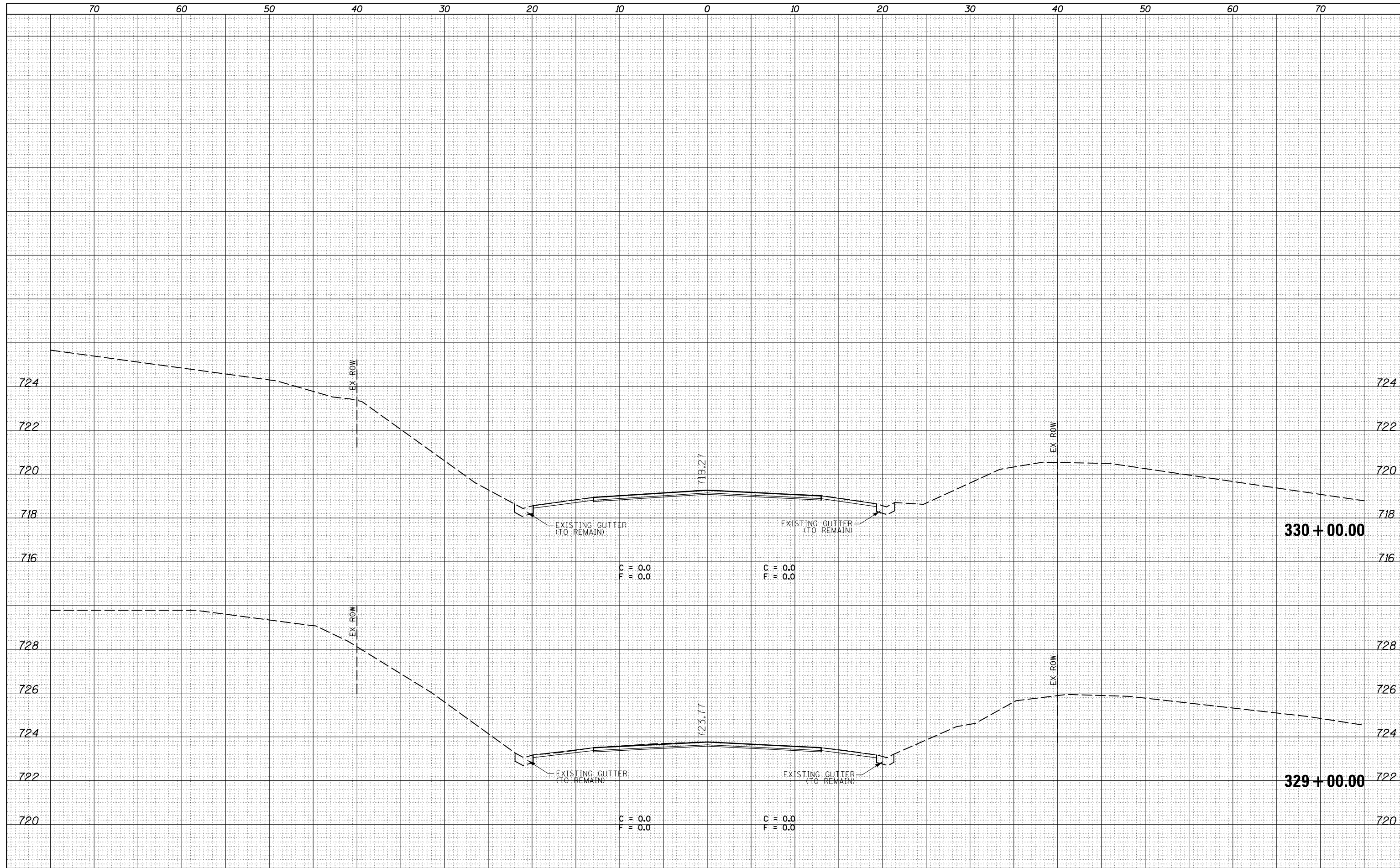
**CROSS SECTIONS - IL 47**

F.A.P. RTE.	SECTION	COUNTY	TOTAL SHEETS	SHEET NO.
326	136RS-3, CR & (10-4)RS-1	CHAMPAIGN	474	384
CONTRACT NO. 70844			ILLINOIS FED. AID PROJECT	



DATE	
BY	
FINAL SURVEY NO.	
SURVEYED PLOTTED	
NOTE BOOK	
TEMPLATE	
AREAS CHECKED	

DATE	
BY	
ORIGINAL SURVEY NO.	
SURVEYED PLOTTED	
NOTE BOOK	
TEMPLATE	
AREAS CHECKED	



FILE NAME =	USER NAME = ceorlockbm	DESIGNED -	REVISED -
c:\pw_work\pwidot\ceorlockbm\d0187612\0570844	ht-xssht-IL 47.dgn	DRAWN -	REVISED -
	PLOT SCALE = 10.0000 ' / in.	CHECKED -	REVISED -
*MODELNAME*	PLOT DATE = 10/10/2014	DATE -	REVISED -

**STATE OF ILLINOIS  
DEPARTMENT OF TRANSPORTATION**

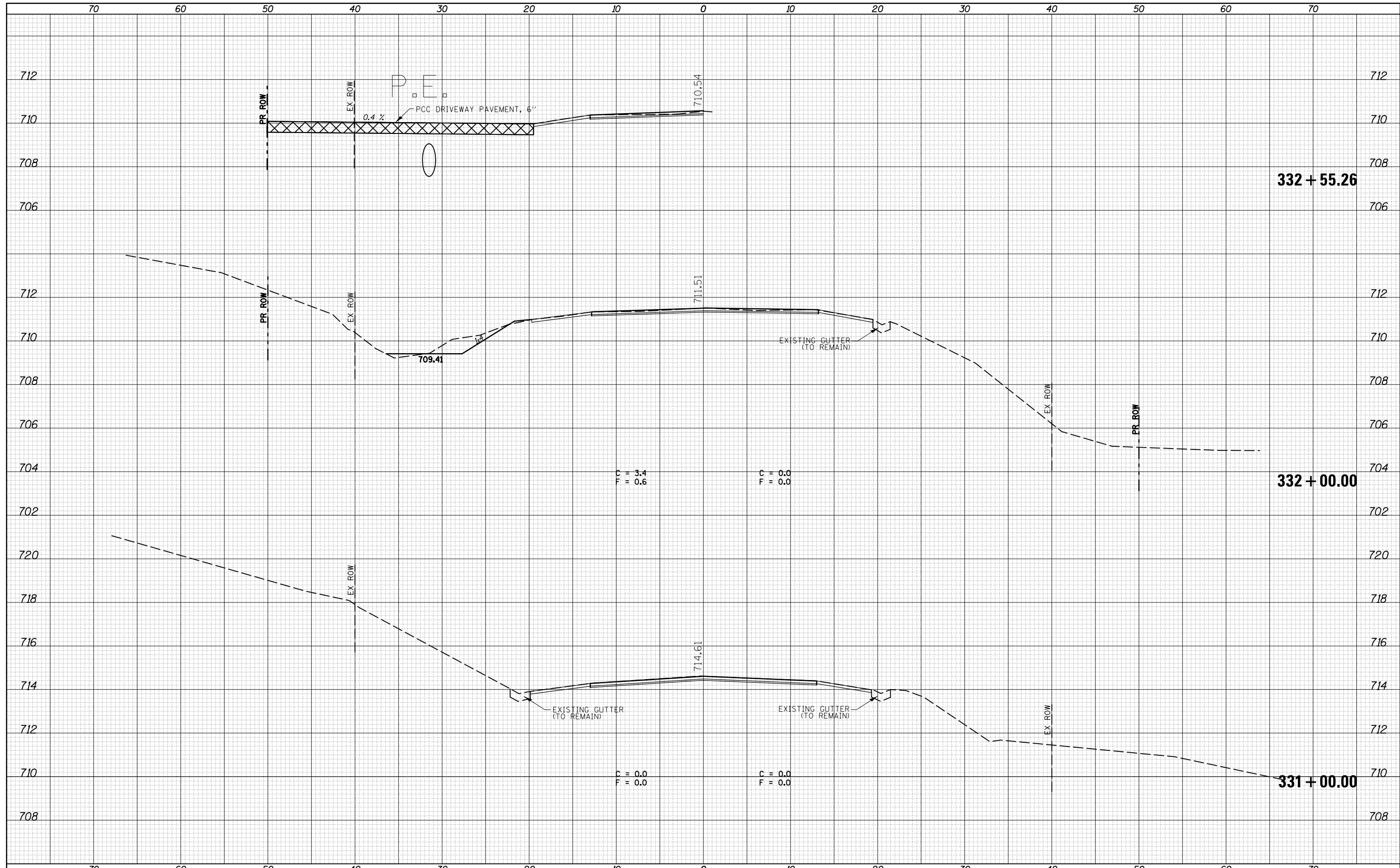
**CROSS SECTIONS - IL 47**

SCALE:      SHEET 135    OF 217 SHEETS    STA. 329+00.00    TO STA. 330+00.00

F.A.P. RTE.	SECTION	COUNTY	TOTAL SHEETS	SHEET NO.
326	136RS-3, CR & (10-4)RS-1	CHAMPAIGN	474	385
CONTRACT NO. 70844				

DATE	
BY	
FINAL SURVEY	SURVEYED
NOTE BOOK	PLOTTED
NO.	TEMPLATE
	AREAS CHECKED

DATE	
BY	
ORIGINAL SURVEY	SURVEYED
NOTE BOOK	PLOTTED
NO.	TEMPLATE
	AREAS CHECKED



FILE NAME =  
 c:\pw\_work\pwidot\cearlockbm\d0187612\05708444

USER NAME = cealockbm	DESIGNED -	REVISED -
ht-ssht-IL 47.dgn	DRAWN -	REVISED -
PLOT SCALE = 10.0000' / in.	CHECKED -	REVISED -
PLOT DATE = 10/10/2014	DATE -	REVISED -

**STATE OF ILLINOIS  
 DEPARTMENT OF TRANSPORTATION**

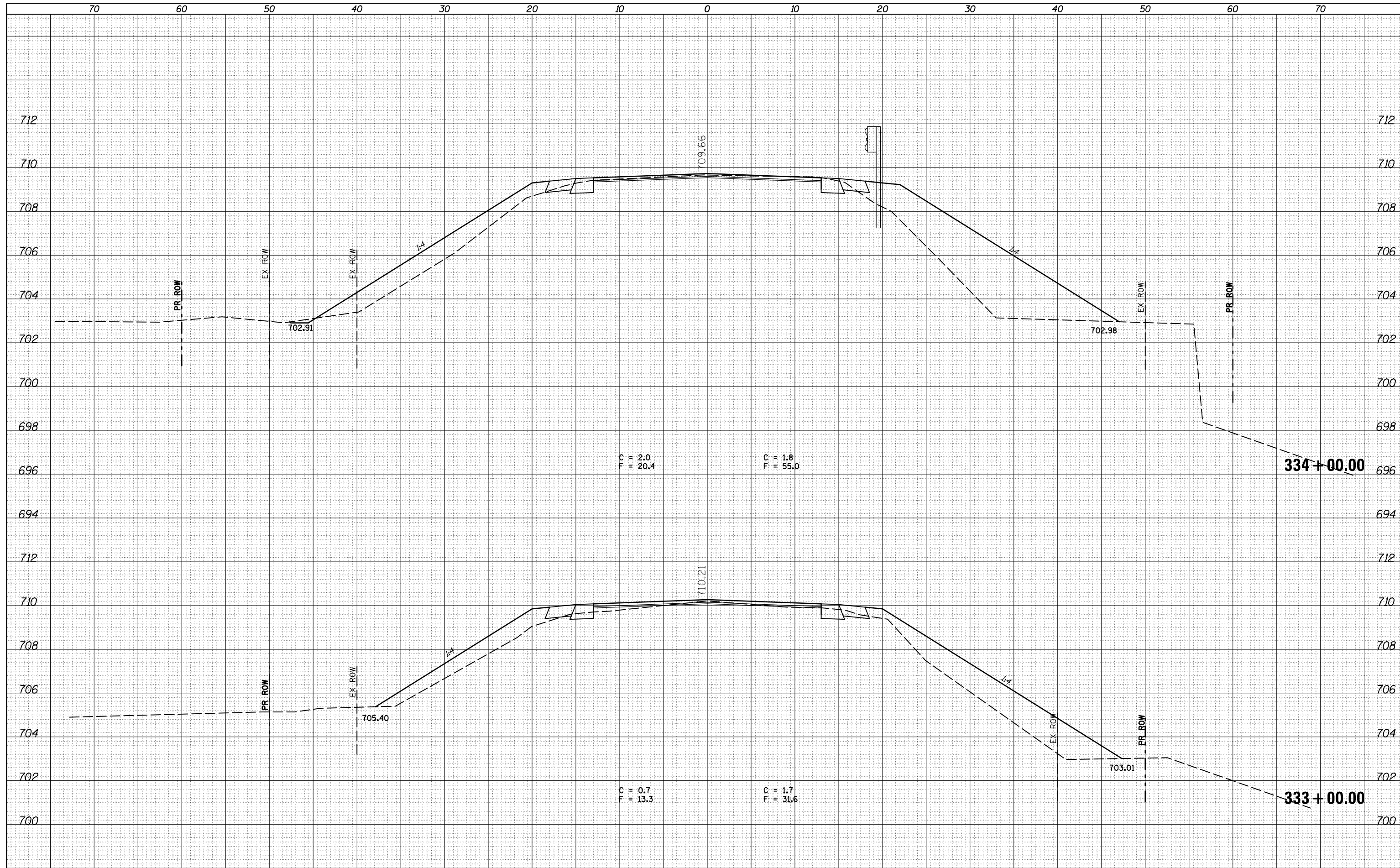
**CROSS SECTIONS - IL 47**  
 SCALE: SHEET 136 OF 217 SHEETS STA. 331+00.00 TO STA. 332+52.66

F.A.P. RTE.	SECTION	COUNTY	TOTAL SHEETS	SHEET NO.
326	136RS-3, CR & (10-4)RS-1	CHAMPAIGN	474	386
CONTRACT NO. 70844				

ILLINOIS FED. AID PROJECT

DATE	
BY	
FINAL SURVEY NO.	
SURVEYED PLOTTED	
NOTE BOOK AREAS CHECKED	
TEMPLATE AREAS CHECKED	

DATE	
BY	
ORIGINAL SURVEY NO.	
SURVEYED PLOTTED	
NOTE BOOK AREAS CHECKED	
TEMPLATE AREAS CHECKED	



FILE NAME =	USER NAME = cealockbm	DESIGNED -	REVISED -
ca:\pw_work\pwidot\cealockbm\d0187612\0570844	ht-ssht-IL 47.dgn	DRAWN -	REVISED -
	PLOT SCALE = 10.0000 ' / in.	CHECKED -	REVISED -
*MODELNAME*	PLOT DATE = 10/10/2014	DATE -	REVISED -

**STATE OF ILLINOIS  
DEPARTMENT OF TRANSPORTATION**

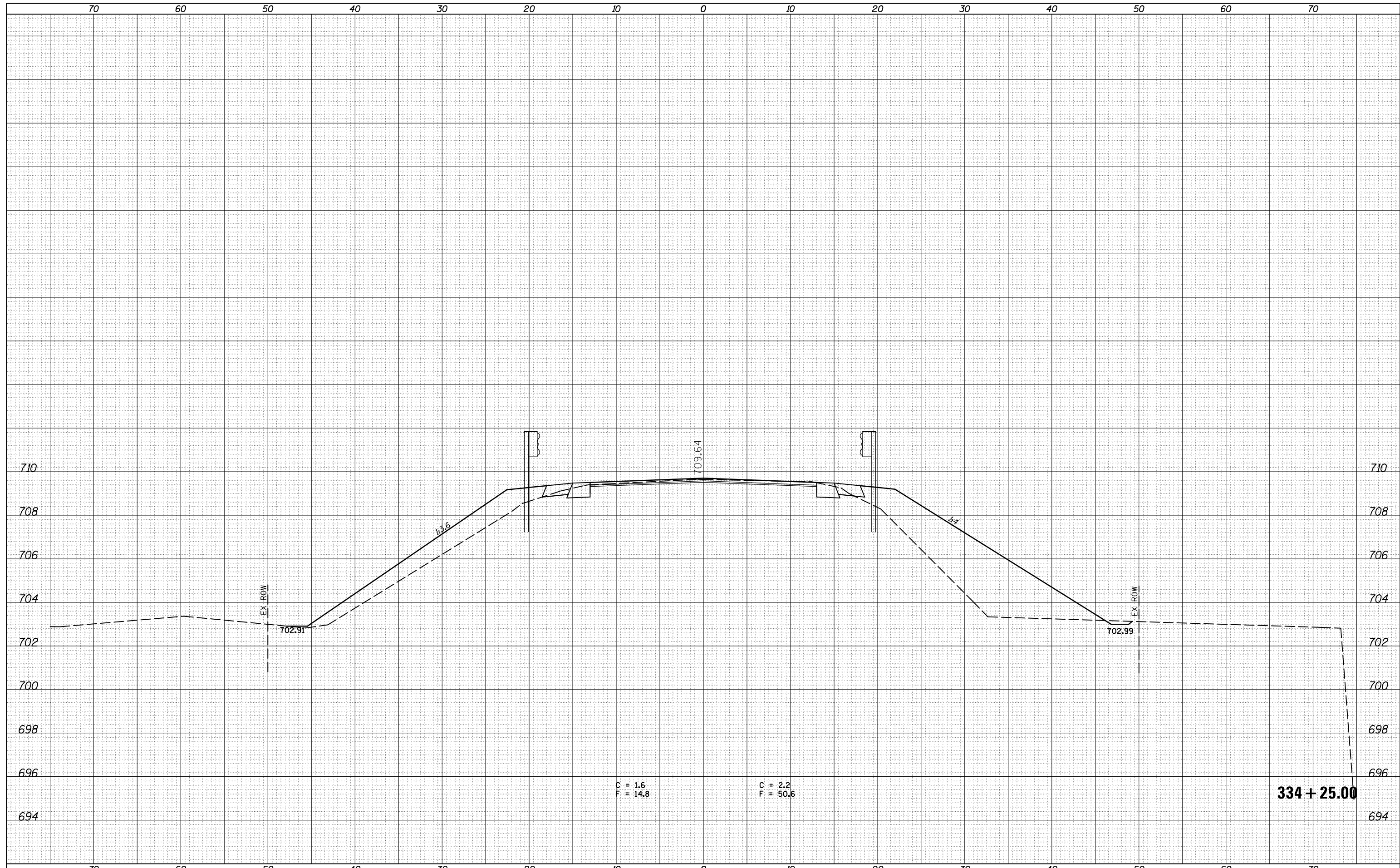
**CROSS SECTIONS - IL 47**

SCALE: SHEET 137 OF 217 SHEETS STA. 333+00.00 TO STA. 334+00.00

F.A.P. RTE.	SECTION	COUNTY	TOTAL SHEETS	SHEET NO.
326	136RS-3, CR & (10-4)RS-1	CHAMPAIGN	474	387
CONTRACT NO. 70844				
ILLINOIS FED. AID PROJECT				

DATE	
BY	
SURVEYED	
PLOTTED	
TEMPLATE	
AREAS	
CHECKED	
FINAL SURVEY	
NOTE BOOK	
NO.	

DATE	
BY	
SURVEYED	
PLOTTED	
TEMPLATE	
AREAS	
CHECKED	
ORIGINAL SURVEY	
NOTE BOOK	
NO.	



FILE NAME =  
 c:\pwork\pwork\cearlockbm\d0187612\0570844-

USER NAME = cealockbm  
 ht-xssh-IL 47.dgn  
 PLOT SCALE = 10.0000 ' / in.  
 PLOT DATE = 10/10/2014

DESIGNED -  
 DRAWN -  
 CHECKED -  
 DATE -

REVISED -  
 REVISED -  
 REVISED -  
 REVISED -

**STATE OF ILLINOIS  
 DEPARTMENT OF TRANSPORTATION**

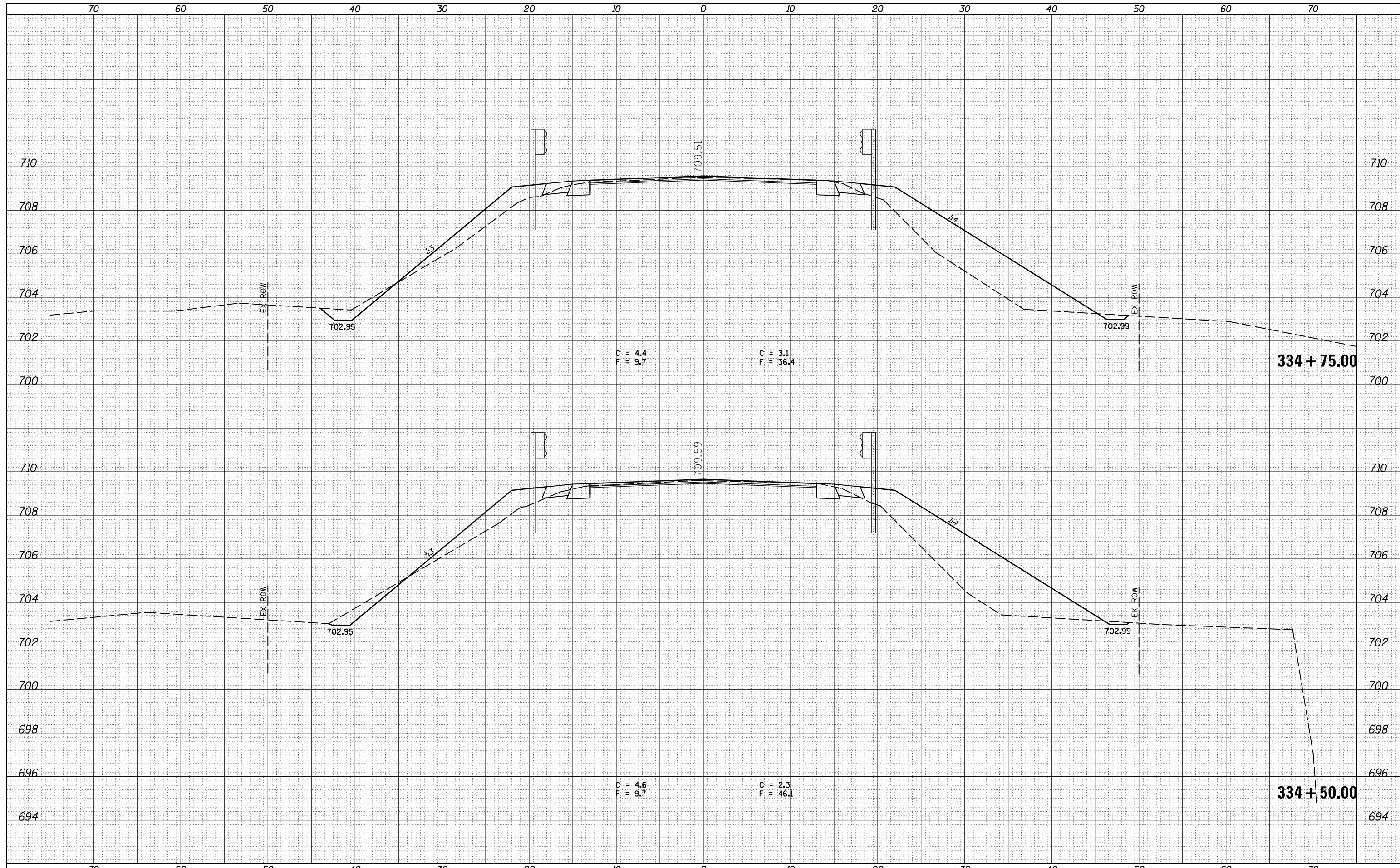
**CROSS SECTIONS - IL 47**  
 SCALE: SHEET 138 OF 217 SHEETS STA. 334+25.00 TO STA. 334+25.00

F.A.P. RTE.	SECTION	COUNTY	TOTAL SHEETS	SHEET NO.
326	136RS-3, CR & (10-4)RS-1	CHAMPAIGN	474	388
CONTRACT NO. 70844			ILLINOIS FED. AID PROJECT	



DATE	
BY	
FINAL SURVEY NO.	
SURVEYED PLOTTED AREAS CHECKED	
NOTE BOOK NO.	
TEMPLATE AREAS CHECKED	

DATE	
BY	
ORIGINAL SURVEY NO.	
SURVEYED PLOTTED AREAS CHECKED	
NOTE BOOK NO.	
TEMPLATE AREAS CHECKED	



FILE NAME = c:\pw\_work\pwidot\cearlockbm\d0187612\05708444.dgn  
 \*MODELNAME\*

USER NAME = cealockbm	DESIGNED -	REVISED -
PLT-XSSH-IL 47.dgn	DRAWN -	REVISED -
PLOT SCALE = 10.0000' / in.	CHECKED -	REVISED -
PLOT DATE = 10/10/2014	DATE -	REVISED -

**STATE OF ILLINOIS  
DEPARTMENT OF TRANSPORTATION**

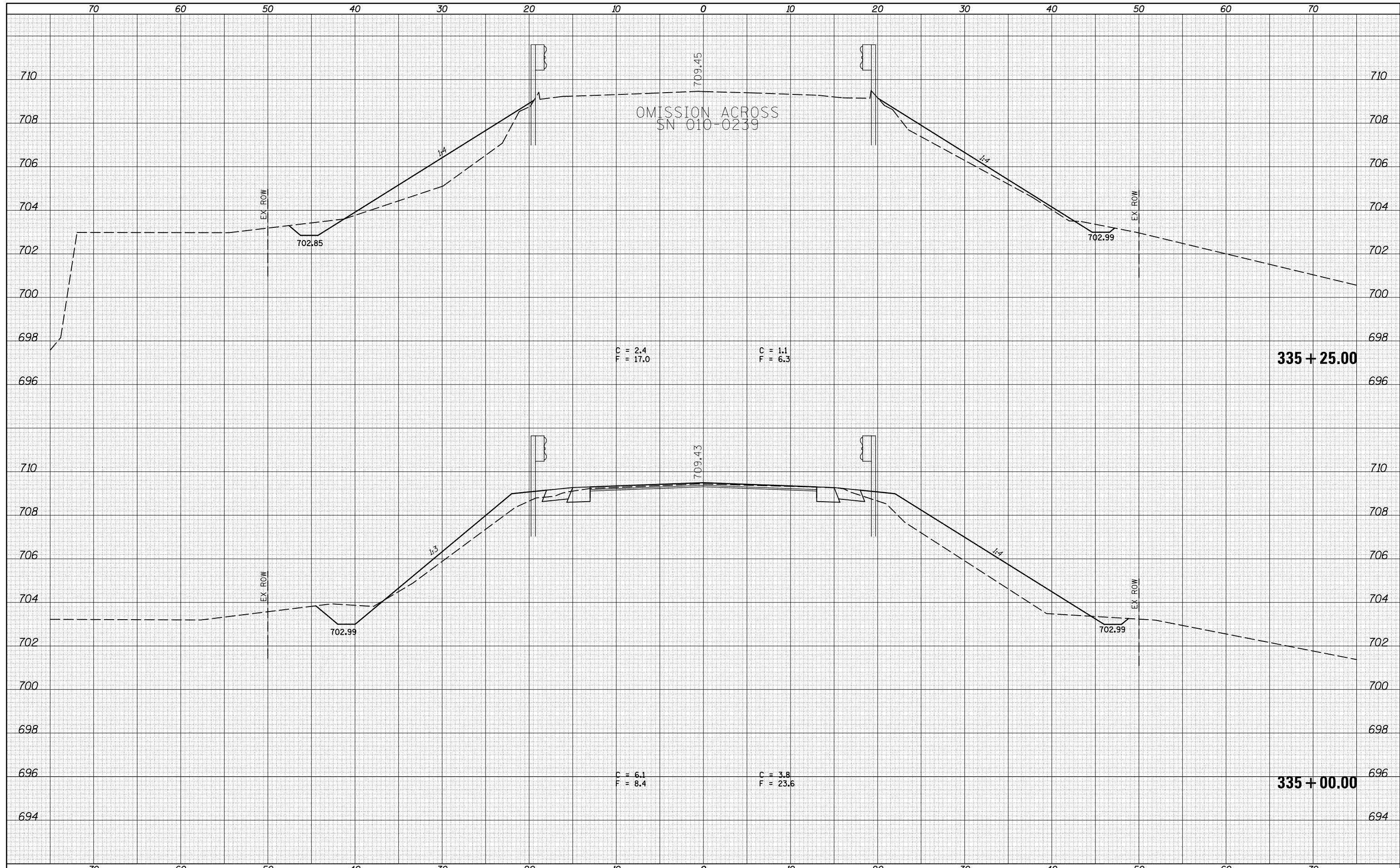
**CROSS SECTIONS - IL 47**

SCALE: SHEET 139 OF 217 SHEETS STA. 334+50.00 TO STA. 334+75.00

F.A.P. RTE.	SECTION	COUNTY	TOTAL SHEETS	SHEET NO.
326	136RS-3, CR & (10-4)RS-1	CHAMPAIGN	474	389
CONTRACT NO. 70844				
ILLINOIS FED. AID PROJECT				

DATE	
BY	
SURVEYED	
PLOTTED	
TEMPLATE	
AREAS	
CHECKED	
FINAL SURVEY	
NOTE BOOK	
NO.	

DATE	
BY	
SURVEYED	
PLOTTED	
TEMPLATE	
AREAS	
CHECKED	
ORIGINAL SURVEY	
NOTE BOOK	
NO.	



FILE NAME =  
 c:\pwork\pwork\cearlockbm\d0187612\0570844

USER NAME = cealockbm  
 ht-xssht-IL 47.dgn  
 PLOT SCALE = 10.0000' / in.  
 PLOT DATE = 10/10/2014

DESIGNED -  
 DRAWN -  
 CHECKED -  
 DATE -

REVISED -  
 REVISED -  
 REVISED -  
 REVISED -

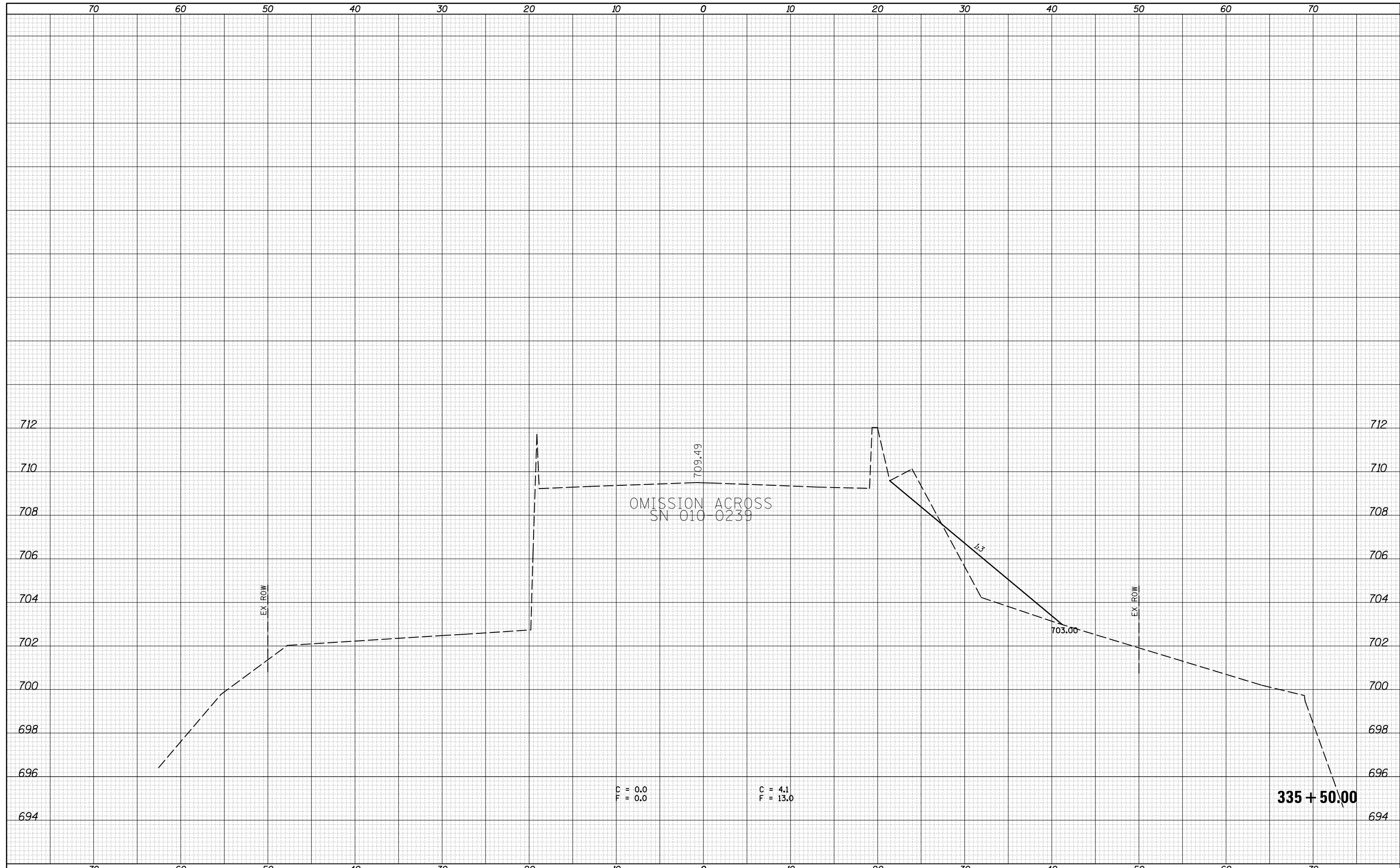
STATE OF ILLINOIS  
 DEPARTMENT OF TRANSPORTATION

CROSS SECTIONS - IL 47  
 SCALE: SHEET 140 OF 217 SHEETS STA. 335+00.00 TO STA. 335+25.00

F.A.P. RTE.	SECTION	COUNTY	TOTAL SHEETS	SHEET NO.
326	136RS-3, CR & (10-4)RS-1	CHAMPAIGN	474	390
CONTRACT NO. 70844			ILLINOIS FED. AID PROJECT	

DATE	
BY	
SURVEYED	
PLOTTED	
TEMPLATE	
AREAS	
CHECKED	
FINAL SURVEY	
NOTE BOOK	
NO.	

DATE	
BY	
SURVEYED	
PLOTTED	
TEMPLATE	
AREAS	
CHECKED	
ORIGINAL SURVEY	
NOTE BOOK	
NO.	



FILE NAME =  
 c:\pwork\pwork\cearlockbm\d0187612\0570844

USER NAME =	cearlockbm	DESIGNED -	REVISED -
FILE NAME =	ht-xssh-IL 47.dgn	DRAWN -	REVISED -
PLOT SCALE =	10.0000 ' / in.	CHECKED -	REVISED -
PLOT DATE =	10/10/2014	DATE -	REVISED -

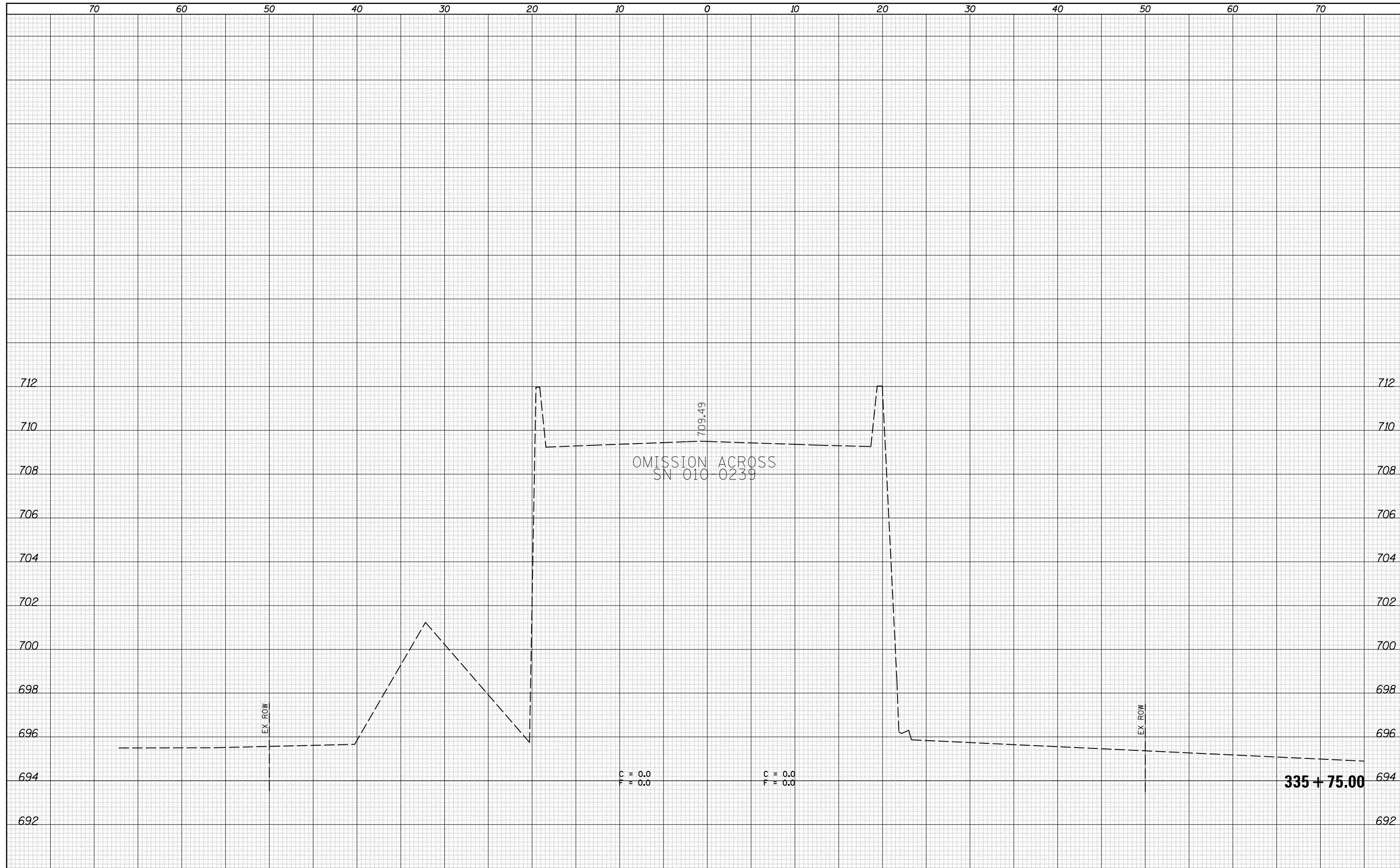
**STATE OF ILLINOIS  
 DEPARTMENT OF TRANSPORTATION**

**CROSS SECTIONS - IL 47**  
 SCALE: SHEET 141 OF 217 SHEETS STA. 335+50.00 TO STA. 335+50.00

F.A.P. RTE.	SECTION	COUNTY	TOTAL SHEETS	SHEET NO.
326	136RS-3, CR & (10-4)RS-1	CHAMPAIGN	474	391
CONTRACT NO. 70844				
ILLINOIS FED. AID PROJECT				

DATE	
BY	
FINAL SURVEY	SURVEYED
NOTE BOOK	PLOTTED
NO.	TEMPLATE
	AREAS
	CHECKED

DATE	
BY	
ORIGINAL SURVEY	SURVEYED
NOTE BOOK	PLOTTED
NO.	TEMPLATE
	AREAS
	CHECKED



FILE NAME =	USER NAME = ceorlockbm	DESIGNED -	REVISED -
ca:\pw_work\pwidot\ceorlockbm\d0187612\0570844	ht-xssht-IL 47.dgn	DRAWN -	REVISED -
	PLOT SCALE = 10.0000 / in.	CHECKED -	REVISED -
*MODELNAME*	PLOT DATE = 10/10/2014	DATE -	REVISED -

**STATE OF ILLINOIS  
DEPARTMENT OF TRANSPORTATION**

**CROSS SECTIONS - IL 47**

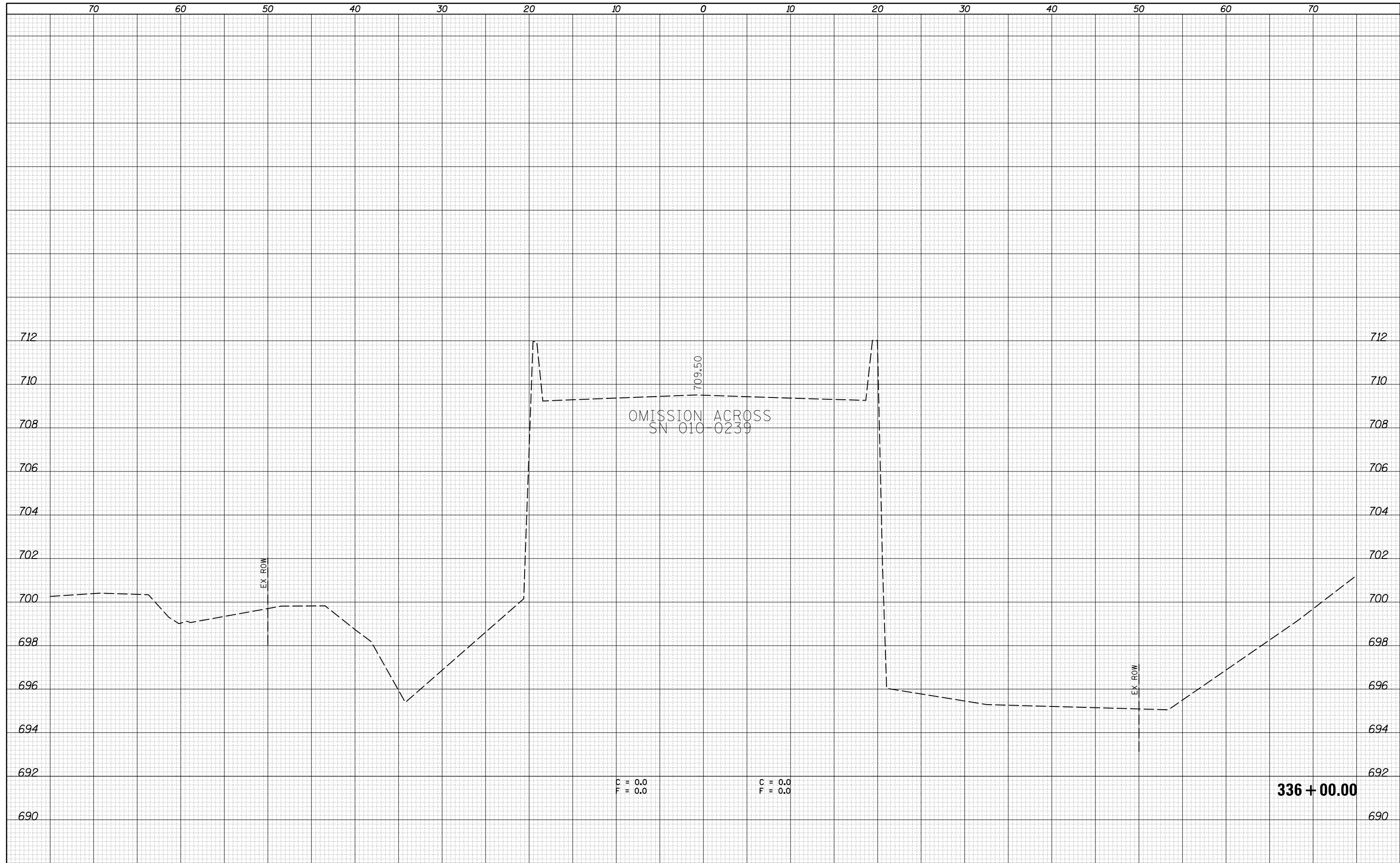
SCALE: SHEET 142 OF 217 SHEETS STA. 335+75.00 TO STA. 335+75.00

F.A.P. RTE.	SECTION	COUNTY	TOTAL SHEETS	SHEET NO.
326	136RS-3, CR & (10-4)RS-1	CHAMPAIGN	474	392
CONTRACT NO. 70844			ILLINOIS FED. AID PROJECT	



DATE	
BY	
SURVEYED	
PLOTTED	
TEMPLATE	
AREAS	
CHECKED	
FINAL SURVEY	
NOTE BOOK	
NO.	

DATE	
BY	
SURVEYED	
PLOTTED	
TEMPLATE	
AREAS	
CHECKED	
ORIGINAL SURVEY	
NOTE BOOK	
NO.	



FILE NAME =  
 c:\pwork\pwork\cearlockbm\d0187612\0570844-

USER NAME = cealockbm  
 ht-xssht-IL 47.dgn  
 PLOT SCALE = 10.0000 ' / in.  
 PLOT DATE = 10/10/2014

DESIGNED -  
 DRAWN -  
 CHECKED -  
 DATE -

REVISED -  
 REVISED -  
 REVISED -  
 REVISED -

**STATE OF ILLINOIS  
 DEPARTMENT OF TRANSPORTATION**

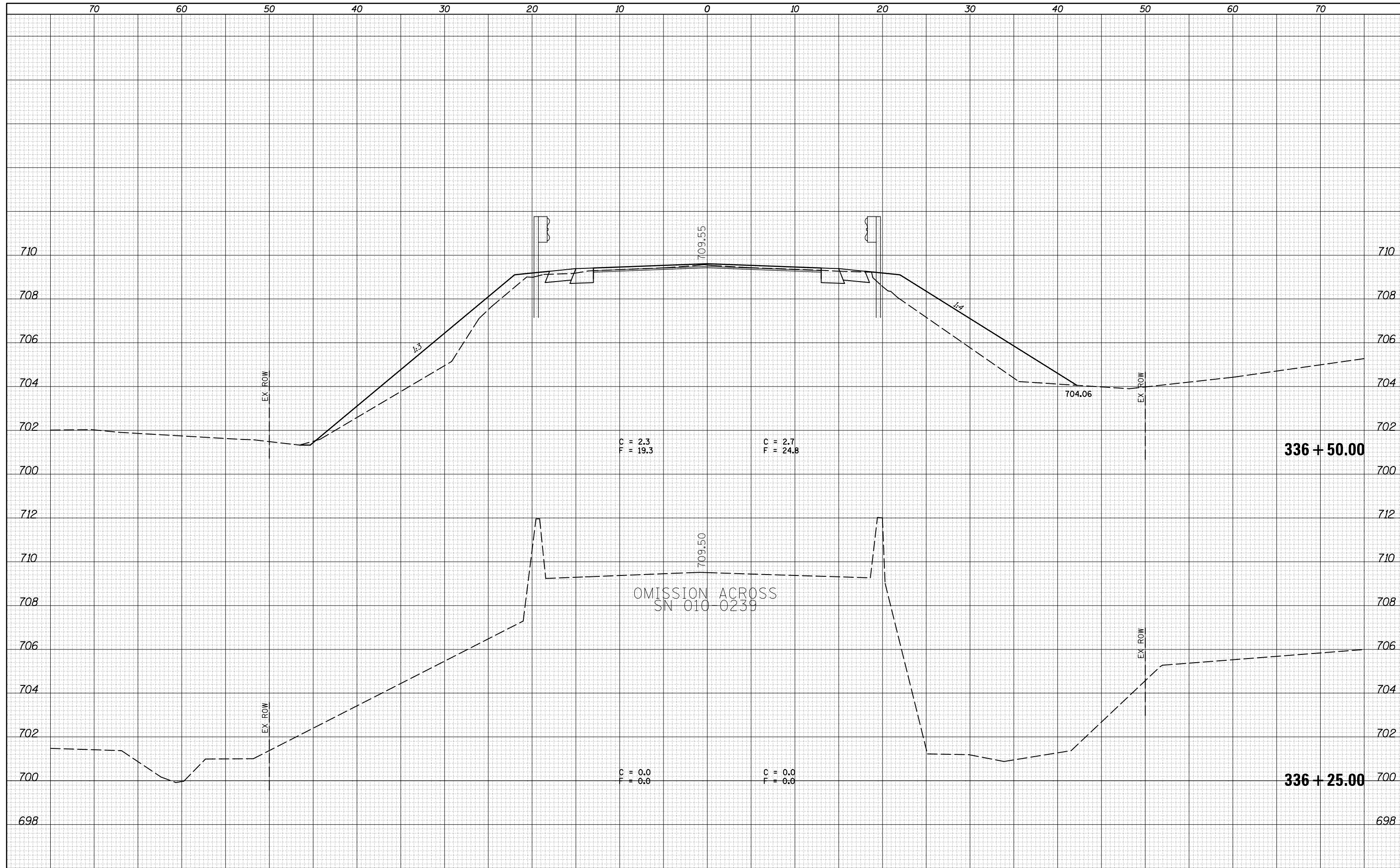
SCALE: SHEET 143 OF 217 SHEETS STA. 336+00.00 TO STA. 336+00.00

**CROSS SECTIONS - IL 47**

F.A.P. RTE.	SECTION	COUNTY	TOTAL SHEETS	SHEET NO.
326	136RS-3, CR & (10-4)RS-1	CHAMPAIGN	474	393
CONTRACT NO. 70844			ILLINOIS FED. AID PROJECT	

DATE	
BY	
FINAL SURVEY NO.	
SURVEYED PLOTTED	
TEMPLATE AREAS CHECKED	
NOTE BOOK AREAS CHECKED	

DATE	
BY	
ORIGINAL SURVEY NO.	
SURVEYED PLOTTED	
TEMPLATE AREAS CHECKED	
NOTE BOOK AREAS CHECKED	



FILE NAME =  
 c:\pwork\pwork\cearlockbm\0187612\0570844

USER NAME = cealockbm  
 ht-xssh-IL 47.dgn  
 PLOT SCALE = 10.0000' / in.  
 PLOT DATE = 10/10/2014

DESIGNED -  
 DRAWN -  
 CHECKED -  
 DATE -

REVISED -  
 REVISED -  
 REVISED -  
 REVISED -

STATE OF ILLINOIS  
 DEPARTMENT OF TRANSPORTATION

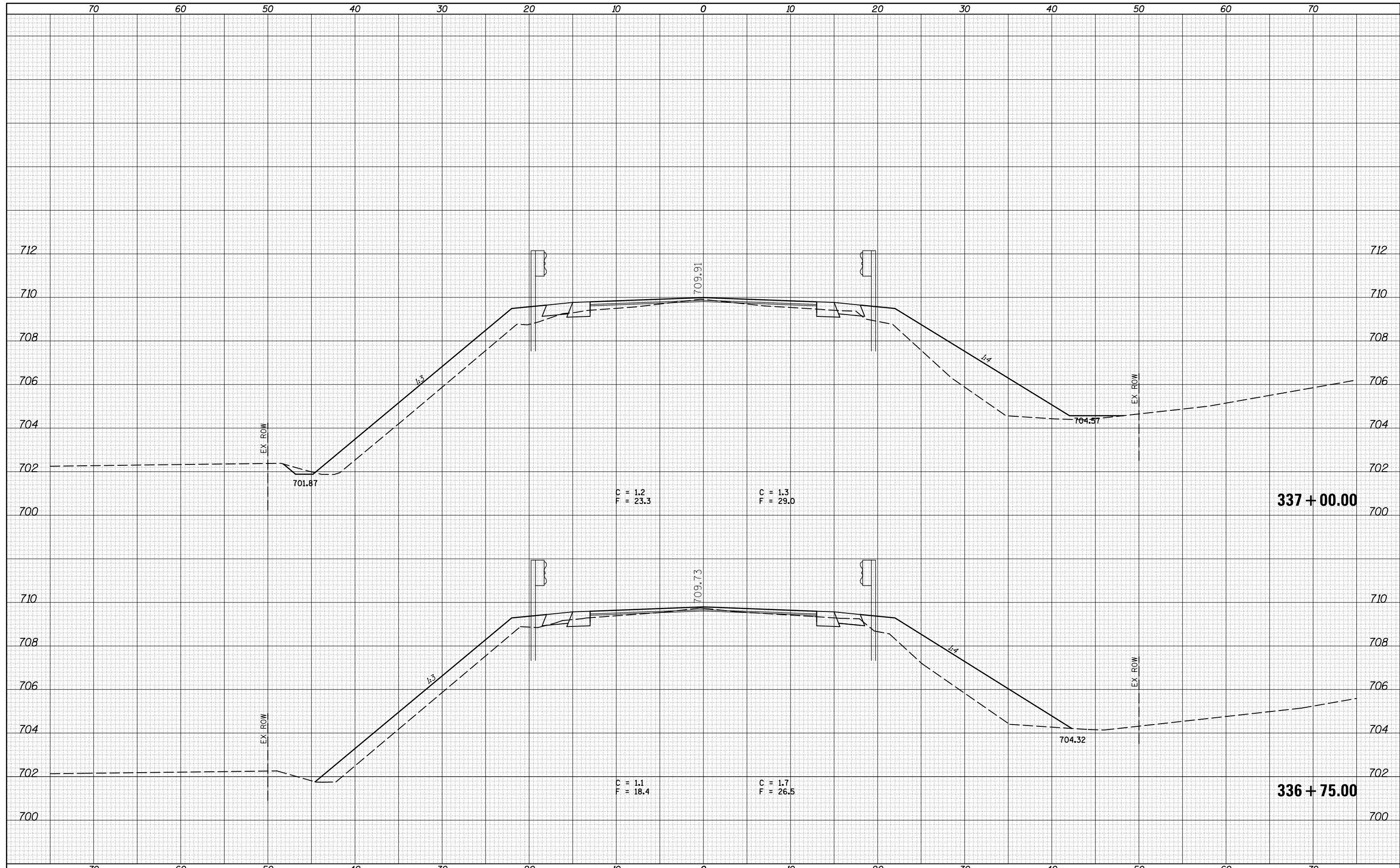
CROSS SECTIONS - IL 47

SCALE: SHEET 144 OF 217 SHEETS STA. 336+25.00 TO STA. 336+50.00

F.A.P. RTE.	SECTION	COUNTY	TOTAL SHEETS	SHEET NO.
326	136RS-3, CR & (10-4)RS-1	CHAMPAIGN	474	394
CONTRACT NO. 70844			ILLINOIS FED. AID PROJECT	

DATE	
BY	
SURVEYED	
PLOTTED	
TEMPLATE	
AREAS	
CHECKED	
FINAL SURVEY	
NOTE BOOK	
NO.	

DATE	
BY	
SURVEYED	
PLOTTED	
TEMPLATE	
AREAS	
CHECKED	
ORIGINAL SURVEY	
NOTE BOOK	
NO.	



FILE NAME =  
 c:\pw\_work\pwidot\cearlockbm\d0187612\0570844-

USER NAME = cearlockbm  
 ht-xssht-IL 47.dgn  
 PLOT SCALE = 10.0000 ' / in.  
 PLOT DATE = 10/10/2014

DESIGNED -  
 DRAWN -  
 CHECKED -  
 DATE -

REVISED -  
 REVISED -  
 REVISED -  
 REVISED -

**STATE OF ILLINOIS  
 DEPARTMENT OF TRANSPORTATION**

**CROSS SECTIONS - IL 47**

SCALE: SHEET 145 OF 217 SHEETS STA. 336+75.00 TO STA. 337+00.00

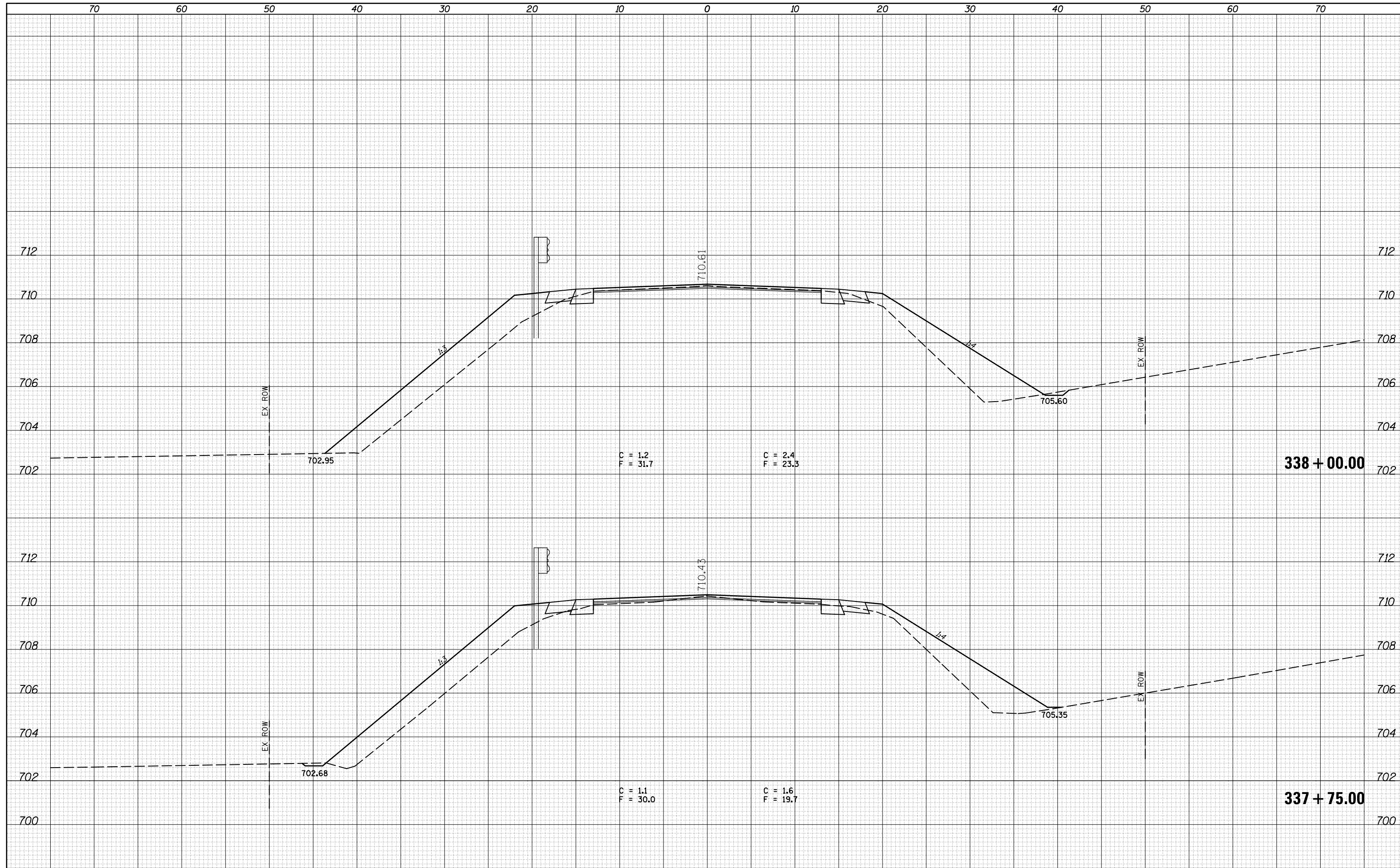
F.A.P. RTE.	SECTION	COUNTY	TOTAL SHEETS	SHEET NO.
326	136RS-3, CR & (10-4)RS-1	CHAMPAIGN	474	395
CONTRACT NO. 70844			ILLINOIS FED. AID PROJECT	





DATE	
BY	
FINAL SURVEY	SURVEYED
NOTE BOOK NO.	PLOTTED
	TEMPLATE
	AREAS CHECKED
	AREAS CHECKED

DATE	
BY	
ORIGINAL SURVEY	SURVEYED
NOTE BOOK NO.	PLOTTED
	TEMPLATE
	AREAS CHECKED
	AREAS CHECKED



FILE NAME =	USER NAME = ceorlockbm	DESIGNED -	REVISED -
c:\pwork\pwork\ceorlockbm\d0187612\05708444	ht-xssht-IL 47.dgn	DRAWN -	REVISED -
	PLOT SCALE = 10.0000' / in.	CHECKED -	REVISED -
*MODELNAME*	PLOT DATE = 10/10/2014	DATE -	REVISED -

**STATE OF ILLINOIS  
DEPARTMENT OF TRANSPORTATION**

**CROSS SECTIONS - IL 47**

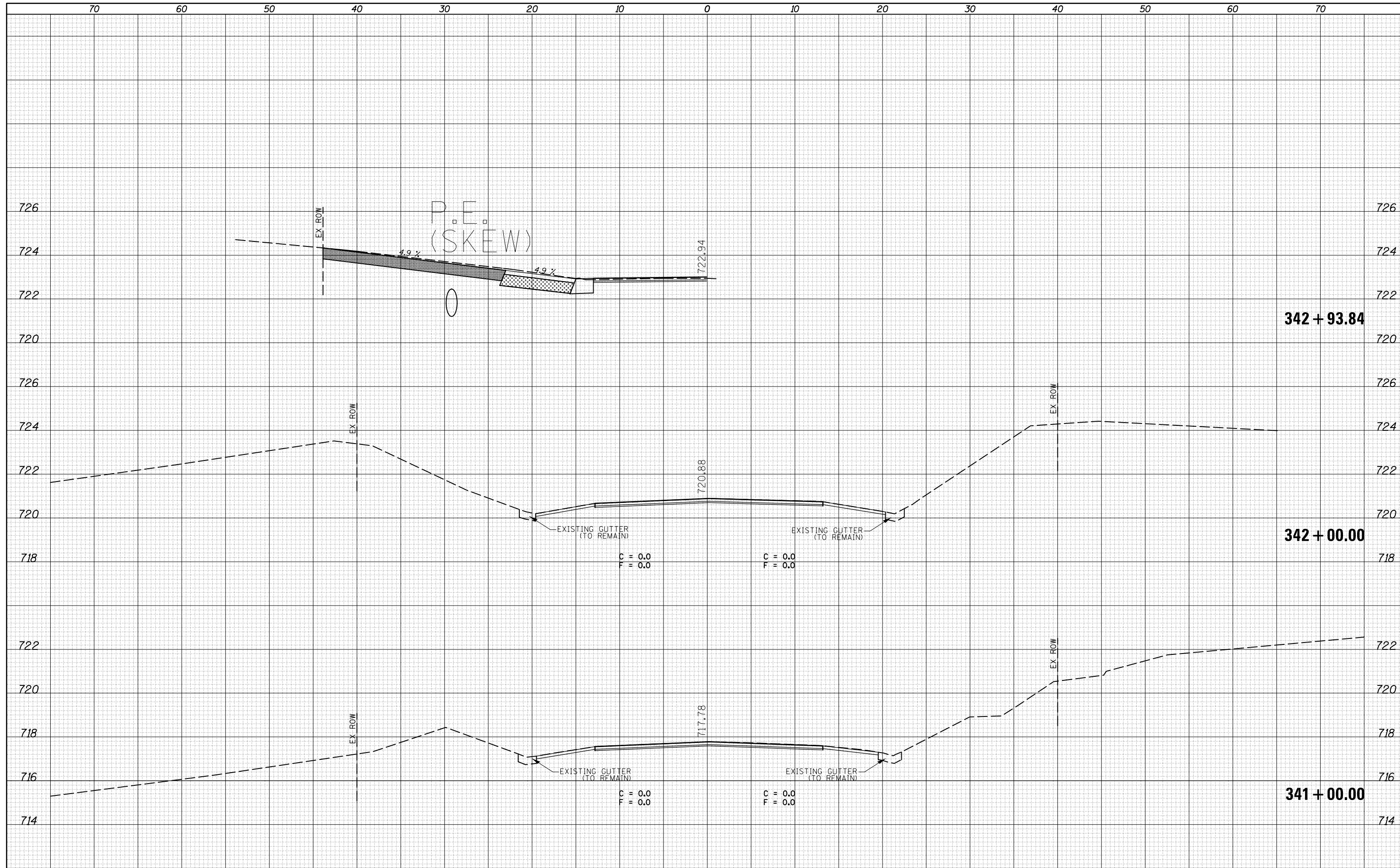
SCALE: SHEET 147 OF 217 SHEETS STA. 337+75.00 TO STA. 338+00.00

F.A.P. RTE.	SECTION	COUNTY	TOTAL SHEETS	SHEET NO.
326	136RS-3, CR & (10-4)RS-1	CHAMPAIGN	474	397
CONTRACT NO. 70844				
ILLINOIS FED. AID PROJECT				



DATE	
BY	
SURVEYED	
PLOTTED	
TEMPLATE	
AREAS	
CHECKED	
FINAL SURVEY NO.	
NOTE BOOK NO.	
AREAS CHECKED	

DATE	
BY	
SURVEYED	
PLOTTED	
TEMPLATE	
AREAS	
CHECKED	
ORIGINAL SURVEY NO.	
NOTE BOOK NO.	
AREAS CHECKED	



FILE NAME =	USER NAME = ceorlockbm	DESIGNED -	REVISED -
ca:\pw_work\pwidot\ceorlockbm\0187612\0570844	ht-xssht-IL 47.dgn	DRAWN -	REVISED -
	PLOT SCALE = 10.0000' / in.	CHECKED -	REVISED -
*MODELNAME*	PLOT DATE = 10/10/2014	DATE -	REVISED -

**STATE OF ILLINOIS  
DEPARTMENT OF TRANSPORTATION**

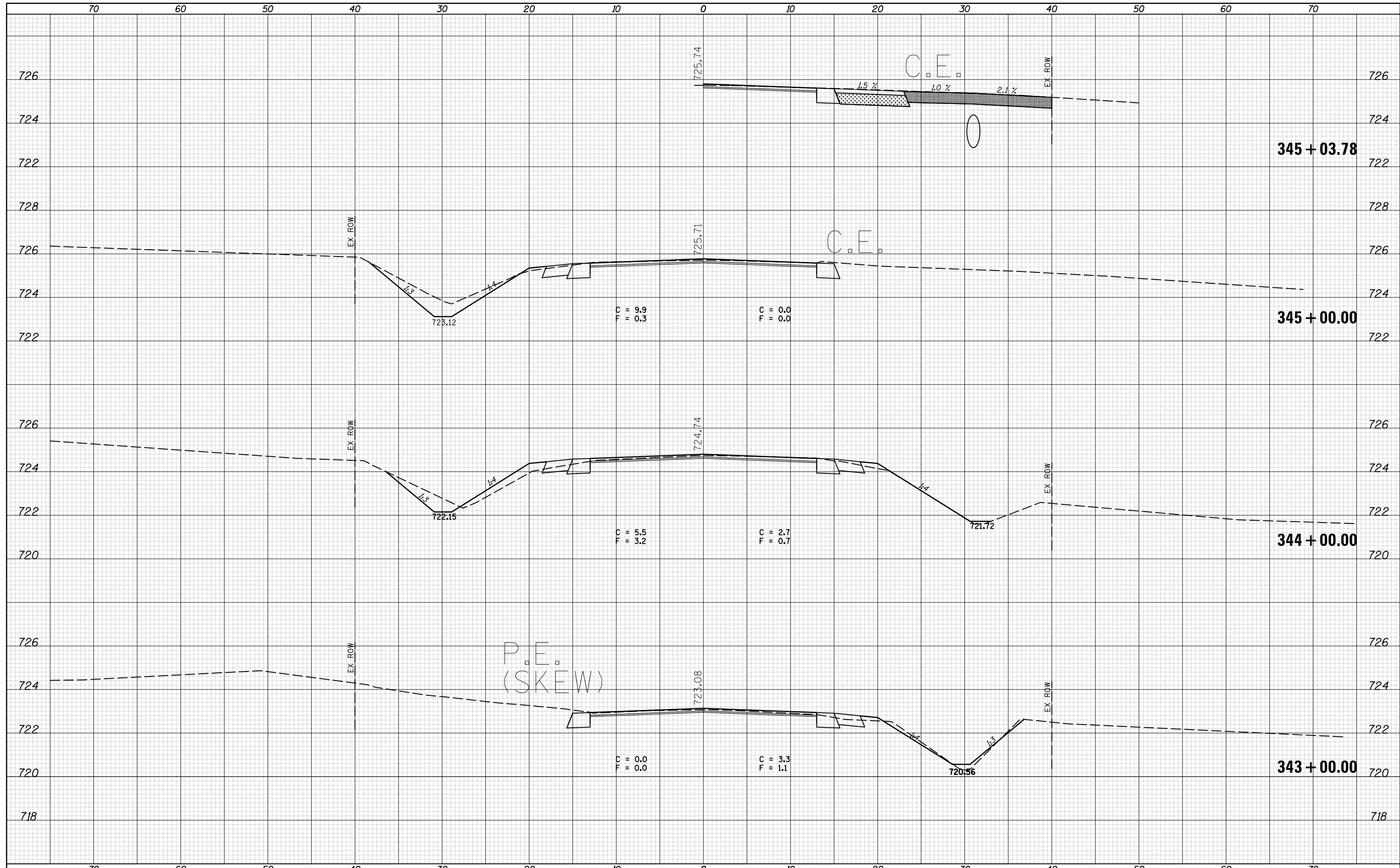
**CROSS SECTIONS - IL 47**

SCALE: SHEET 149 OF 217 SHEETS STA. 341+00.00 TO STA. 342+92.16

F.A.P. RTE.	SECTION	COUNTY	TOTAL SHEETS	SHEET NO.
326	136RS-3, CR & (10-4)RS-1	CHAMPAIGN	474	399
			CONTRACT NO. 70844	
ILLINOIS FED. AID PROJECT				

DATE	
BY	
FINAL SURVEY	SURVEYED
NOTE BOOK	PLOTTED
NO.	TEMPLATE
	AREAS CHECKED

DATE	
BY	
ORIGINAL SURVEY	SURVEYED
NOTE BOOK	PLOTTED
NO.	TEMPLATE
	AREAS CHECKED



FILE NAME =  
 c:\pw\_work\pwidot\cearlockbm\d0187612\0570844

USER NAME = cealockbm	DESIGNED -	REVISED -
ht-ssht-IL 47.dgn	DRAWN -	REVISED -
PLOT SCALE = 10.0000' / in.	CHECKED -	REVISED -
PLOT DATE = 10/10/2014	DATE -	REVISED -

**STATE OF ILLINOIS  
 DEPARTMENT OF TRANSPORTATION**

**CROSS SECTIONS - IL 47**  
 SCALE: SHEET 150 OF 217 SHEETS STA. 343+00.00 TO STA. 345+03.36

F.A.P. RTE.	SECTION	COUNTY	TOTAL SHEETS	SHEET NO.
326	136RS-3, CR & (10-4)RS-1	CHAMPAIGN	474	400
CONTRACT NO. 70844			ILLINOIS FED. AID PROJECT	