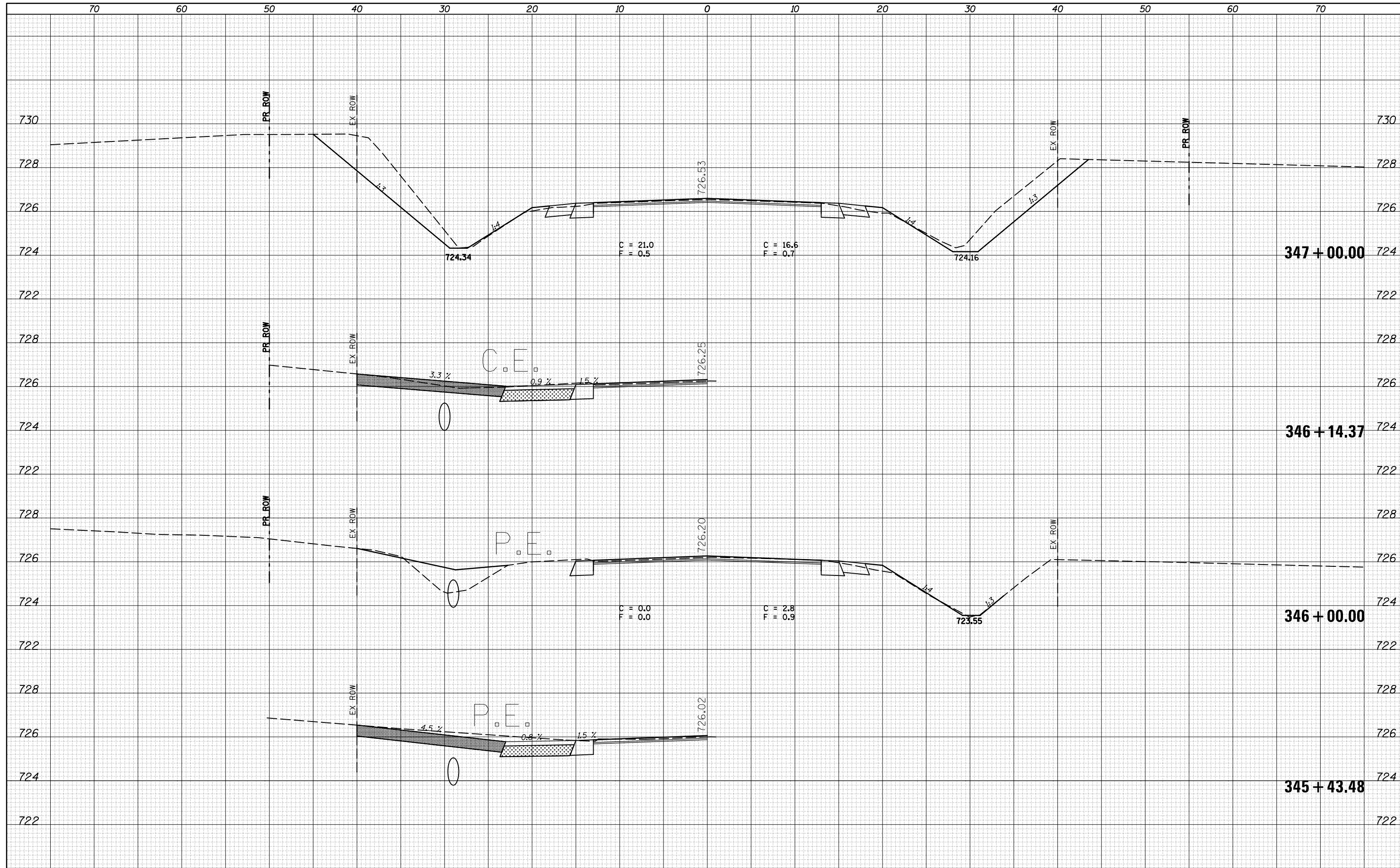


DATE	
BY	
SURVEYED	
PLOTTED	
TEMPLATE	
AREAS	
CHECKED	
NO.	

DATE	
BY	
SURVEYED	
PLOTTED	
TEMPLATE	
AREAS	
CHECKED	
NO.	



FILE NAME =
 c:\pw_work\pwidot\cearlockbm\d0187612\0570844-

USER NAME = cearlockbm
 ht-ssht-IL 47.dgn
 PLOT SCALE = 10.0000 "/>

DESIGNED -
 DRAWN -
 CHECKED -
 DATE -

REVISED -
 REVISED -
 REVISED -
 REVISED -

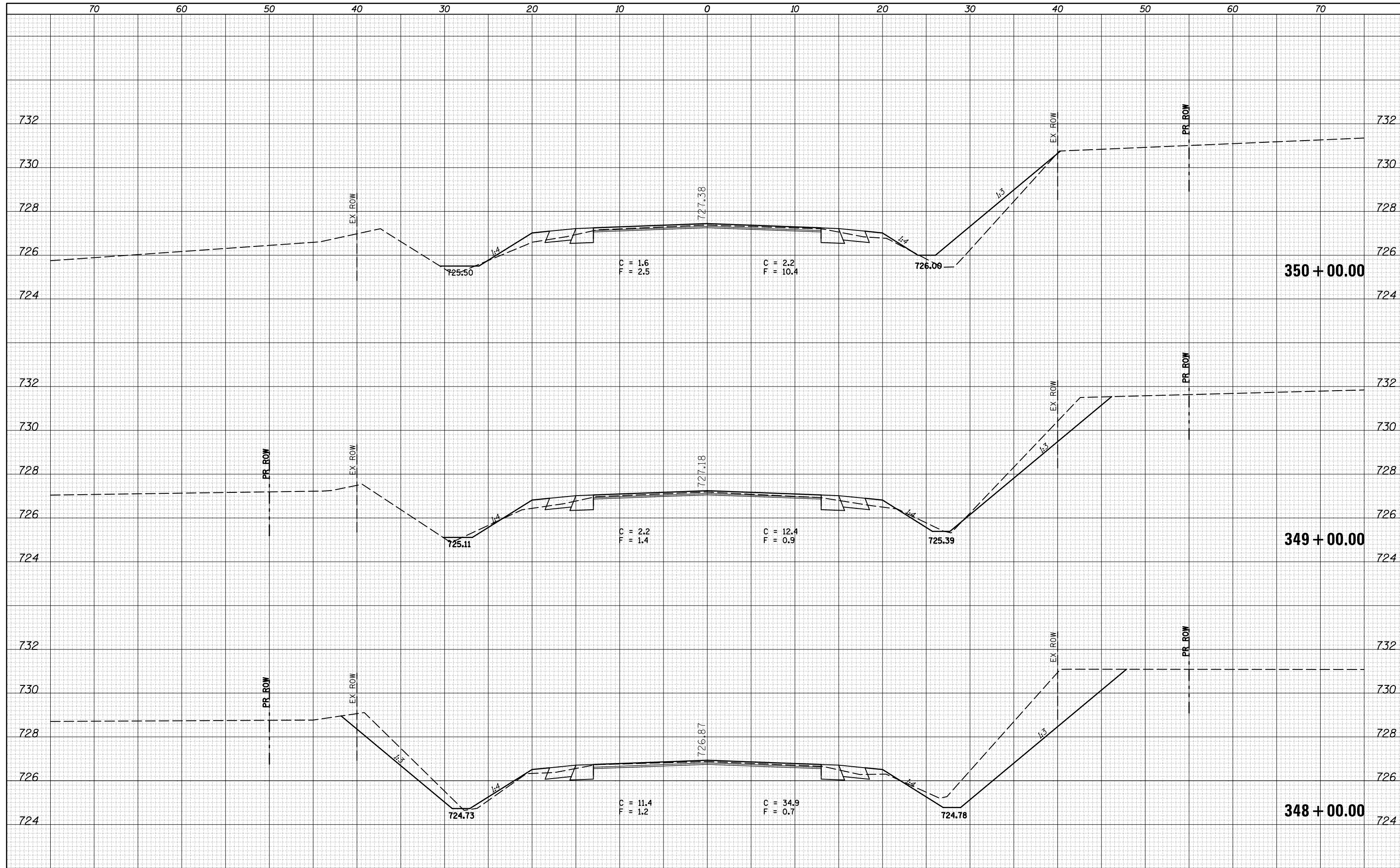
**STATE OF ILLINOIS
 DEPARTMENT OF TRANSPORTATION**

CROSS SECTIONS - IL 47
 SCALE: SHEET 151 OF 217 SHEETS STA. 345+37.92 TO STA. 347+00.00

F.A.P. RTE.	SECTION	COUNTY	TOTAL SHEETS	SHEET NO.
326	136RS-3, CR & (10-4)RS-1	CHAMPAIGN	474	401
CONTRACT NO. 70844			ILLINOIS FED. AID PROJECT	

DATE	
BY	
FINAL SURVEY	SURVEYED
NOTE BOOK	PLOTTED
NO.	TEMPLATE
	AREAS
	CHECKED

DATE	
BY	
ORIGINAL SURVEY	SURVEYED
NOTE BOOK	PLOTTED
NO.	TEMPLATE
	AREAS
	CHECKED



FILE NAME = c:\pw_work\pwidot\cearlockbm\d0187612\0570844-ht-xssht-IL 47.dgn

MODELNAME

USER NAME = cearlockbm	DESIGNED -	REVISD -
PLT SCALE = 10.0000 ' / in.	DRAWN -	REVISD -
PLT DATE = 10/10/2014	CHECKED -	REVISD -
	DATE -	REVISD -

**STATE OF ILLINOIS
DEPARTMENT OF TRANSPORTATION**

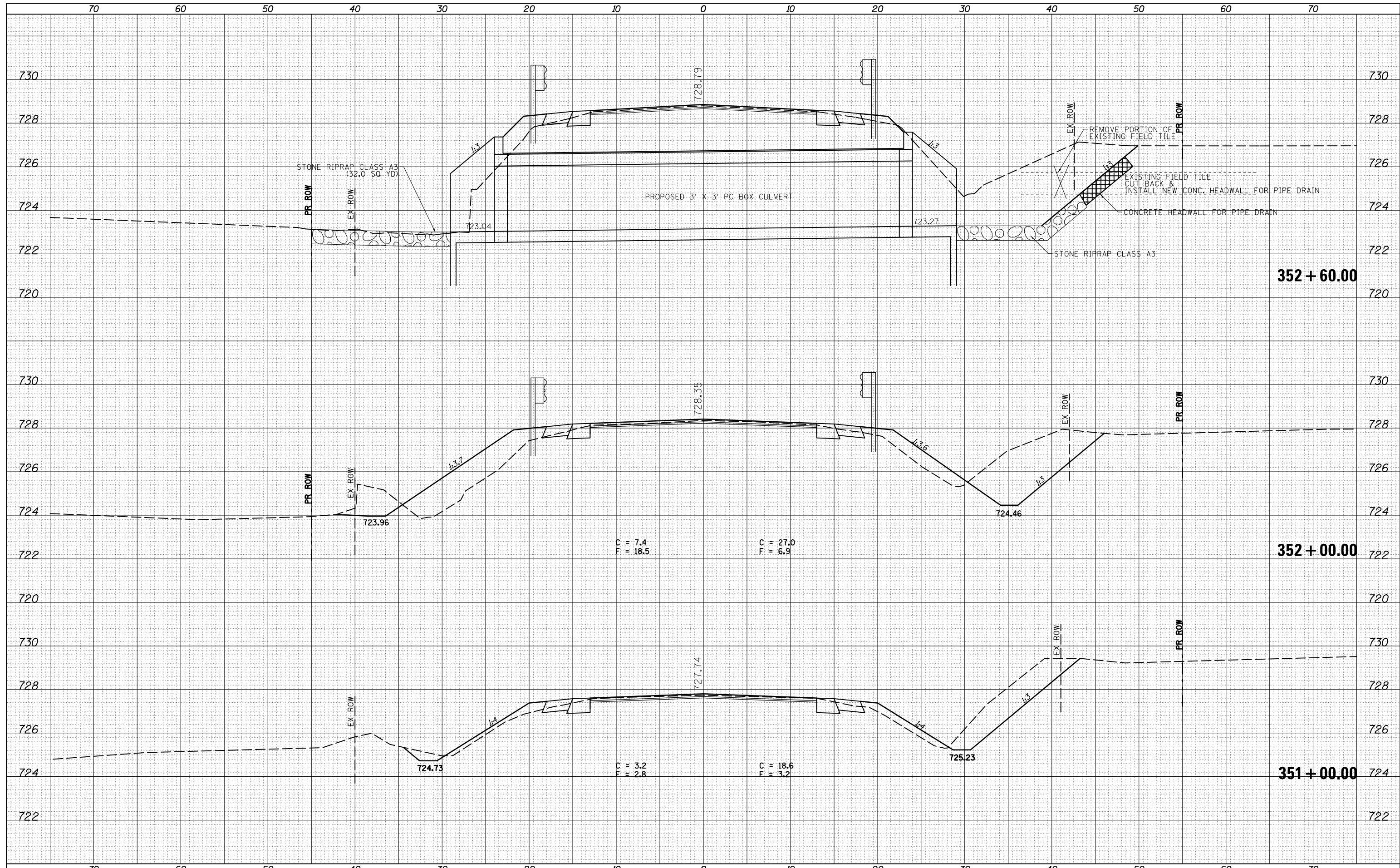
CROSS SECTIONS - IL 47

SCALE: SHEET 152 OF 217 SHEETS STA. 348+00.00 TO STA. 350+00.00

F.A.P. RTE.	SECTION	COUNTY	TOTAL SHEETS	SHEET NO.
326	136RS-3, CR & (10-4)RS-1	CHAMPAIGN	474	402
CONTRACT NO. 70844			ILLINOIS FED. AID PROJECT	

DATE	
BY	
SURVEYED	
PLOTTED	
TEMPLATE	
AREAS	
CHECKED	
FINAL SURVEY	
NOTE BOOK	
NO.	

DATE	
BY	
SURVEYED	
PLOTTED	
TEMPLATE	
AREAS	
CHECKED	
ORIGINAL SURVEY	
NOTE BOOK	
NO.	



FILE NAME = c:\pw_work\pwidot\cearlockbm\d0187612\05708444

USER NAME = cearlockbm
 ht-ssht-IL 47.dgn
 PLOT SCALE = 10.0000' / in.
 PLOT DATE = 10/10/2014

DESIGNED -
 DRAWN -
 CHECKED -
 DATE -

REVISED -
 REVISED -
 REVISED -
 REVISED -

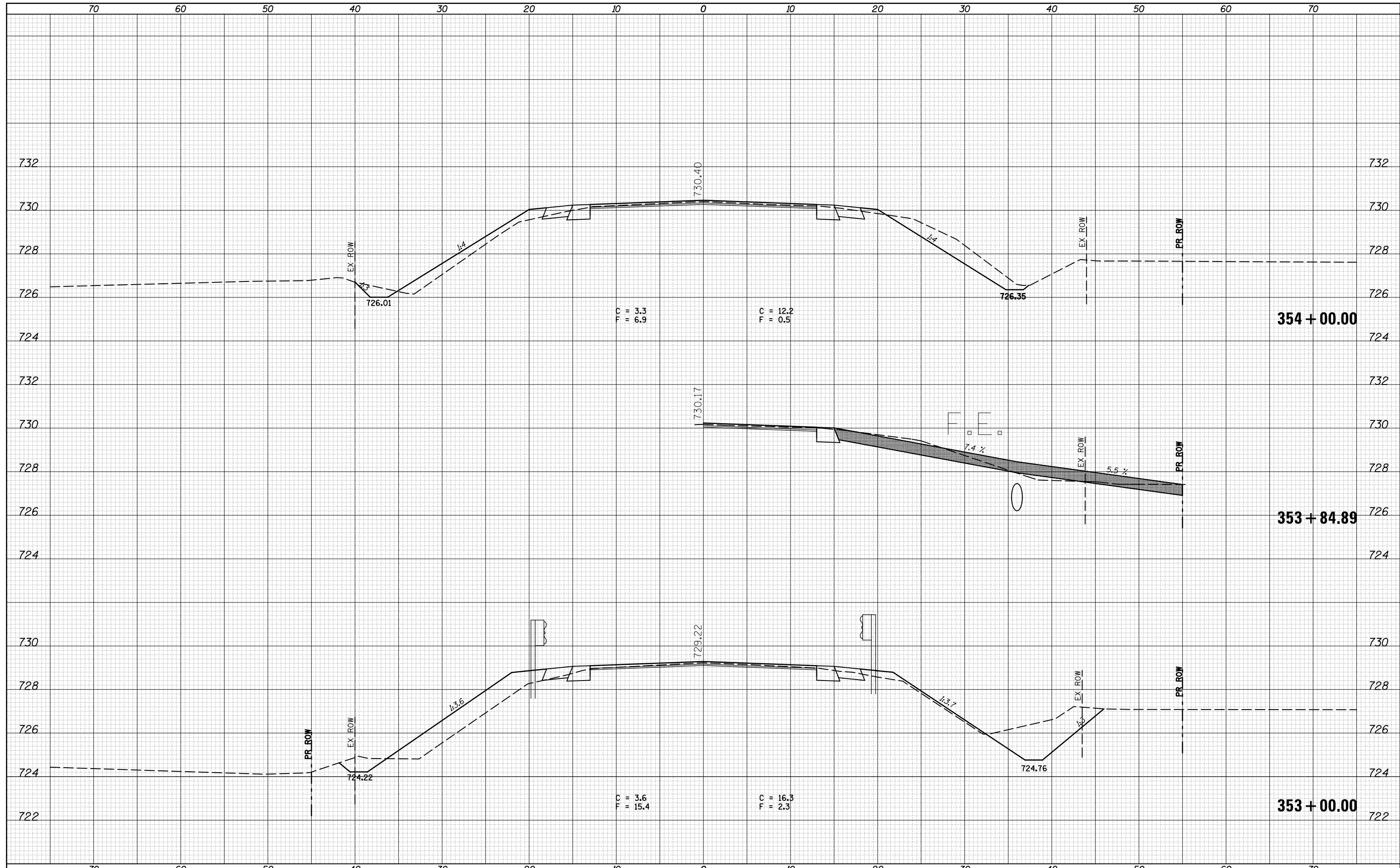
STATE OF ILLINOIS
 DEPARTMENT OF TRANSPORTATION

CROSS SECTIONS - IL 47
 SCALE: SHEET 153 OF 217 SHEETS STA. 351+00.00 TO STA. 352+60.00

F.A.P. RTE.	SECTION	COUNTY	TOTAL SHEETS	SHEET NO.
326	136RS-3, CR & (10-4)RS-1	CHAMPAIGN	474	403
			CONTRACT NO. 70844	
ILLINOIS FED. AID PROJECT				

DATE	
BY	
FINAL SURVEY	SURVEYED
NOTE BOOK	PLOTTED
NO.	TEMPLATE
	AREAS
	CHECKED

DATE	
BY	
ORIGINAL SURVEY	SURVEYED
NOTE BOOK	PLOTTED
NO.	TEMPLATE
	AREAS
	CHECKED



FILE NAME =
 c:\pw_work\pwidot\cearlockbm\d0187612\05708444

USER NAME = cearlockbm
 ht-ssht-IL 47.dgn
 PLOT SCALE = 10.0000 ' / in.
 PLOT DATE = 10/10/2014

DESIGNED -
 DRAWN -
 CHECKED -
 DATE -

REVISED -
 REVISED -
 REVISED -
 REVISED -

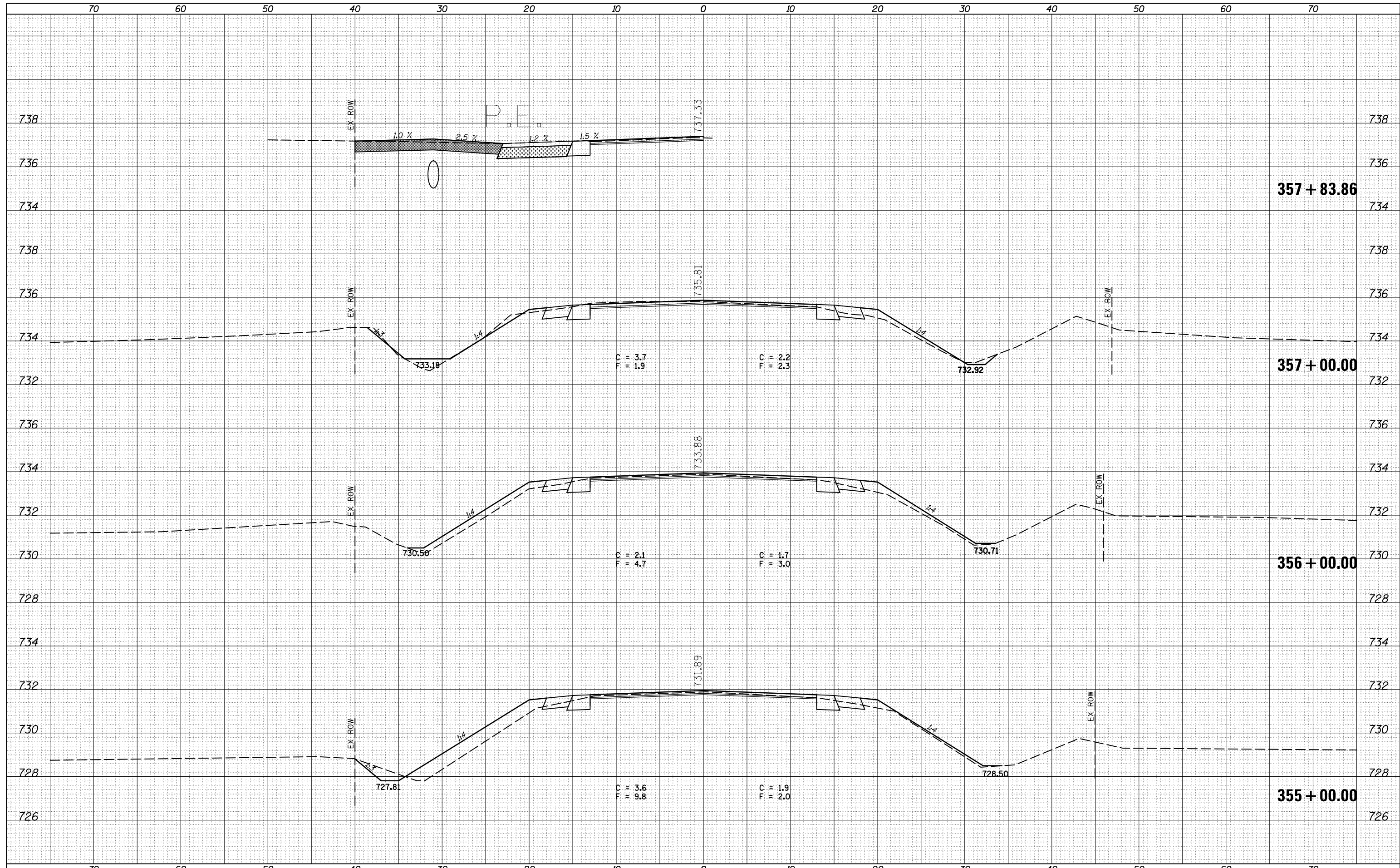
STATE OF ILLINOIS
 DEPARTMENT OF TRANSPORTATION

CROSS SECTIONS - IL 47
 SCALE: SHEET 154 OF 217 SHEETS STA. 353+00.00 TO STA. 354+00.00

F.A.P. RTE.	SECTION	COUNTY	TOTAL SHEETS	SHEET NO.
326	136RS-3, CR & (10-4)RS-1	CHAMPAIGN	474	404
CONTRACT NO. 70844			ILLINOIS FED. AID PROJECT	

DATE	
BY	
FINAL SURVEY	SURVEYED
NOTE BOOK	PLOTTED
NO.	TEMPLATE
	AREAS
	CHECKED

DATE	
BY	
ORIGINAL SURVEY	SURVEYED
NOTE BOOK	PLOTTED
NO.	TEMPLATE
	AREAS
	CHECKED



FILE NAME =
 c:\pw_work\pwidot\cearlockbm\d0187612\0570844

USER NAME = cearlockbm
 ht-ssht-IL 47.dgn
 PLOT SCALE = 10.0000' / in.
 PLOT DATE = 10/10/2014

DESIGNED -
 DRAWN -
 CHECKED -
 DATE -

REVISED -
 REVISED -
 REVISED -
 REVISED -

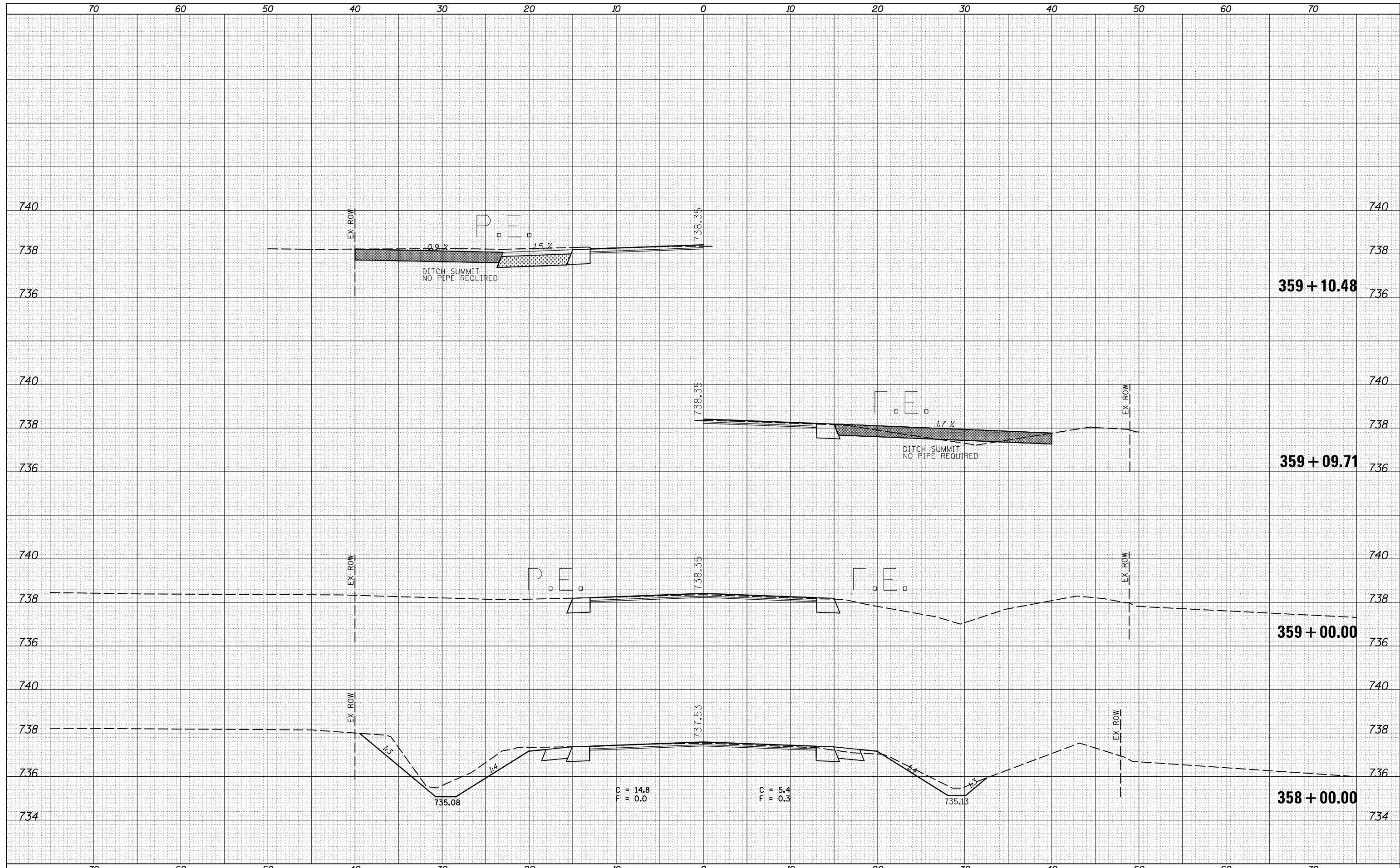
STATE OF ILLINOIS
 DEPARTMENT OF TRANSPORTATION

CROSS SECTIONS - IL 47
 SCALE: SHEET 155 OF 217 SHEETS STA. 355+00.00 TO STA. 357+83.56

F.A.P. RTE.	SECTION	COUNTY	TOTAL SHEETS	SHEET NO.
326	136RS-3, CR & (10-4)RS-1	CHAMPAIGN	474	405
CONTRACT NO. 70844			ILLINOIS FED. AID PROJECT	

DATE	
BY	
SURVEYED	
PLOTTED	
TEMPLATE	
AREAS CHECKED	
FINAL SURVEY	
NOTE BOOK	
NO.	

DATE	
BY	
SURVEYED	
PLOTTED	
TEMPLATE	
AREAS CHECKED	
ORIGINAL SURVEY	
NOTE BOOK	
NO.	



FILE NAME =	USER NAME = ceorlockbm	DESIGNED -	REVISED -
c:\pw_work\pwidot\ceorlockbm\d0187612\0570844-	ht-xssht-IL 47.dgn	DRAWN -	REVISED -
	PLOT SCALE = 10.0000' / in.	CHECKED -	REVISED -
\$MODELNAME\$	PLOT DATE = 10/10/2014	DATE -	REVISED -

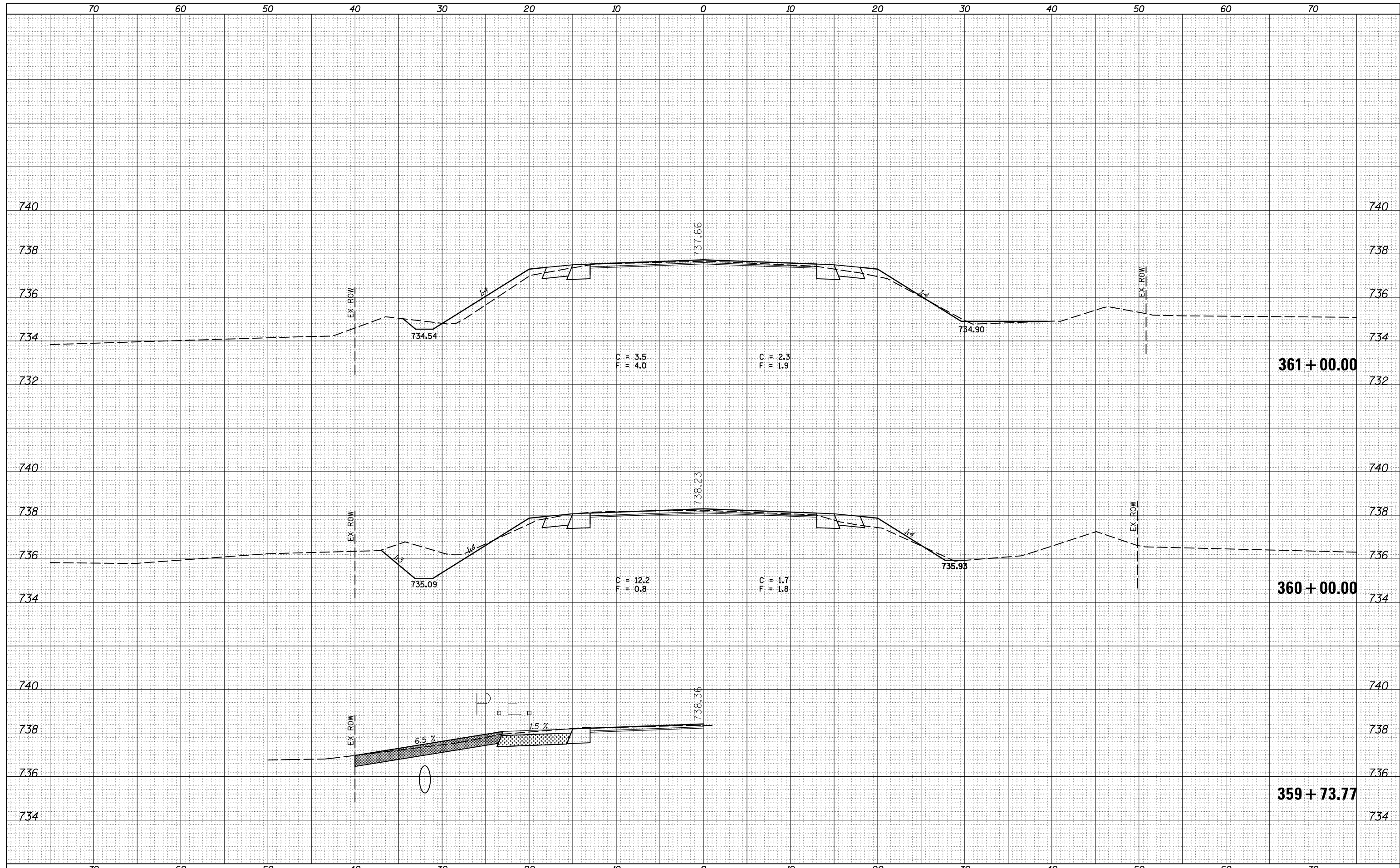
**STATE OF ILLINOIS
DEPARTMENT OF TRANSPORTATION**

CROSS SECTIONS - IL 47	
SCALE:	SHEET 156 OF 217 SHEETS STA. 358+00.00 TO STA. 359+10.86

F.A.P. RTE.	SECTION	COUNTY	TOTAL SHEETS	SHEET NO.
326	136RS-3, CR & (10-4)RS-1	CHAMPAIGN	474	406
CONTRACT NO. 70844			ILLINOIS FED. AID PROJECT	

DATE	
BY	
FINISHED SURVEY	
NOTED SURVEY	
NO. BOOK	
AREAS CHECKED	

DATE	
BY	
ORIGINAL SURVEY	
NOTED SURVEY	
NO. BOOK	
AREAS CHECKED	



FILE NAME = c:\pw_work\pwidot\cearlockbm\0187612\0570844.dgn
 USER NAME = cealockbm
 DESIGNED -
 DRAWN -
 CHECKED -
 DATE -

DESIGNED -
 DRAWN -
 CHECKED -
 DATE -

REVISED -
 REVISED -
 REVISED -
 REVISED -

STATE OF ILLINOIS
 DEPARTMENT OF TRANSPORTATION

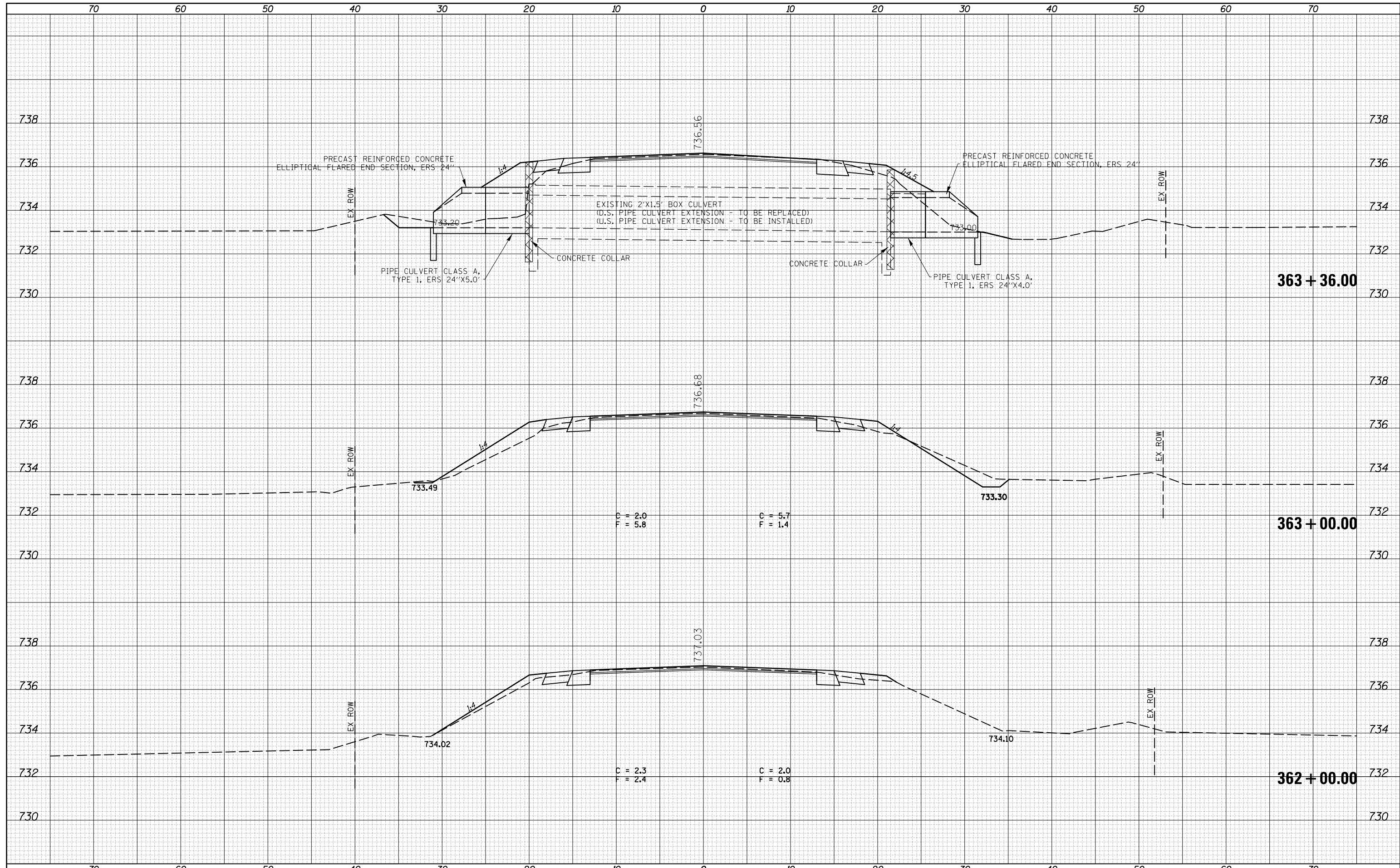
CROSS SECTIONS - IL 47

SCALE: SHEET 157 OF 217 SHEETS STA. 359+73.80 TO STA. 361+00.00

F.A.P. RTE.	SECTION	COUNTY	TOTAL SHEETS	SHEET NO.
326	136RS-3, CR & (10-4)RS-1	CHAMPAIGN	474	407
				CONTRACT NO. 70844
ILLINOIS FED. AID PROJECT				

DATE	
BY	
SURVEYED	
PLOTTED	
TEMPLATE	
AREAS	
CHECKED	
FINAL SURVEY	
NOTE BOOK	
NO.	

DATE	
BY	
SURVEYED	
PLOTTED	
TEMPLATE	
AREAS	
CHECKED	
ORIGINAL SURVEY	
NOTE BOOK	
NO.	



FILE NAME =
 c:\pw_work\pwidot\cearlockbm\d0187612\0570844-

USER NAME = cearlockbm
 ht-ssht-IL 47.dgn
 PLOT SCALE = 10.0000' / in.
 PLOT DATE = 10/10/2014

DESIGNED -
 DRAWN -
 CHECKED -
 DATE -

REVISED -
 REVISED -
 REVISED -
 REVISED -

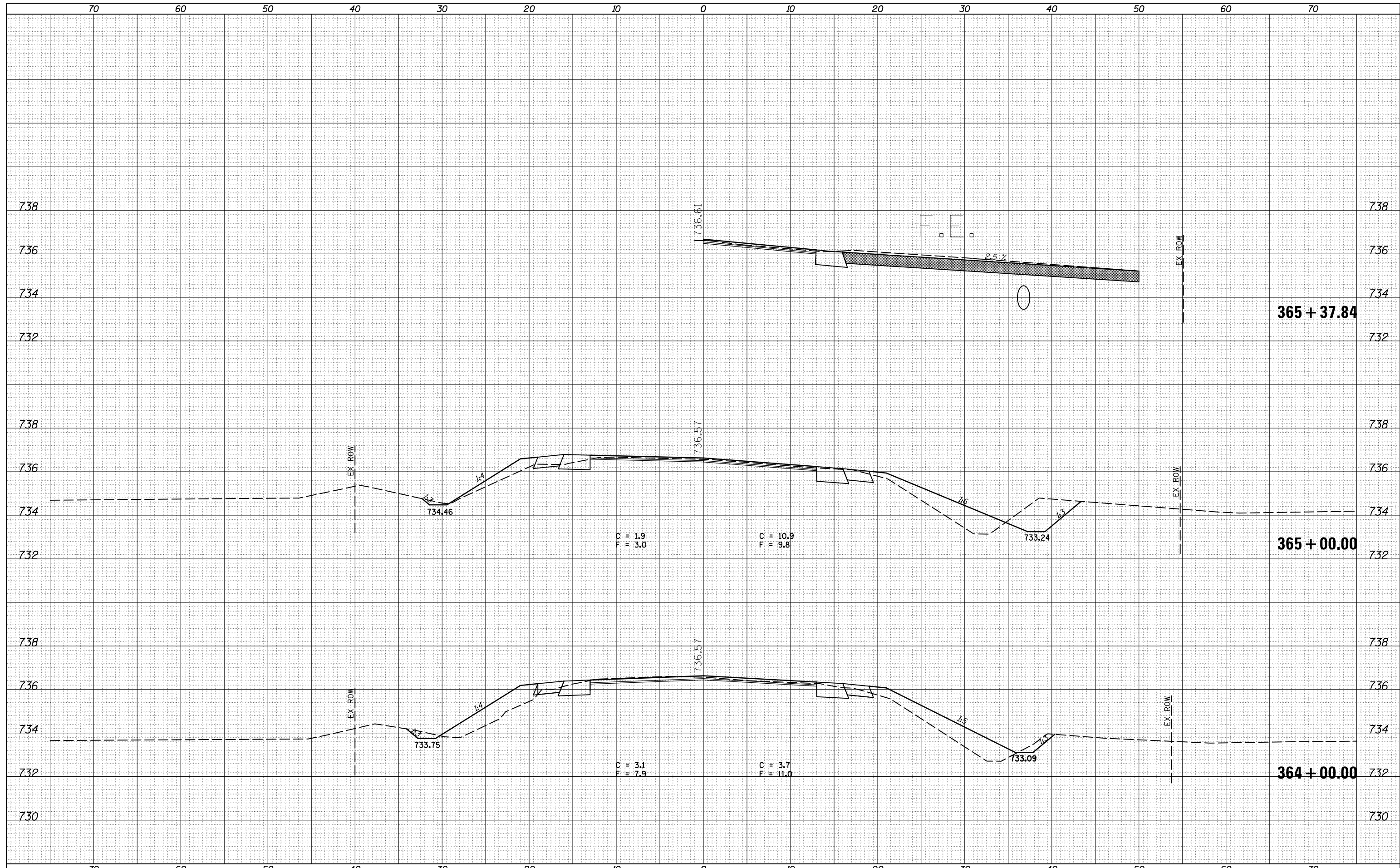
**STATE OF ILLINOIS
 DEPARTMENT OF TRANSPORTATION**

CROSS SECTIONS - IL 47
 SCALE: SHEET 158 OF 217 SHEETS STA. 362+00.00 TO STA. 363+36.00

F.A.P. RTE.	SECTION	COUNTY	TOTAL SHEETS	SHEET NO.
326	136RS-3, CR & (10-4)RS-1	CHAMPAIGN	474	408
CONTRACT NO. 70844			ILLINOIS FED. AID PROJECT	

DATE	
BY	
SURVEYED	
PLOTTED	
TEMPLATE	
AREAS	
CHECKED	
FINAL SURVEY	
NOTE BOOK	
NO.	

DATE	
BY	
SURVEYED	
PLOTTED	
TEMPLATE	
AREAS	
CHECKED	
ORIGINAL SURVEY	
NOTE BOOK	
NO.	



FILE NAME =
 c:\pw_work\pwidot\cearlockbm\d0187612\05708444

USER NAME = cearlockbm
 PLOT SCALE = 10.0000' / in.
 PLOT DATE = 10/10/2014

DESIGNED -
 DRAWN -
 CHECKED -
 DATE -

REVISED -
 REVISED -
 REVISED -
 REVISED -

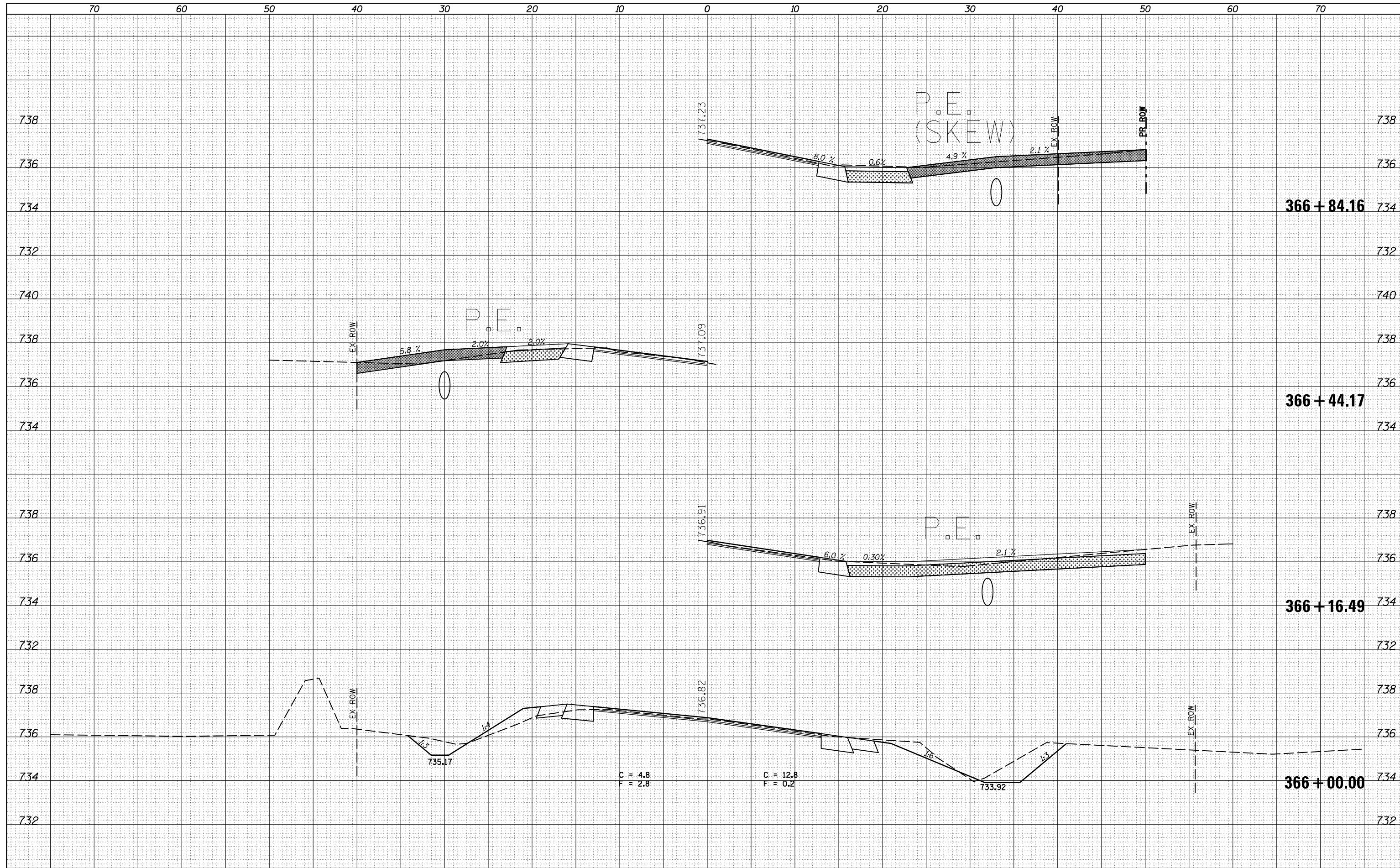
**STATE OF ILLINOIS
 DEPARTMENT OF TRANSPORTATION**

CROSS SECTIONS - IL 47
 SCALE: SHEET 159 OF 217 SHEETS STA. 364+00.00 TO STA. 365+37.84

F.A.P. RTE.	SECTION	COUNTY	TOTAL SHEETS	SHEET NO.
326	136RS-3, CR & (10-4)RS-1	CHAMPAIGN	474	409
CONTRACT NO. 70844			ILLINOIS FED. AID PROJECT	

DATE	
BY	
FINAL SURVEY	SURVEYED
NOTE BOOK	PLOTTED
NO.	TEMPLATE
	AREAS
	CHECKED

DATE	
BY	
ORIGINAL SURVEY	SURVEYED
NOTE BOOK	PLOTTED
NO.	TEMPLATE
	AREAS
	CHECKED



FILE NAME =	USER NAME = cealockbm	DESIGNED -	REVISED -
c:\pw_work\pwidot\cealockbm\d0187612\05708444	ht-ssht-IL 47.dgn	DRAWN -	REVISED -
	PLOT SCALE = 10.0000' / in.	CHECKED -	REVISED -
MODELNAME	PLOT DATE = 10/10/2014	DATE -	REVISED -

**STATE OF ILLINOIS
DEPARTMENT OF TRANSPORTATION**

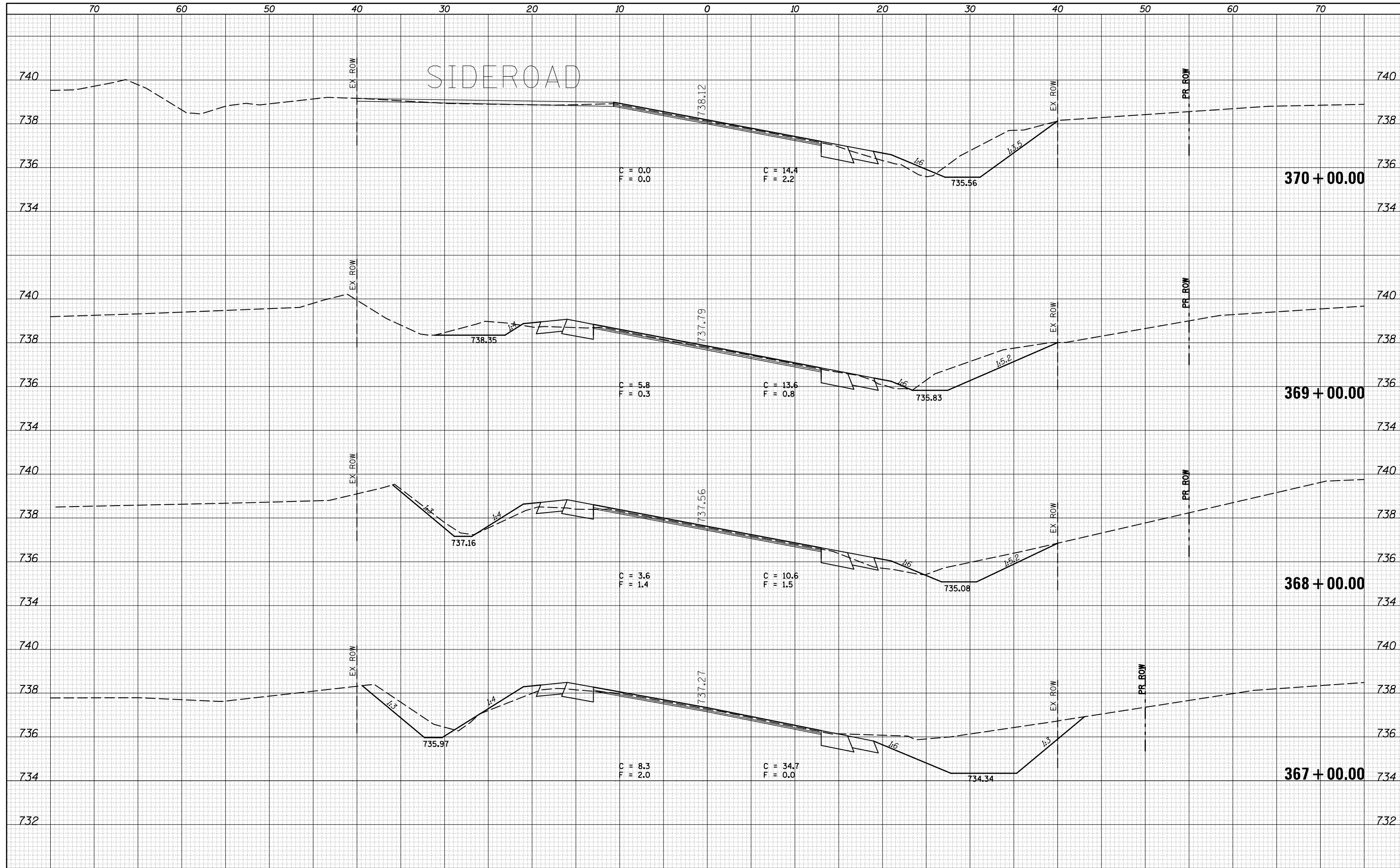
CROSS SECTIONS - IL 47

SCALE: SHEET 160 OF 217 SHEETS STA. 366+00.00 TO STA. 366+81.84

F.A.P. RTE.	SECTION	COUNTY	TOTAL SHEETS	SHEET NO.
326	136RS-3, CR & (10-4)RS-1	CHAMPAIGN	474	410
			CONTRACT NO. 70844	
ILLINOIS FED. AID PROJECT				

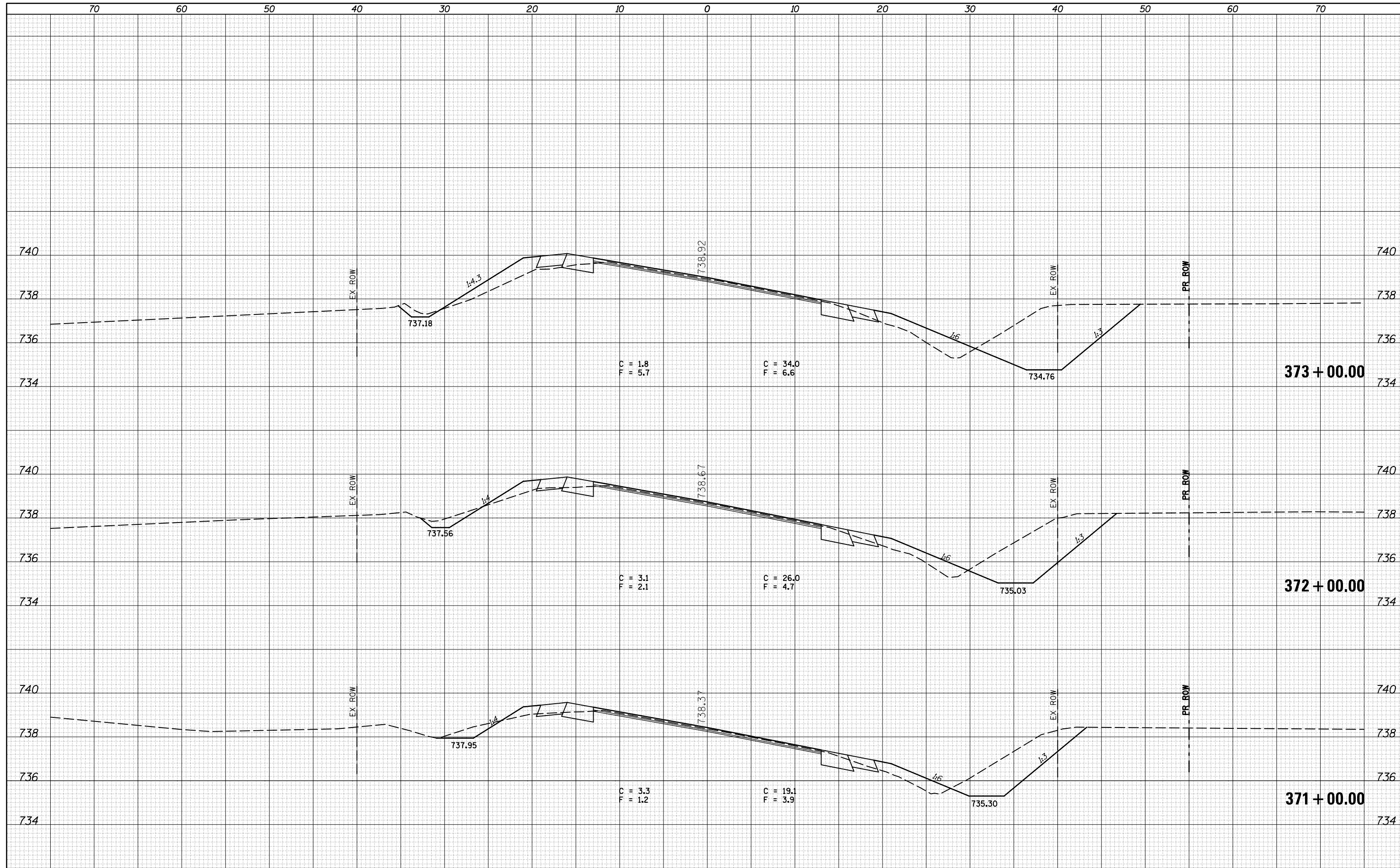
DATE	
BY	
FINAL SURVEY	SURVEYED
NOTE BOOK	PLOTTED
NO.	TEMPLATE
	AREAS
	CHECKED

DATE	
BY	
ORIGINAL SURVEY	SURVEYED
NOTE BOOK	PLOTTED
NO.	TEMPLATE
	AREAS
	CHECKED



DATE	
BY	
FINAL SURVEY	SURVEYED
NOTE BOOK	PLOTTED
NO.	TEMPLATE
	AREAS CHECKED

DATE	
BY	
ORIGINAL SURVEY	SURVEYED
NOTE BOOK	PLOTTED
NO.	TEMPLATE
	AREAS CHECKED



FILE NAME =	USER NAME = ceorlockbm	DESIGNED -	REVISED -
ca:\pw_work\pwidot\ceorlockbm\d0187612\05708444	ht-ssht-IL 47.dgn	DRAWN -	REVISED -
	PLOT SCALE = 10.0000' / in.	CHECKED -	REVISED -
MODELNAME	PLOT DATE = 10/10/2014	DATE -	REVISED -

**STATE OF ILLINOIS
DEPARTMENT OF TRANSPORTATION**

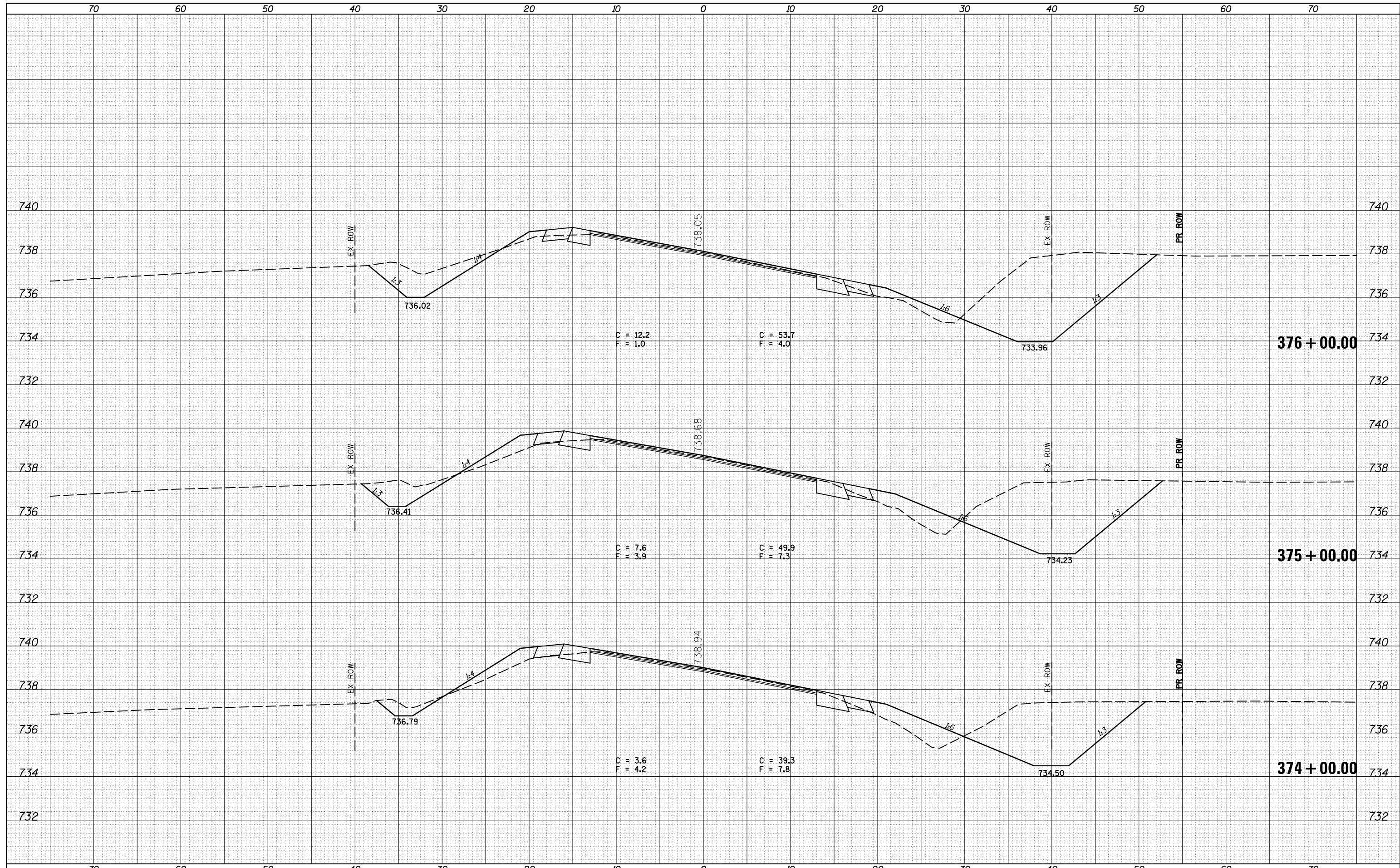
CROSS SECTIONS - IL 47

SCALE: SHEET 162 OF 217 SHEETS STA. 371+00.00 TO STA. 373+00.00

F.A.P. RTE.	SECTION	COUNTY	TOTAL SHEETS	SHEET NO.
326	136RS-3, CR & (10-4)RS-1	CHAMPAIGN	474	412
CONTRACT NO. 70844				
ILLINOIS FED. AID PROJECT				

DATE	
BY	
FINISHED SURVEY	
PLOTTED	
TEMPLATE	
NOTE BOOK	
AREAS CHECKED	
NO.	

DATE	
BY	
ORIGINAL SURVEY	
PLOTTED	
TEMPLATE	
NOTE BOOK	
AREAS CHECKED	
NO.	



FILE NAME =
 c:\pw_work\pwidot\cearlockbm\d0187612\0570844-
 MODELNAME

USER NAME = cealockbm	DESIGNED -	REVISIED -
ht-xssht-IL 47.dgn	DRAWN -	REVISIED -
PLOT SCALE = 10.0000' / in.	CHECKED -	REVISIED -
PLOT DATE = 10/10/2014	DATE -	REVISIED -

**STATE OF ILLINOIS
 DEPARTMENT OF TRANSPORTATION**

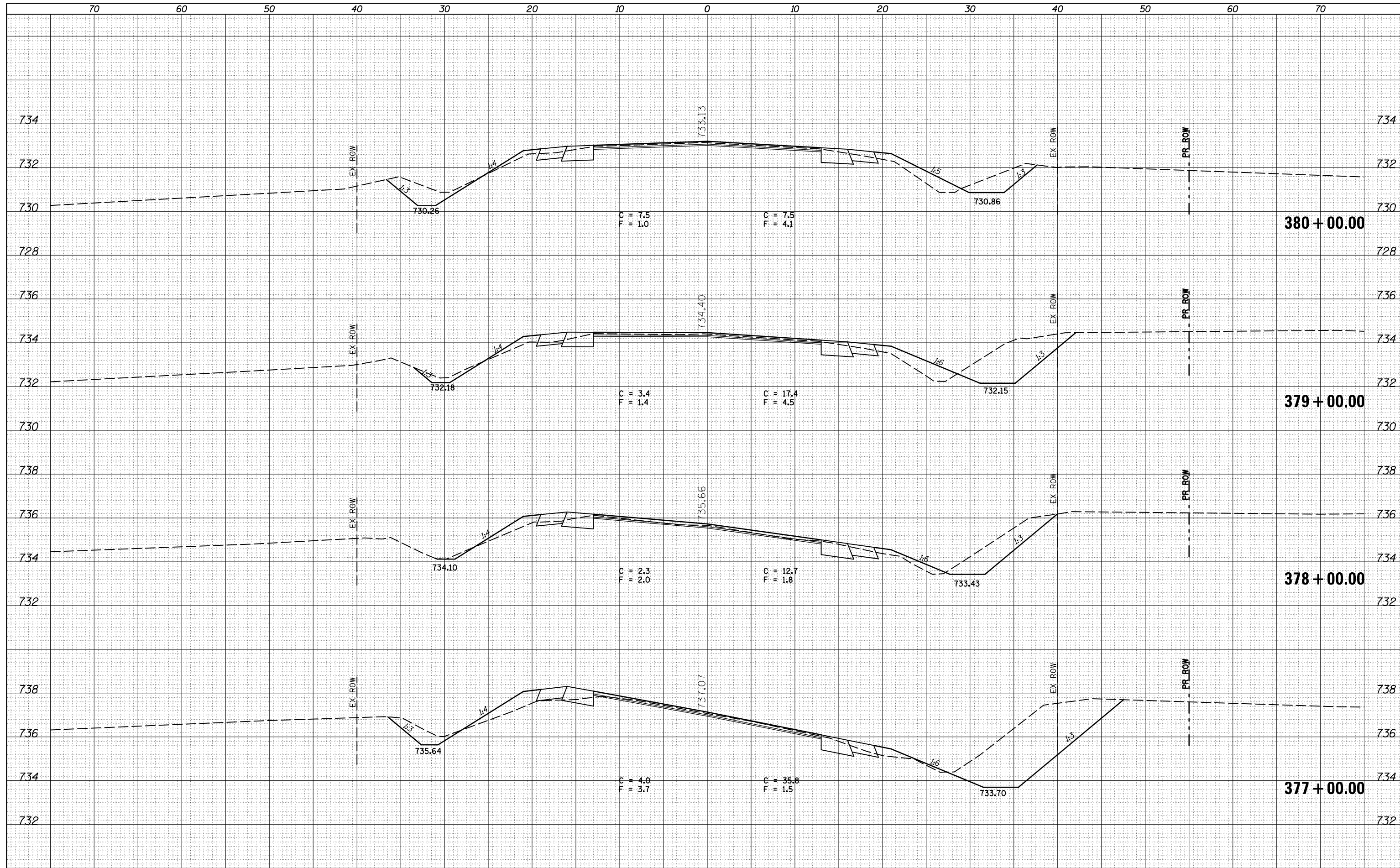
CROSS SECTIONS - IL 47

SCALE: SHEET 163 OF 217 SHEETS STA. 374+00.00 TO STA. 376+00.00

F.A.P. RTE.	SECTION	COUNTY	TOTAL SHEETS	SHEET NO.
326	136RS-3, CR & (10-4)RS-1	CHAMPAIGN	474	413
ILLINOIS FED. AID PROJECT			CONTRACT NO. 70844	

DATE	
BY	
FINAL SURVEY	SURVEYED
NOTE BOOK	PLOTTED
NO.	TEMPLATE
	AREAS
	CHECKED

DATE	
BY	
ORIGINAL SURVEY	SURVEYED
NOTE BOOK	PLOTTED
NO.	TEMPLATE
	AREAS
	CHECKED



FILE NAME =
 c:\pw_work\pwidot\cearlockbm\d0187612\0570844-

USER NAME = cearlockbm
 ht-ssht-IL 47.dgn
 PLOT SCALE = 10.0000' / in.
 PLOT DATE = 10/10/2014

DESIGNED -
 DRAWN -
 CHECKED -
 DATE -

REVISED -
 REVISED -
 REVISED -
 REVISED -

STATE OF ILLINOIS
 DEPARTMENT OF TRANSPORTATION

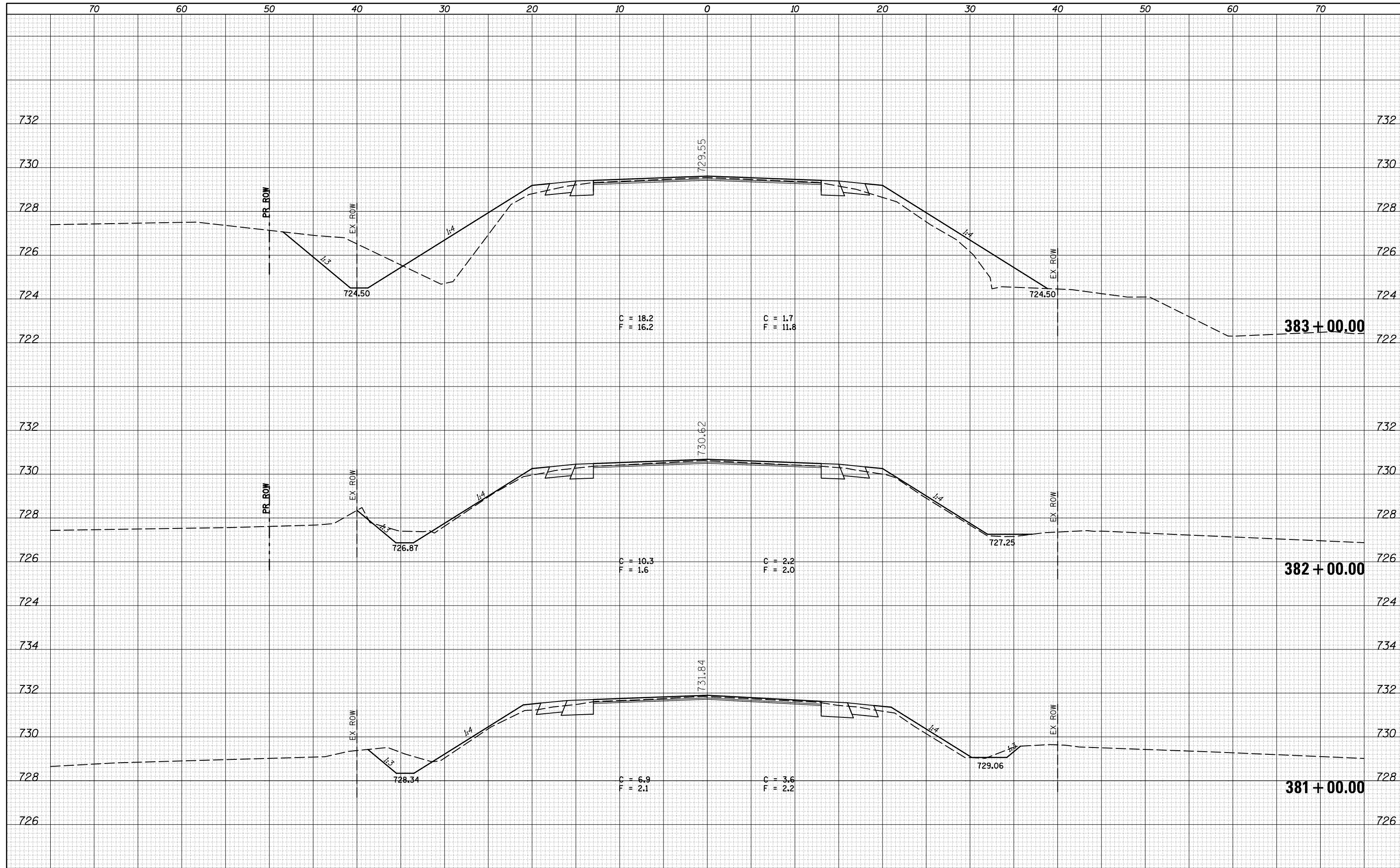
SCALE: SHEET 164 OF 217 SHEETS STA. 377+00.00 TO STA. 380+00.00

CROSS SECTIONS - IL 47

F.A.P. RTE.	SECTION	COUNTY	TOTAL SHEETS	SHEET NO.
326	136RS-3, CR & (10-4)RS-1	CHAMPAIGN	474	414
CONTRACT NO. 70844			ILLINOIS FED. AID PROJECT	

DATE	
BY	
FINAL SURVEY	SURVEYED
NOTE BOOK	PLOTTED
NO.	TEMPLATE
	AREAS CHECKED
	AREAS CHECKED

DATE	
BY	
ORIGINAL SURVEY	SURVEYED
NOTE BOOK	PLOTTED
NO.	TEMPLATE
	AREAS CHECKED
	AREAS CHECKED



FILE NAME =	USER NAME = ceorlockbm	DESIGNED -	REVISED -
c:\pwork\pwork\ceorlockbm\0187612\0570844	ht-xssht-IL 47.dgn	DRAWN -	REVISED -
	PLOT SCALE = 10.0000' / in.	CHECKED -	REVISED -
MODELNAME	PLOT DATE = 10/10/2014	DATE -	REVISED -

**STATE OF ILLINOIS
DEPARTMENT OF TRANSPORTATION**

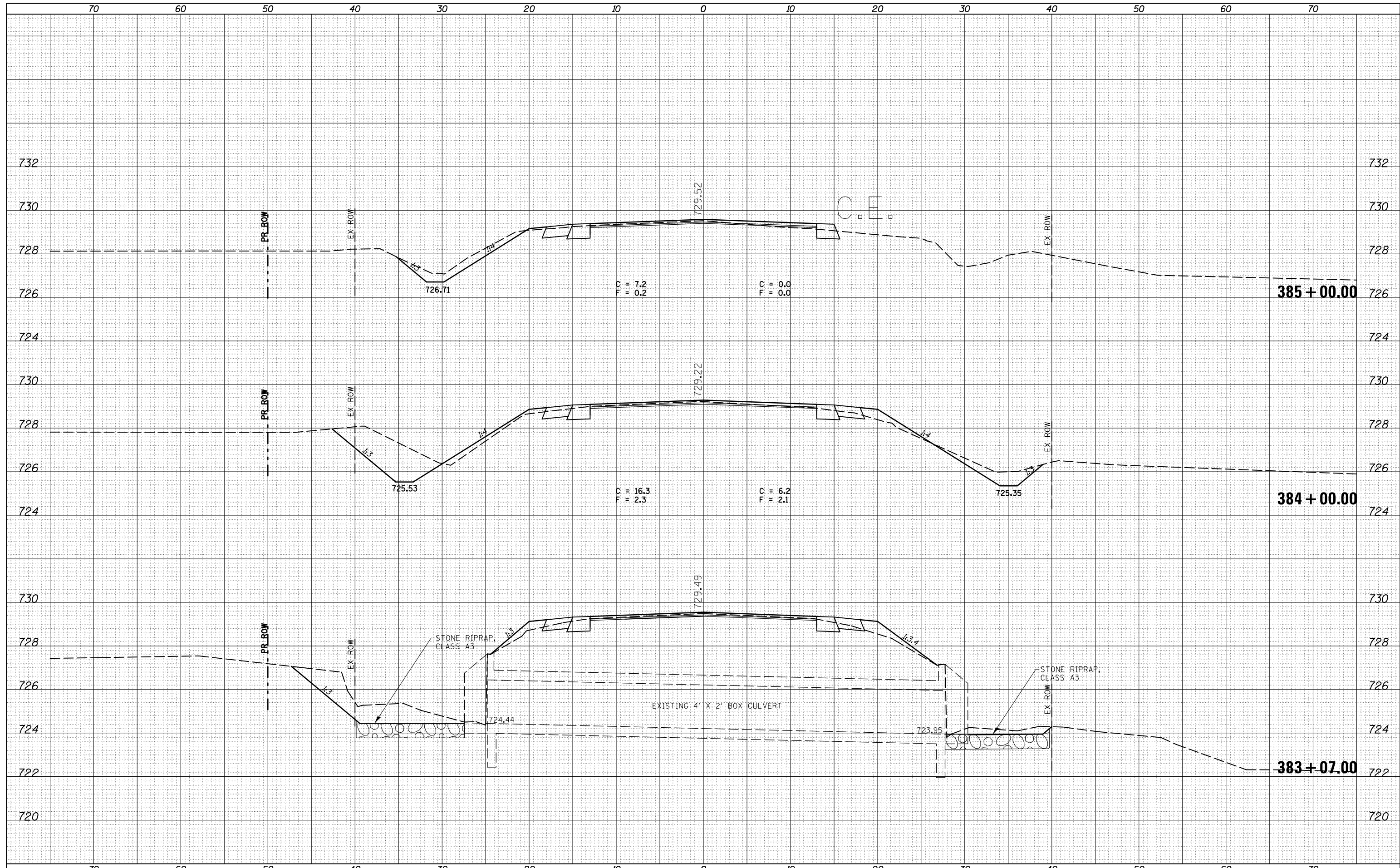
CROSS SECTIONS - IL 47

SCALE: SHEET 165 OF 217 SHEETS STA. 381+00.00 TO STA. 383+00.00

F.A.P. RTE.	SECTION	COUNTY	TOTAL SHEETS	SHEET NO.
326	136RS-3, CR & (10-4)RS-1	CHAMPAIGN	474	415
			CONTRACT NO. 70844	
ILLINOIS FED. AID PROJECT				

DATE	
BY	
SURVEYED	
PLOTTED	
TEMPLATE	
AREAS	
CHECKED	
FINAL SURVEY	
NOTE BOOK	
NO.	

DATE	
BY	
SURVEYED	
PLOTTED	
TEMPLATE	
AREAS	
CHECKED	
ORIGINAL SURVEY	
NOTE BOOK	
NO.	



FILE NAME = c:\pw_work\pwidot\cearlockbm\d0187612\0570844.dgn
 USER NAME = cealockbm
 PLOT SCALE = 10.0000' / in.
 PLOT DATE = 10/10/2014

DESIGNED	-	REVISED	-
DRAWN	-	REVISED	-
CHECKED	-	REVISED	-
DATE	-	REVISED	-

**STATE OF ILLINOIS
DEPARTMENT OF TRANSPORTATION**

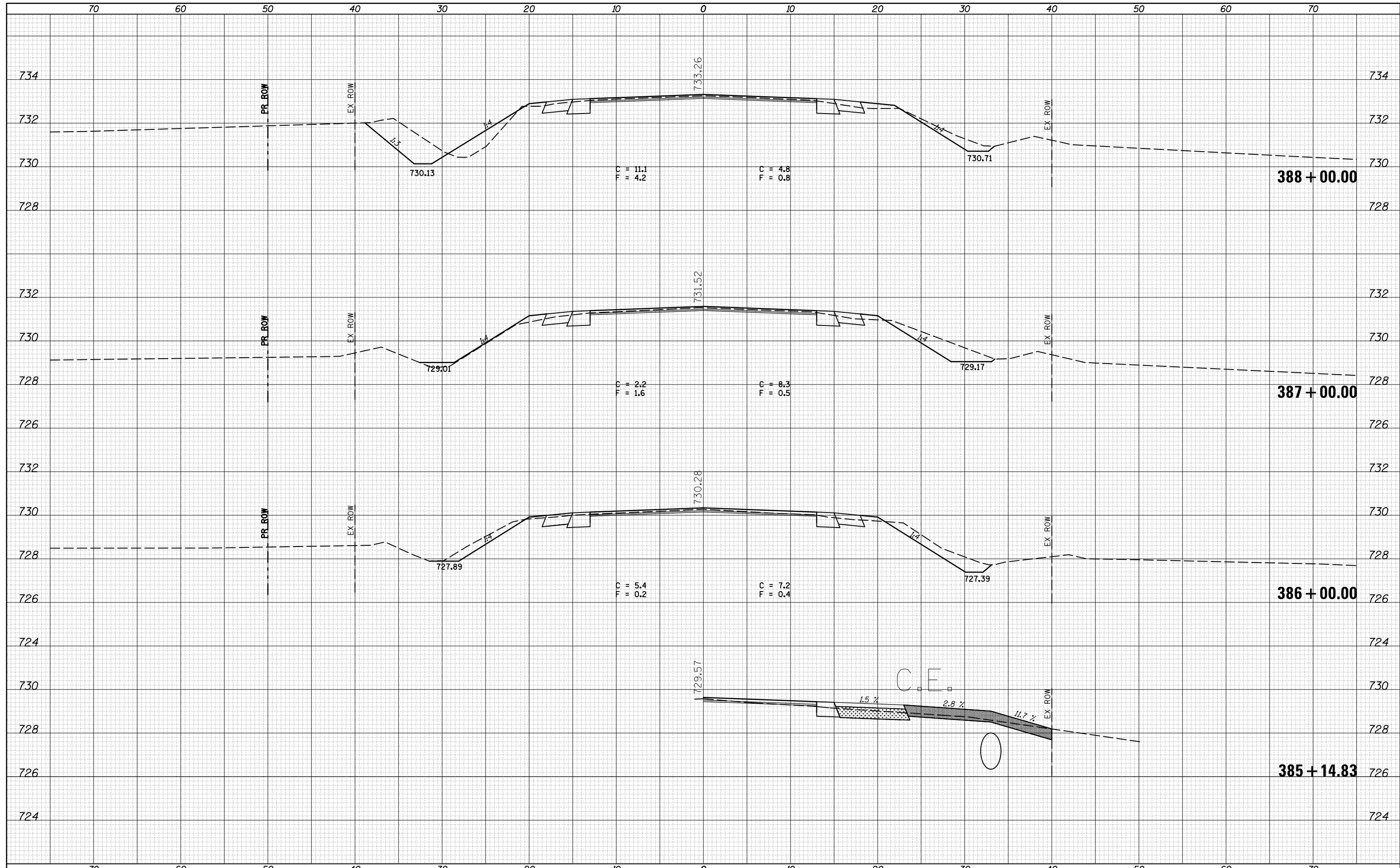
CROSS SECTIONS - IL 47

SCALE: SHEET 166 OF 217 SHEETS STA. 383+07.00 TO STA. 385+00.00

F.A.P. RTE.	SECTION	COUNTY	TOTAL SHEETS	SHEET NO.
326	136RS-3, CR & (10-4)RS-1	CHAMPAIGN	474	416
CONTRACT NO. 70844			ILLINOIS FED. AID PROJECT	

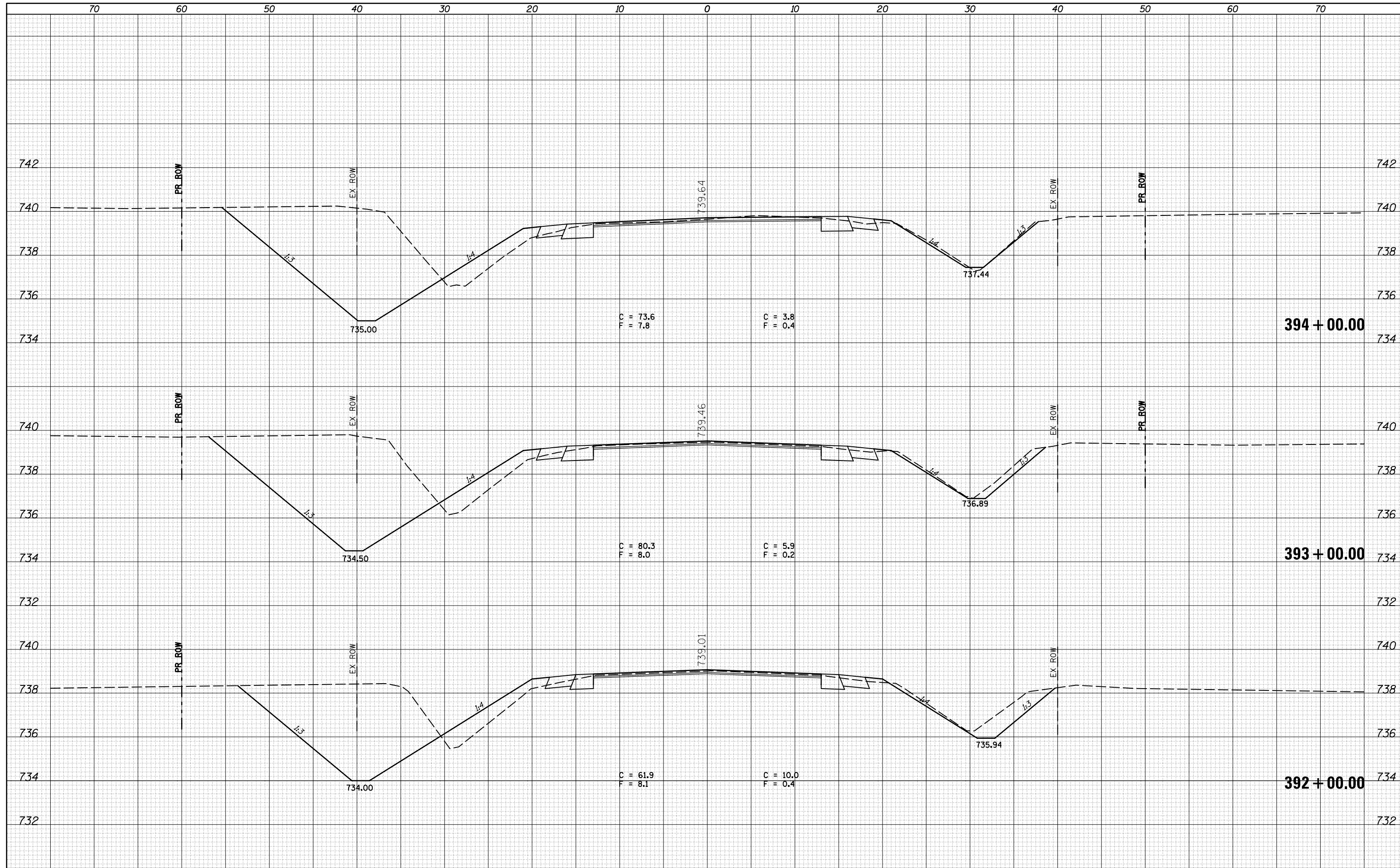
DATE	
BY	
FINAL SURVEY	SURVEYED
NOTE BOOK	PLOTTED
NO.	TEMPLATE
	AREAS
	CHECKED

DATE	
BY	
ORIGINAL SURVEY	SURVEYED
NOTE BOOK	PLOTTED
NO.	TEMPLATE
	AREAS
	CHECKED



DATE	
BY	
SURVEYED	
PLOTTED	
TEMPLATE	
NOTE BOOK	
AREAS CHECKED	
NO.	

DATE	
BY	
SURVEYED	
PLOTTED	
TEMPLATE	
NOTE BOOK	
AREAS CHECKED	
NO.	



FILE NAME = c:\pwork\pwork\cearlockbm\d0187612\0570844-
 USER NAME = cearlockbm
 DRAWN -
 CHECKED -
 DATE -
 PLOT SCALE = 10.0000' / in.
 PLOT DATE = 10/10/2014

DESIGNED -	REVISED -
DRAWN -	REVISED -
CHECKED -	REVISED -
DATE -	REVISED -

**STATE OF ILLINOIS
 DEPARTMENT OF TRANSPORTATION**

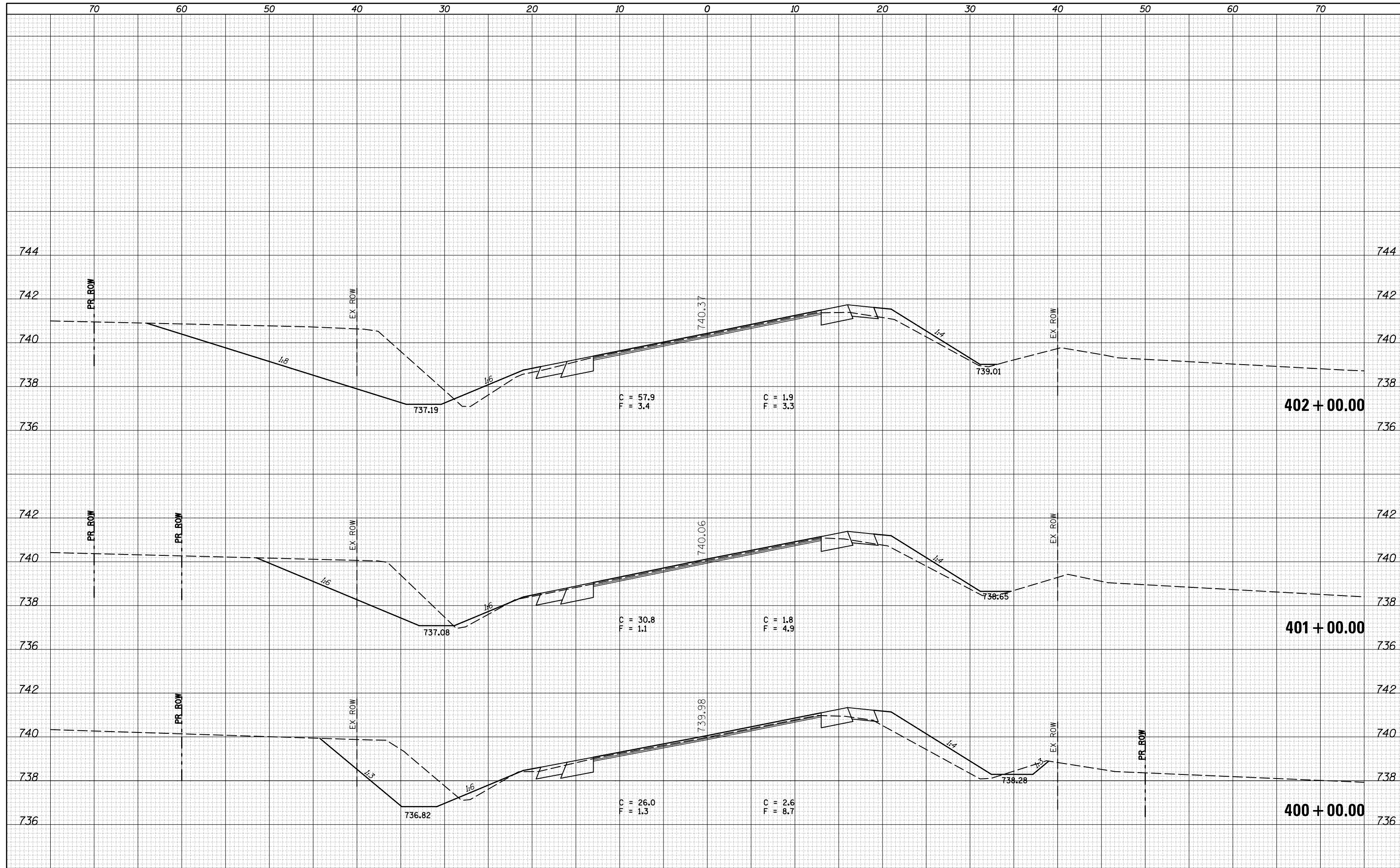
CROSS SECTIONS - IL 47

SCALE: SHEET 169 OF 217 SHEETS STA. 392+00.00 TO STA. 394+00.00

F.A.P. RTE.	SECTION	COUNTY	TOTAL SHEETS	SHEET NO.
326	136RS-3, CR & (10-4)RS-1	CHAMPAIGN	474	419
CONTRACT NO. 70844			ILLINOIS FED. AID PROJECT	

DATE	
BY	
FINAL SURVEY	SURVEYED
NOTE BOOK	PLOTTED
NO.	TEMPLATE
	AREAS CHECKED

DATE	
BY	
ORIGINAL SURVEY	SURVEYED
NOTE BOOK	PLOTTED
NO.	TEMPLATE
	AREAS CHECKED



FILE NAME =	USER NAME = ceorlockbm	DESIGNED -	REVISED -
c:\pw_work\pwidot\ceorlockbm\0187612\0570844-	ht-ssht-IL 47.dgn	DRAWN -	REVISED -
	PLOT SCALE = 10.0000 ' / in.	CHECKED -	REVISED -
\$MODELNAME\$	PLOT DATE = 10/10/2014	DATE -	REVISED -

**STATE OF ILLINOIS
DEPARTMENT OF TRANSPORTATION**

CROSS SECTIONS - IL 47

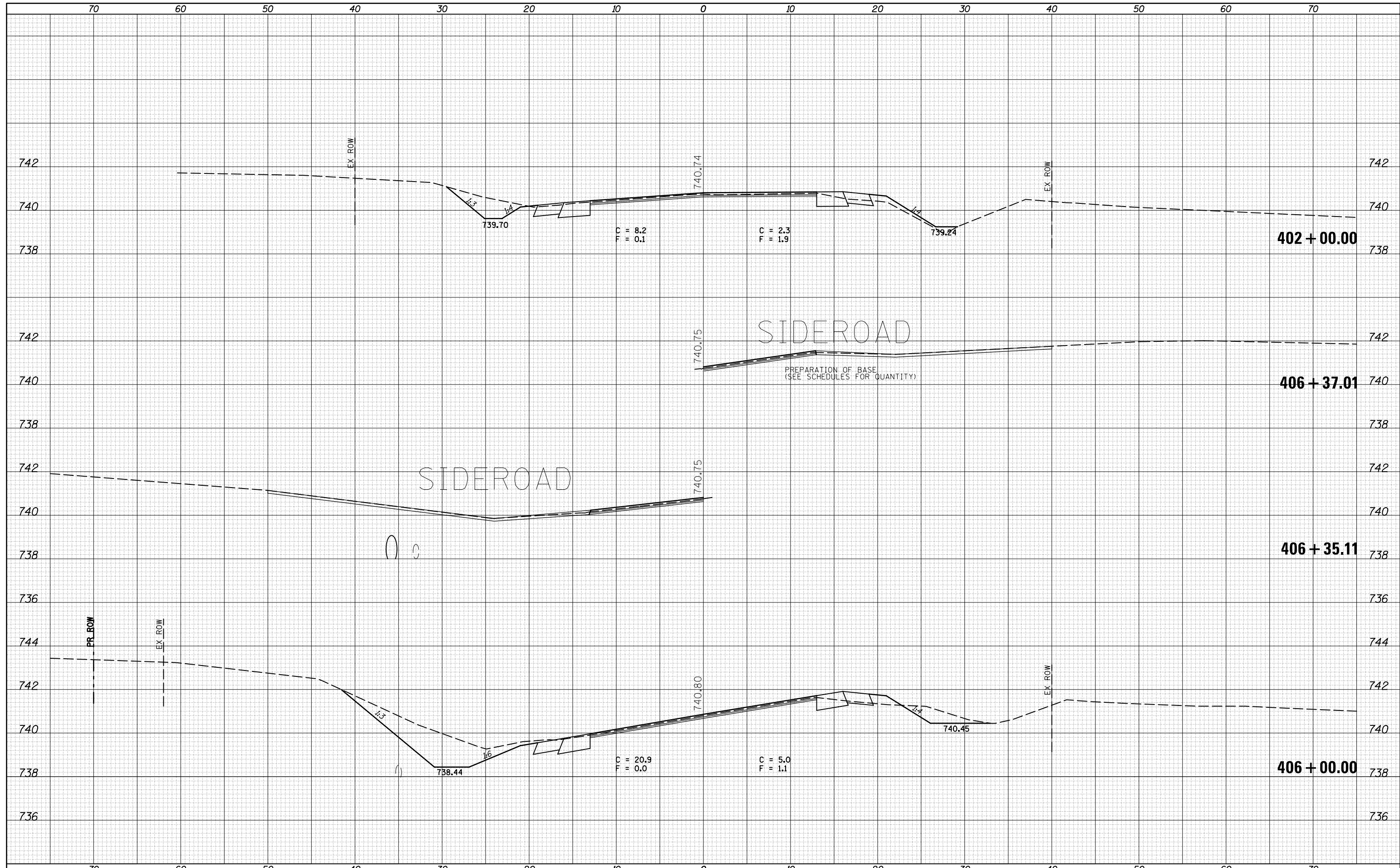
SCALE: SHEET 172 OF 217 SHEETS STA. 400+00.00 TO STA. 402+00.00

F.A.P. RTE.	SECTION	COUNTY	TOTAL SHEETS	SHEET NO.
326	136RS-3, CR & (10-4)RS-1	CHAMPAIGN	474	422
CONTRACT NO. 70844				

ILLINOIS FED. AID PROJECT

DATE	
BY	
SURVEYED	
PLOTTED	
TEMPLATE	
AREAS	
CHECKED	
FINAL SURVEY	
NOTE BOOK	
NO.	

DATE	
BY	
SURVEYED	
PLOTTED	
TEMPLATE	
AREAS	
CHECKED	
ORIGINAL SURVEY	
NOTE BOOK	
NO.	



FILE NAME =
 c:\pw_work\pwidot\cearlockbm\d0187612\0570844-

USER NAME = cearlockbm
 ht-ssht-IL 47.dgn
 PLOT SCALE = 10.0000 ' / in.
 PLOT DATE = 10/10/2014

DESIGNED -
 DRAWN -
 CHECKED -
 DATE -

REVISED -
 REVISED -
 REVISED -
 REVISED -

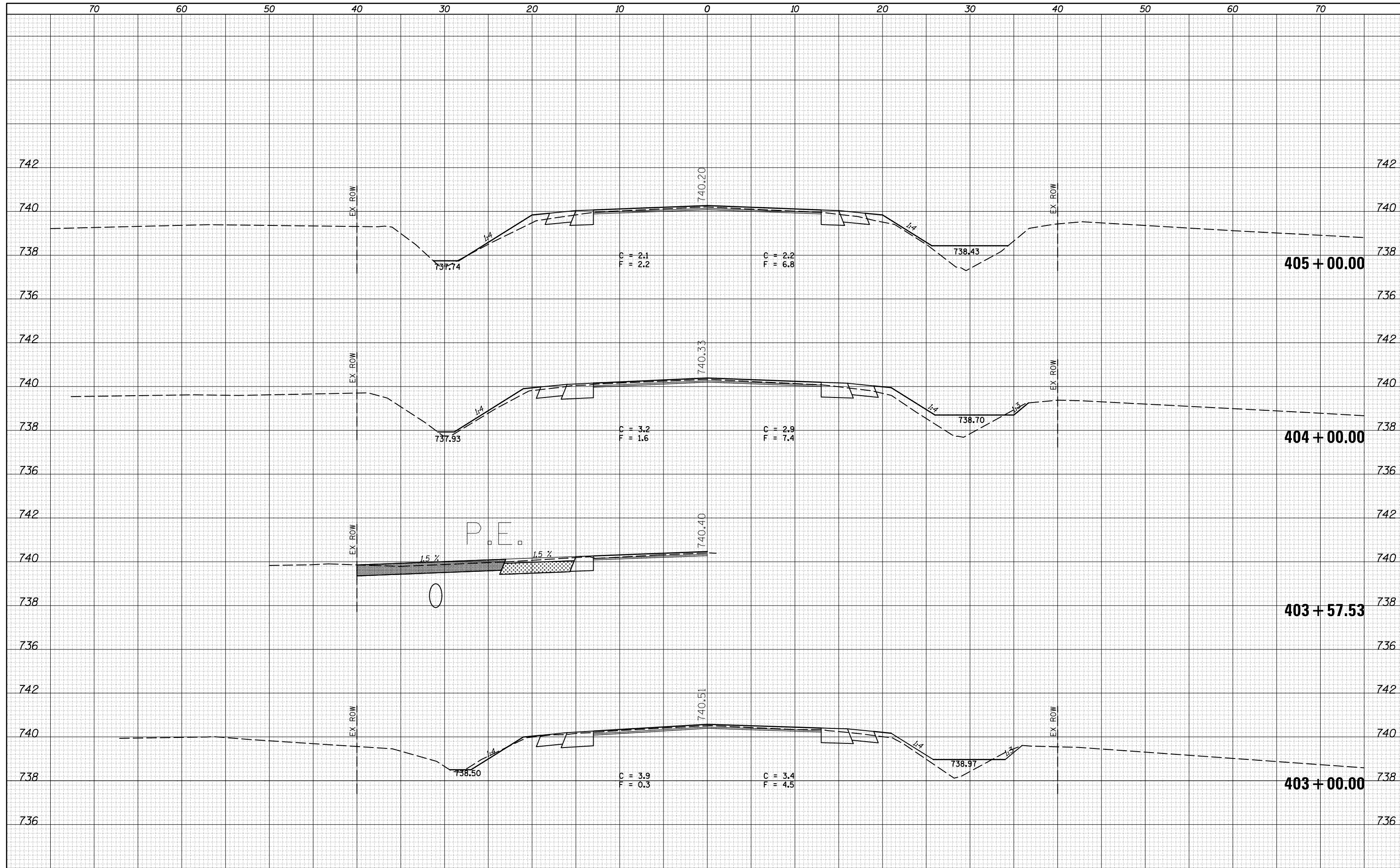
STATE OF ILLINOIS
 DEPARTMENT OF TRANSPORTATION

CROSS SECTIONS - IL 47
 SCALE: SHEET 174 OF 217 SHEETS STA. 406+00.00 TO STA. 402+00.00

F.A.P. RTE.	SECTION	COUNTY	TOTAL SHEETS	SHEET NO.
326	136RS-3, CR & (10-4)RS-1	CHAMPAIGN	474	424
CONTRACT NO. 70844			ILLINOIS FED. AID PROJECT	

DATE	
BY	
SURVEYED	
PLOTTED	
TEMPLATE	
AREAS	
CHECKED	
NO.	

DATE	
BY	
SURVEYED	
PLOTTED	
TEMPLATE	
AREAS	
CHECKED	
NO.	



FILE NAME =	USER NAME = ceorlockbm	DESIGNED -	REVISED -
ca:\pw_work\pwidot\ceorlockbm\d0187612\05708444	ht-ssht-IL 47.dgn	DRAWN -	REVISED -
	PLOT SCALE = 10.0000' / in.	CHECKED -	REVISED -
MODELNAME	PLOT DATE = 10/10/2014	DATE -	REVISED -

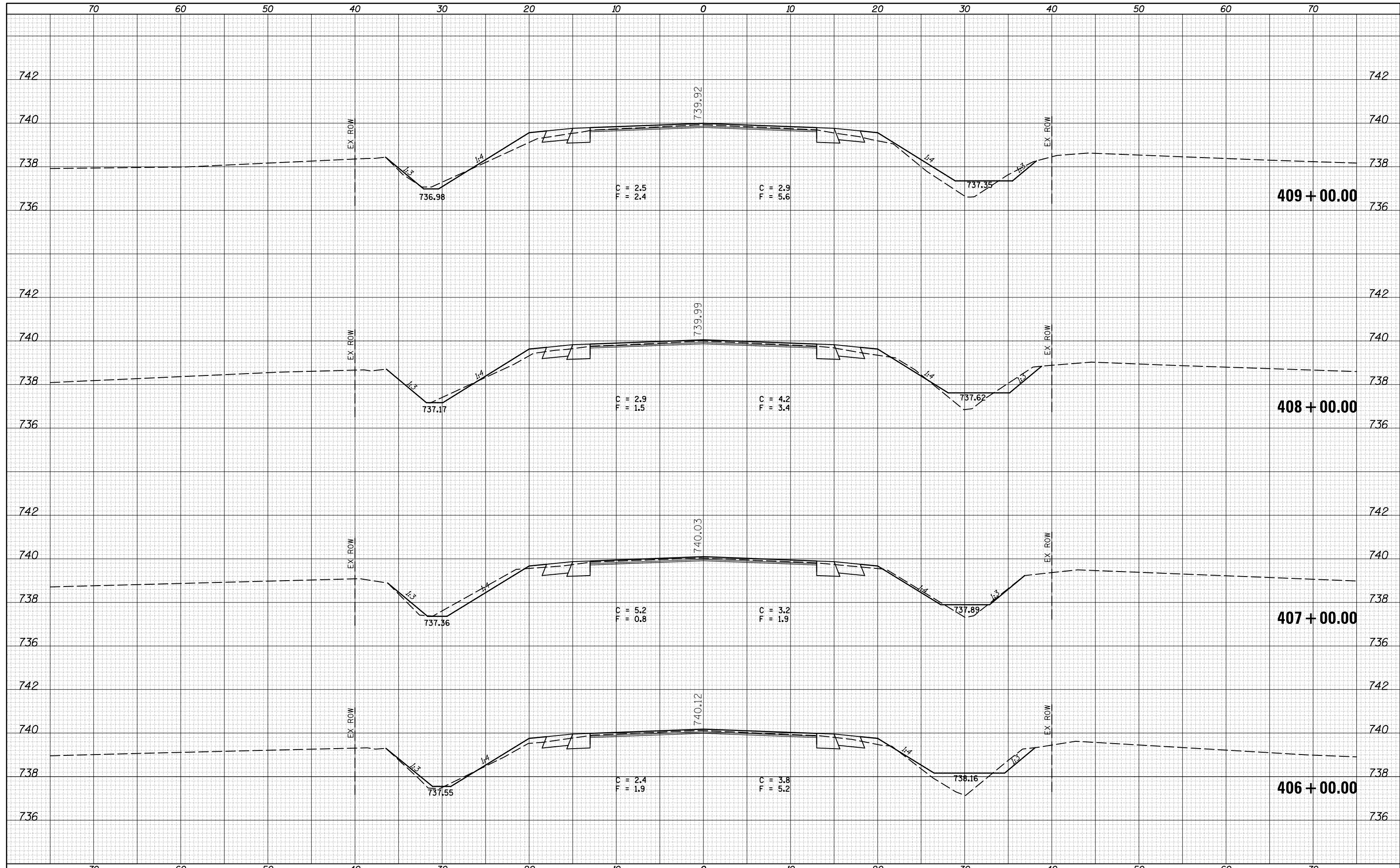
**STATE OF ILLINOIS
DEPARTMENT OF TRANSPORTATION**

CROSS SECTIONS - IL 47	
SCALE:	SHEET 175 OF 217 SHEETS STA. 403+00.00 TO STA. 405+00.00

F.A.P. RTE.	SECTION	COUNTY	TOTAL SHEETS	SHEET NO.
326	136RS-3, CR & (10-4)RS-1	CHAMPAIGN	474	425
CONTRACT NO. 70844			ILLINOIS FED. AID PROJECT	

DATE	
BY	
FINAL SURVEY	SURVEYED
NOTE BOOK	PLOTTED
NO.	AREAS CHECKED

DATE	
BY	
ORIGINAL SURVEY	SURVEYED
NOTE BOOK	PLOTTED
NO.	AREAS CHECKED



FILE NAME =	USER NAME = ceorlockbm	DESIGNED -	REVISED -
c:\pw_work\pwidot\ceorlockbm\d0187612\0570844	ht-ssht-IL 47.dgn	DRAWN -	REVISED -
	PLOT SCALE = 10.0000 ' / in.	CHECKED -	REVISED -
MODELNAME	PLOT DATE = 10/10/2014	DATE -	REVISED -

**STATE OF ILLINOIS
DEPARTMENT OF TRANSPORTATION**

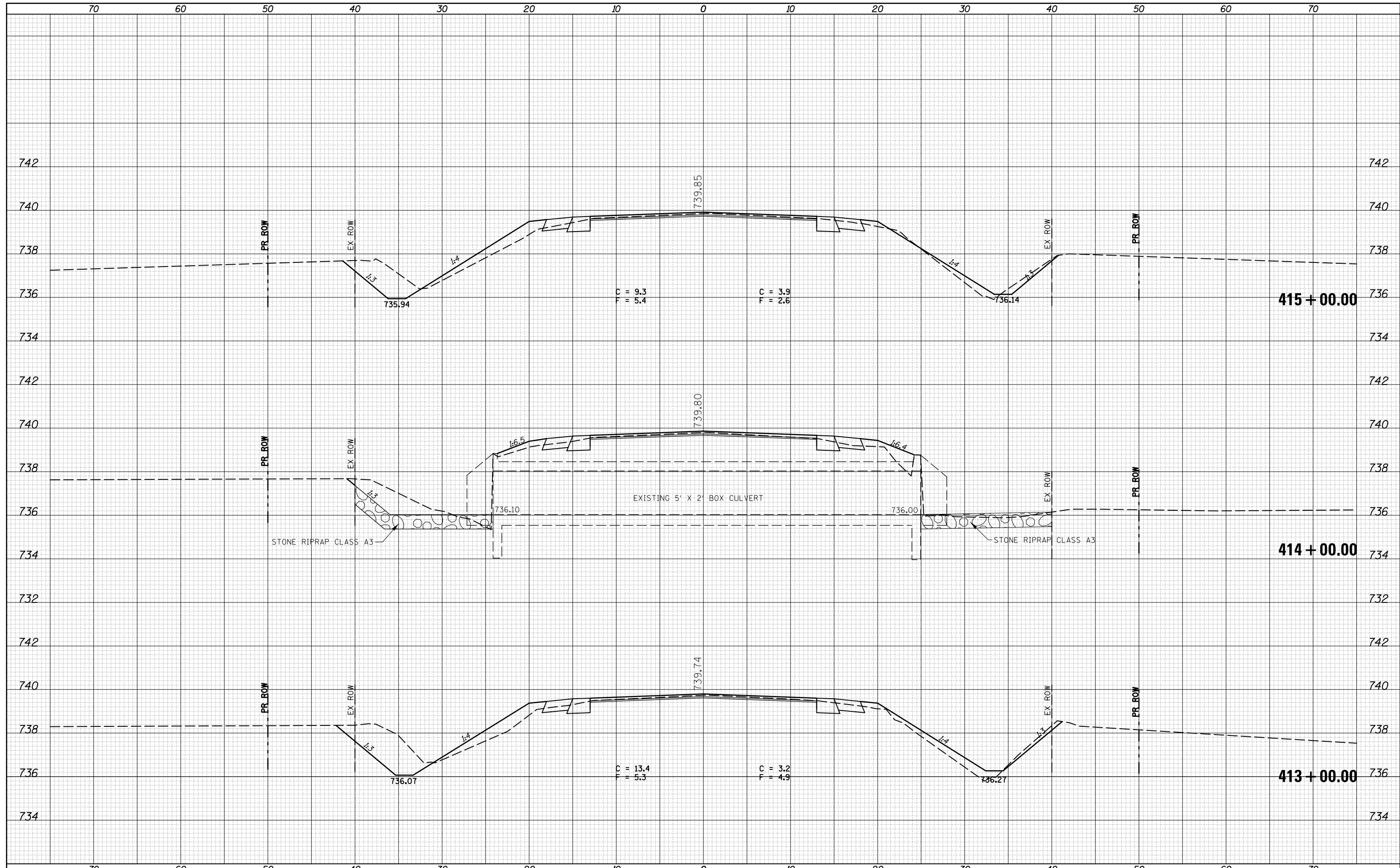
CROSS SECTIONS - IL 47

SCALE: SHEET 176 OF 217 SHEETS STA. 406+00.00 TO STA. 409+00.00

F.A.P. RTE.	SECTION	COUNTY	TOTAL SHEETS	SHEET NO.
326	136RS-3, CR & (10-4)RS-1	CHAMPAIGN	474	426
CONTRACT NO. 70844			ILLINOIS FED. AID PROJECT	

DATE	
BY	
SURVEYED	
PLOTTED	
TEMPLATE	
NOTE BOOK	
AREAS CHECKED	
NO.	

DATE	
BY	
SURVEYED	
PLOTTED	
TEMPLATE	
NOTE BOOK	
AREAS CHECKED	
NO.	



FILE NAME =
 c:\pwork\pwork\cearlockbm\0187612\0570844-

USER NAME = cealockbm
 ht-xssh-IL 47.dgn
 PLOT SCALE = 10.0000' / in.
 PLOT DATE = 10/10/2014

DESIGNED -
 DRAWN -
 CHECKED -
 DATE -

REVISED -
 REVISED -
 REVISED -
 REVISED -

**STATE OF ILLINOIS
 DEPARTMENT OF TRANSPORTATION**

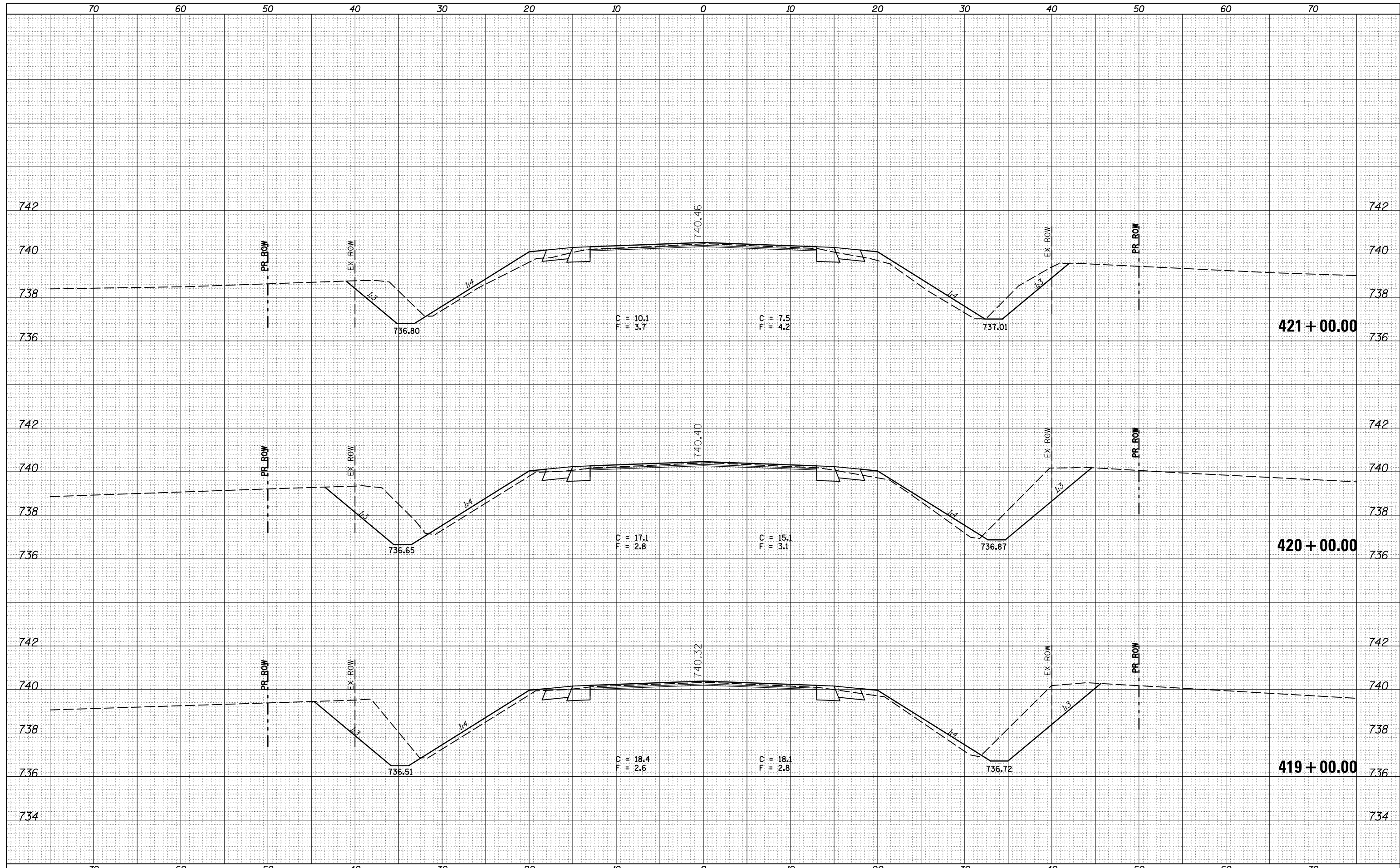
CROSS SECTIONS - IL 47

SCALE: SHEET 178 OF 217 SHEETS STA. 413+00.00 TO STA. 415+00.00

F.A.P. RTE.	SECTION	COUNTY	TOTAL SHEETS	SHEET NO.
326	136RS-3, CR & (10-4)RS-1	CHAMPAIGN	474	428
CONTRACT NO. 70844			ILLINOIS FED. AID PROJECT	

DATE	
BY	
FINAL SURVEY	SURVEYED
NOTE BOOK	PLOTTED
NO.	TEMPLATE
	AREAS
	CHECKED

DATE	
BY	
ORIGINAL SURVEY	SURVEYED
NOTE BOOK	PLOTTED
NO.	TEMPLATE
	AREAS
	CHECKED



FILE NAME = c:\pw_work\pwidot\cearlockbm\d0187612\05708444.dgn
 USER NAME = cearlockbm
 PLOT SCALE = 10.0000' / in.
 PLOT DATE = 10/10/2014

DESIGNED -	REVISD -
DRAWN -	REVISD -
CHECKED -	REVISD -
DATE -	REVISD -

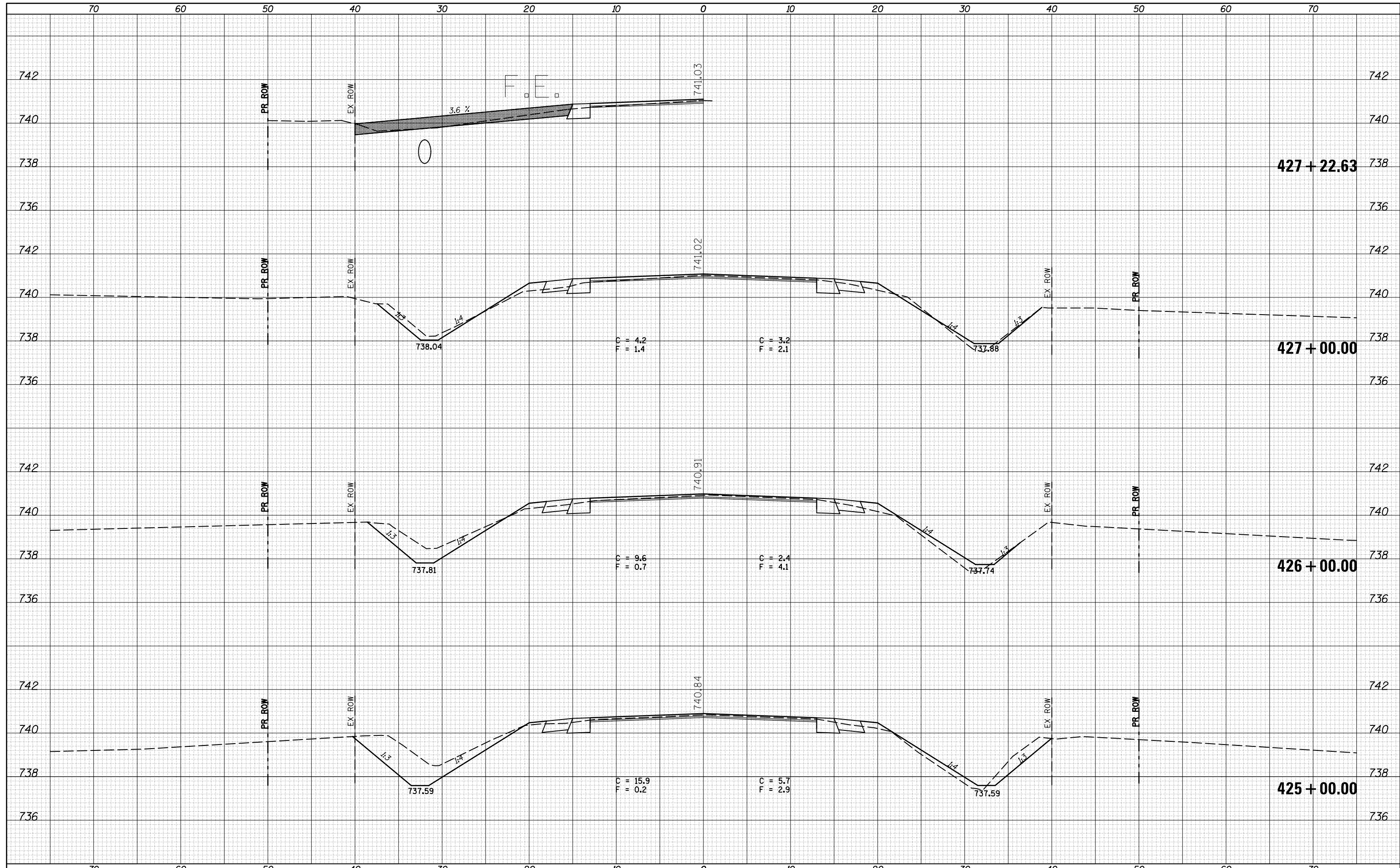
STATE OF ILLINOIS
 DEPARTMENT OF TRANSPORTATION

CROSS SECTIONS - IL 47
 SCALE: SHEET 180 OF 217 SHEETS STA. 419+00.00 TO STA. 421+00.00

F.A.P. RTE.	SECTION	COUNTY	TOTAL SHEETS	SHEET NO.
326	136RS-3, CR & (10-4)RS-1	CHAMPAIGN	474	430
CONTRACT NO. 70844			ILLINOIS FED. AID PROJECT	

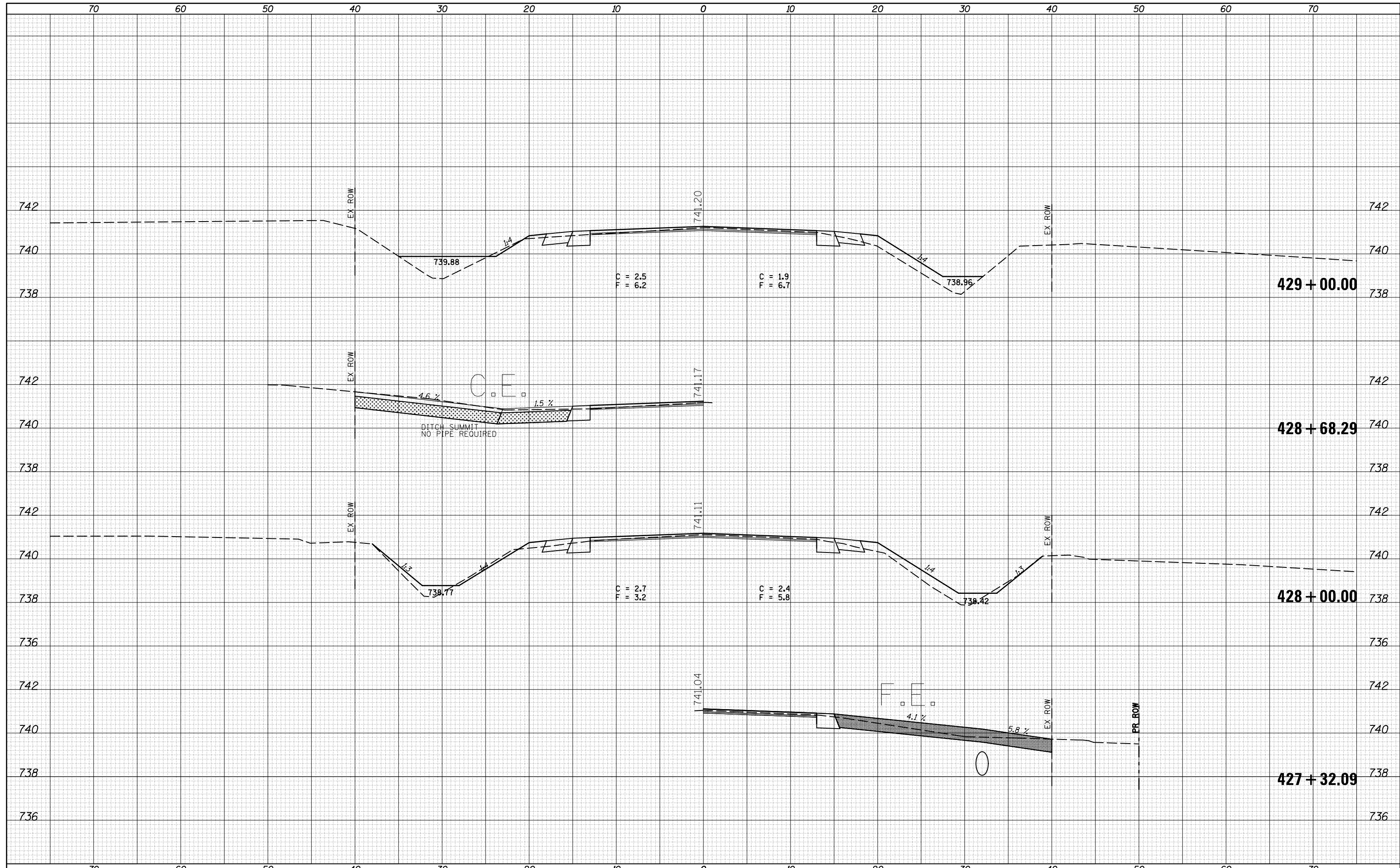
DATE	
BY	
FINAL SURVEY	SURVEYED
NOTE BOOK	PLOTTED
NO.	TEMPLATE
	AREAS CHECKED
	AREAS CHECKED

DATE	
BY	
ORIGINAL SURVEY	SURVEYED
NOTE BOOK	PLOTTED
NO.	TEMPLATE
	AREAS CHECKED
	AREAS CHECKED



DATE	
BY	
FINISHED SURVEY	
PLOTTED	
TEMPLATE	
NOTE BOOK	
AREAS CHECKED	
NO.	

DATE	
BY	
ORIGINAL SURVEY	
PLOTTED	
TEMPLATE	
NOTE BOOK	
AREAS CHECKED	
NO.	



FILE NAME =
 c:\pw_work\pwidot\cearlockbm\d0187612\0570844-
 MODELNAME

USER NAME = cealockbm	DESIGNED -	REVISED -
ht-xssht-IL 47.dgn	DRAWN -	REVISED -
PLOT SCALE = 10.0000' / in.	CHECKED -	REVISED -
PLOT DATE = 10/10/2014	DATE -	REVISED -

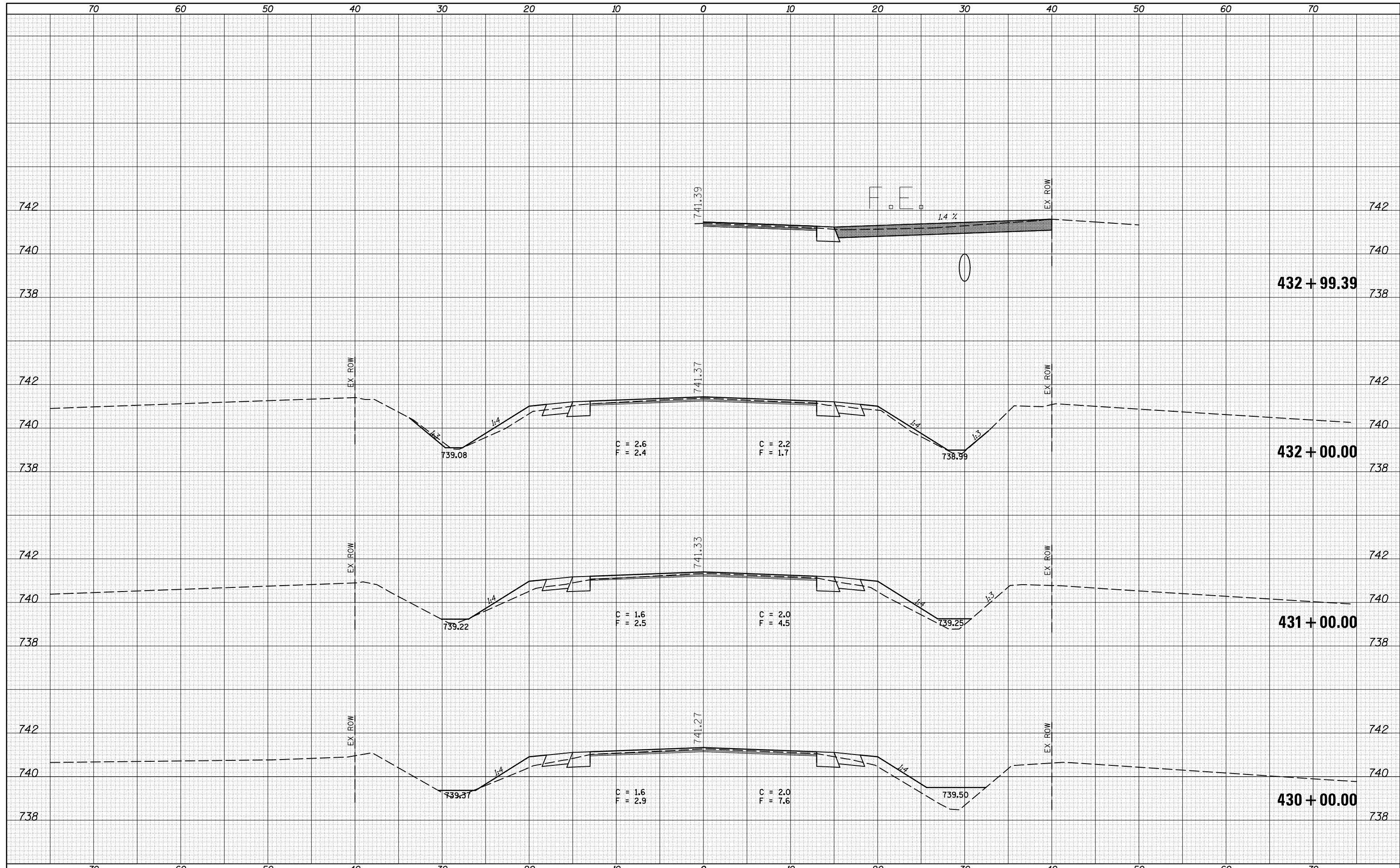
STATE OF ILLINOIS
 DEPARTMENT OF TRANSPORTATION

CROSS SECTIONS - IL 47
 SCALE: SHEET 183 OF 217 SHEETS STA. 427+31.95 TO STA. 429+00.00

F.A.P. RTE.	SECTION	COUNTY	TOTAL SHEETS	SHEET NO.
326	136RS-3, CR & (10-4)RS-1	CHAMPAIGN	474	433
CONTRACT NO. 70844				
ILLINOIS FED. AID PROJECT				

DATE	
BY	
FINISHED SURVEY	
PLOTTED	
TEMPLATE	
NOTE BOOK	
AREAS CHECKED	
NO.	

DATE	
BY	
ORIGINAL SURVEY	
PLOTTED	
TEMPLATE	
NOTE BOOK	
AREAS CHECKED	
NO.	



FILE NAME =
 c:\pw_work\pwidot\cearlockbm\d0187612\0570844-

USER NAME = cearlockbm
 ht-xssh-IL 47.dgn
 PLOT SCALE = 10.0000' / in.
 PLOT DATE = 10/10/2014

DESIGNED -
 DRAWN -
 CHECKED -
 DATE -

REVISED -
 REVISED -
 REVISED -
 REVISED -

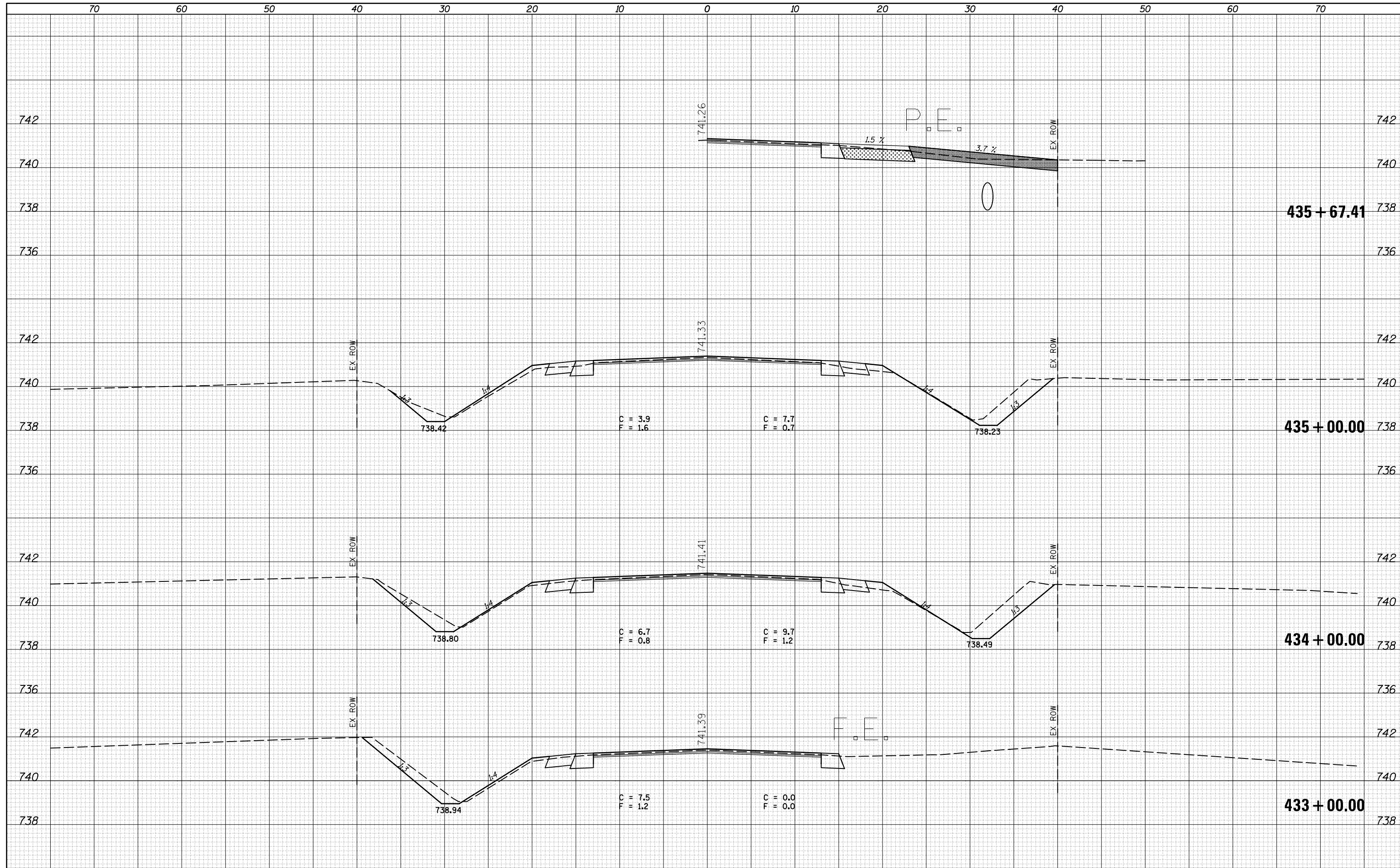
**STATE OF ILLINOIS
 DEPARTMENT OF TRANSPORTATION**

CROSS SECTIONS - IL 47
 SCALE: SHEET 184 OF 217 SHEETS STA. 430+00.00 TO STA. 432+99.48

F.A.P. RTE.	SECTION	COUNTY	TOTAL SHEETS	SHEET NO.
326	136RS-3, CR & (10-4)RS-1	CHAMPAIGN	474	434
CONTRACT NO. 70844			ILLINOIS FED. AID PROJECT	

DATE	
BY	
FINAL SURVEY	SURVEYED
NOTE BOOK	PLOTTED
NO.	TEMPLATE
	AREAS
	CHECKED

DATE	
BY	
ORIGINAL SURVEY	SURVEYED
NOTE BOOK	PLOTTED
NO.	TEMPLATE
	AREAS
	CHECKED



FILE NAME =	USER NAME = ceorlockbm	DESIGNED -	REVISED -
ca:\pw_work\pwidot\ceorlockbm\0187612\0570844	ht-xssht-IL 47.dgn	DRAWN -	REVISED -
	PLOT SCALE = 10.0000' / in.	CHECKED -	REVISED -
MODELNAME	PLOT DATE = 10/10/2014	DATE -	REVISED -

**STATE OF ILLINOIS
DEPARTMENT OF TRANSPORTATION**

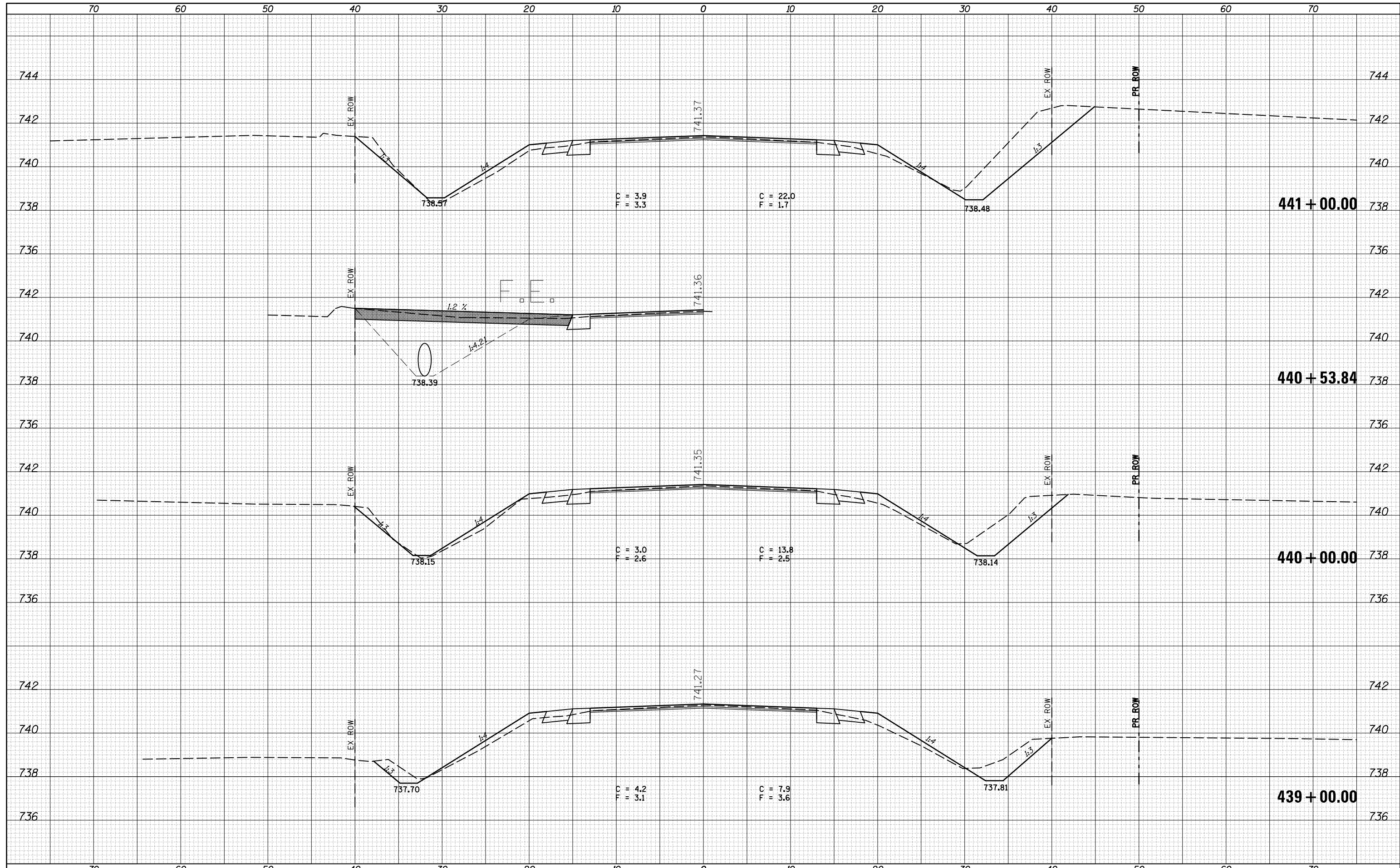
CROSS SECTIONS - IL 47

SCALE: SHEET 185 OF 217 SHEETS STA. 433+00.00 TO STA. 435+67.82

F.A.P. RTE.	SECTION	COUNTY	TOTAL SHEETS	SHEET NO.
326	136RS-3, CR & (10-4)RS-1	CHAMPAIGN	474	435
CONTRACT NO. 70844				

DATE	
BY	
FINAL SURVEY	SURVEYED
NOTE BOOK	PLOTTED
NO.	TEMPLATE
	AREAS CHECKED

DATE	
BY	
ORIGINAL SURVEY	SURVEYED
NOTE BOOK	PLOTTED
NO.	TEMPLATE
	AREAS CHECKED



FILE NAME =	USER NAME = ceorlockbm	DESIGNED -	REVISED -
c:\pw_work\pwidot\ceorlockbm\d0187612\05708444	ht-ssht-IL 47.dgn	DRAWN -	REVISED -
	PLOT SCALE = 10.0000' / in.	CHECKED -	REVISED -
MODELNAME	PLOT DATE = 10/10/2014	DATE -	REVISED -

**STATE OF ILLINOIS
DEPARTMENT OF TRANSPORTATION**

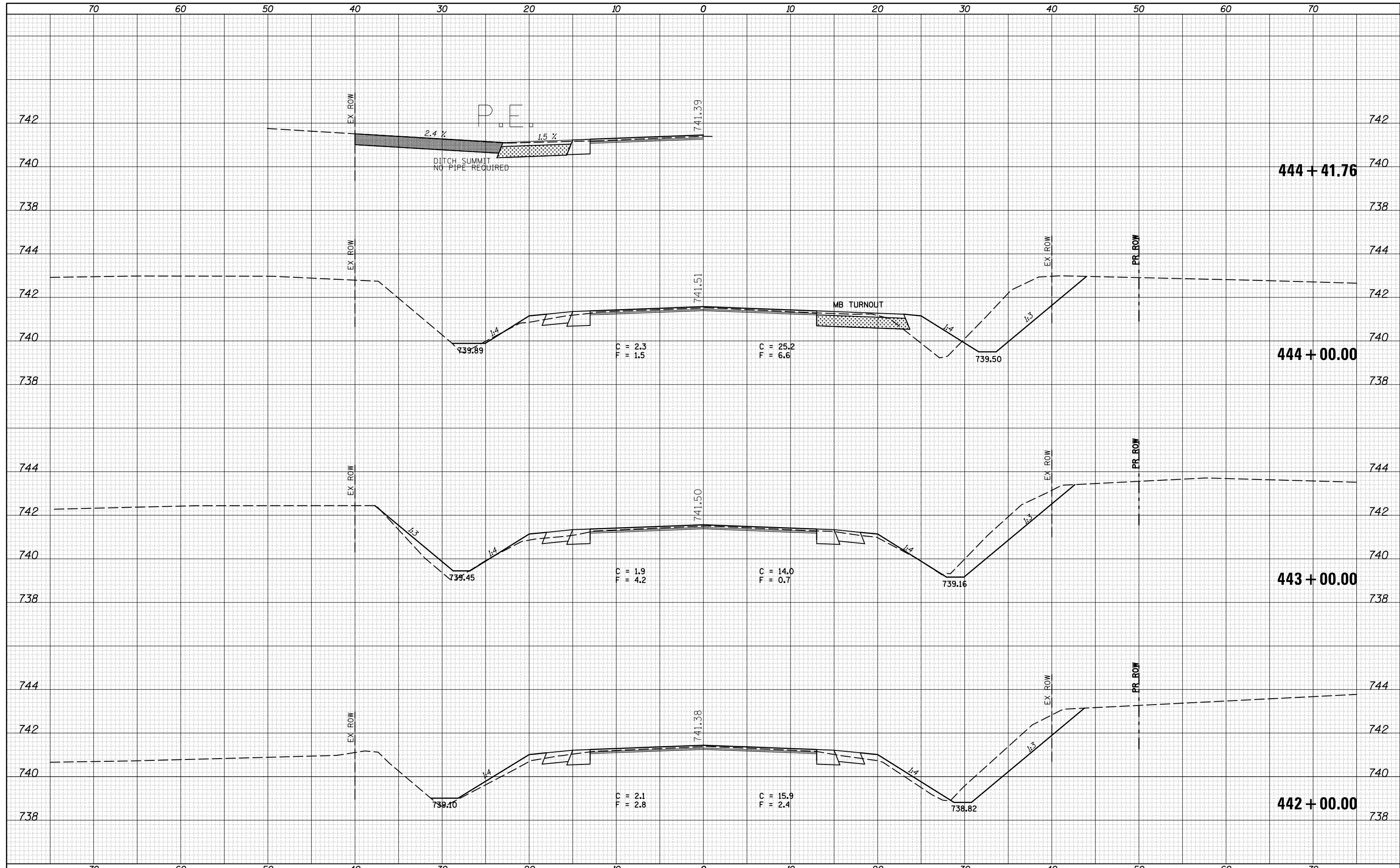
CROSS SECTIONS - IL 47

SCALE: SHEET 187 OF 217 SHEETS STA. 439+00.00 TO STA. 441+00.00

F.A.P. RTE.	SECTION	COUNTY	TOTAL SHEETS	SHEET NO.
326	136RS-3, CR & (10-4)RS-1	CHAMPAIGN	474	437
			CONTRACT NO. 70844	
ILLINOIS FED. AID PROJECT				

DATE	
BY	
FINISHED	
NO.	
DATE	
BY	
FINISHED	
NO.	
DATE	
BY	
FINISHED	
NO.	

DATE	
BY	
FINISHED	
NO.	
DATE	
BY	
FINISHED	
NO.	
DATE	
BY	
FINISHED	
NO.	



FILE NAME =	USER NAME = ceorlockbm	DESIGNED -	REVISED -
c:\pw_work\pwidot\ceorlockbm\d0187612\05708444	ht-ssht-IL 47.dgn	DRAWN -	REVISED -
	PLOT SCALE = 10.0000' / in.	CHECKED -	REVISED -
MODELNAME	PLOT DATE = 10/10/2014	DATE -	REVISED -

**STATE OF ILLINOIS
DEPARTMENT OF TRANSPORTATION**

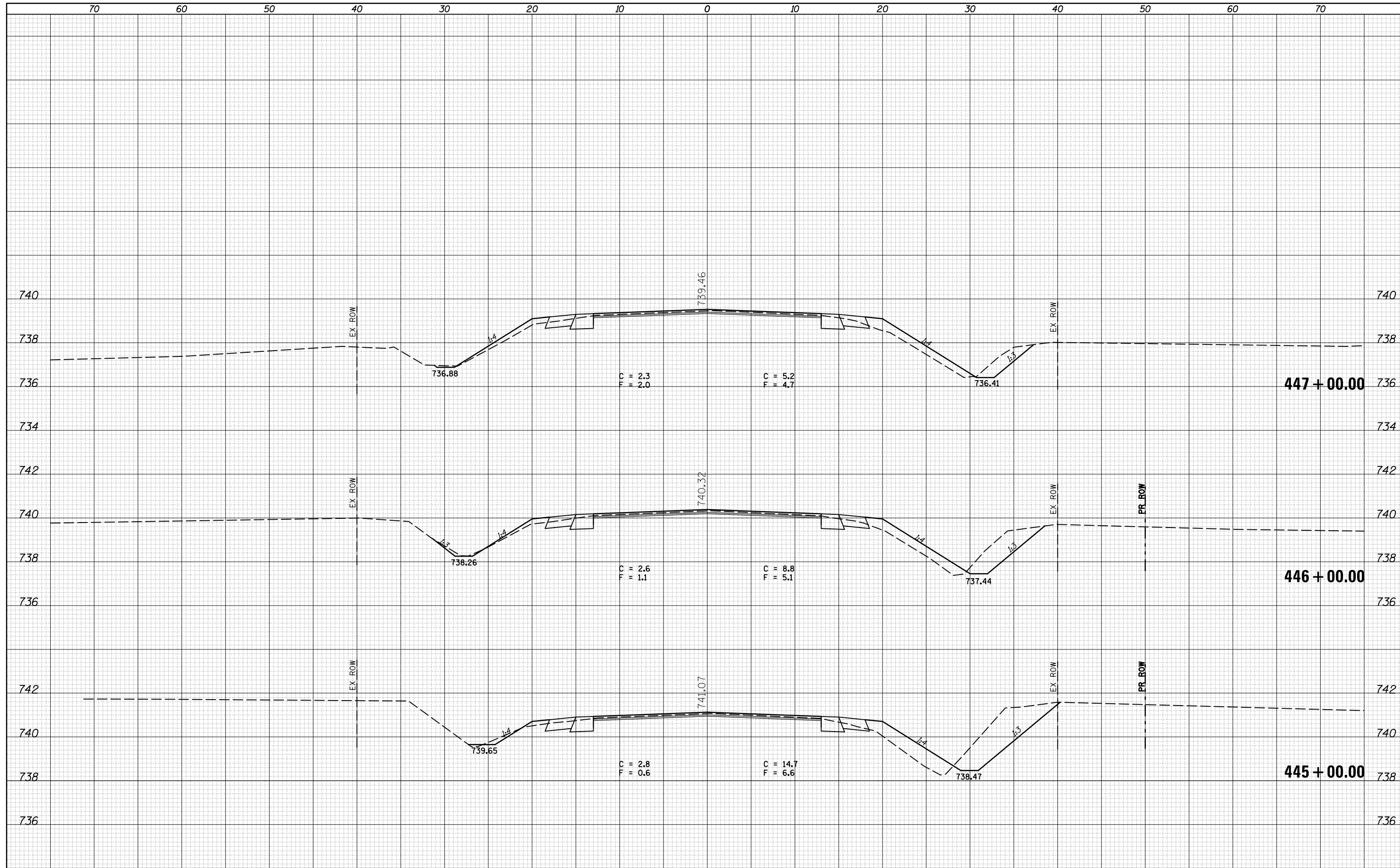
CROSS SECTIONS - IL 47

SCALE: SHEET 188 OF 217 SHEETS STA. 442+00.00 TO STA. 444+39.39

F.A.P. RTE.	SECTION	COUNTY	TOTAL SHEETS	SHEET NO.
326	136RS-3, CR & (10-4)RS-1	CHAMPAIGN	474	438
CONTRACT NO. 70844			ILLINOIS FED. AID PROJECT	

DATE	
BY	
SURVEYED	
PLOTTED	
TEMPLATE	
NOTE BOOK	
AREAS CHECKED	
NO.	

DATE	
BY	
SURVEYED	
PLOTTED	
TEMPLATE	
NOTE BOOK	
AREAS CHECKED	
NO.	



FILE NAME =	USER NAME = ceorlockbm	DESIGNED -	REVISED -
c:\pw_work\pwidot\ceorlockbm\d0187612\05708444	ht-xssht-IL 47.dgn	DRAWN -	REVISED -
	PLOT SCALE = 10.0000' / in.	CHECKED -	REVISED -
MODELNAME	PLOT DATE = 10/10/2014	DATE -	REVISED -

**STATE OF ILLINOIS
DEPARTMENT OF TRANSPORTATION**

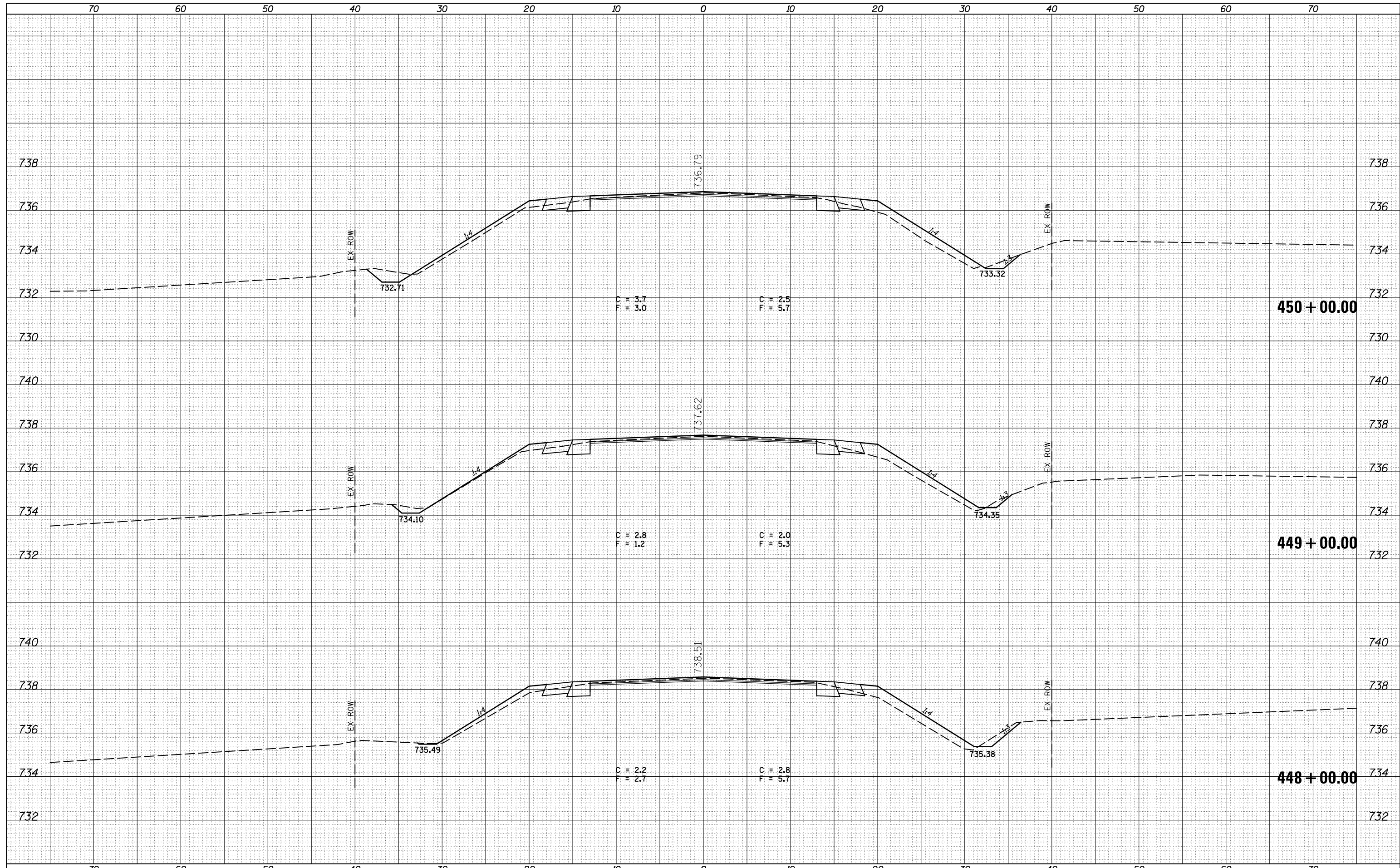
CROSS SECTIONS - IL 47

SCALE: SHEET 189 OF 217 SHEETS STA. 445+00.00 TO STA. 447+00.00

F.A.P. RTE.	SECTION	COUNTY	TOTAL SHEETS	SHEET NO.
326	136RS-3, CR & (10-4)RS-1	CHAMPAIGN	474	439
CONTRACT NO. 70844			ILLINOIS FED. AID PROJECT	

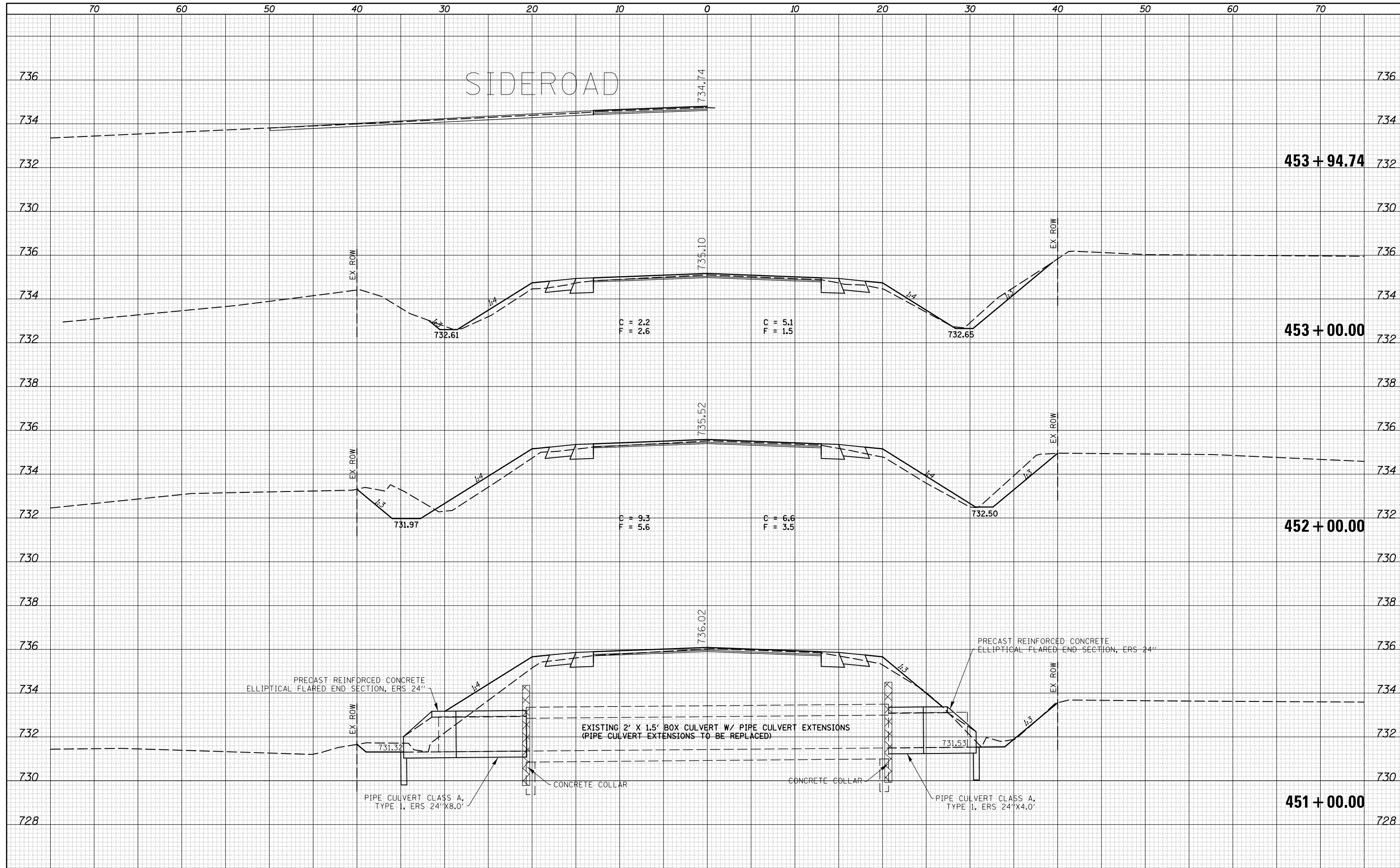
DATE	
BY	
SURVEYED	
PLOTTED	
TEMPLATE	
AREAS	
CHECKED	
FINAL SURVEY	
NOTE BOOK	
NO.	

DATE	
BY	
SURVEYED	
PLOTTED	
TEMPLATE	
AREAS	
CHECKED	
ORIGINAL SURVEY	
NOTE BOOK	
NO.	



DATE	
BY	
FINAL SURVEY	
SURVEYED	
PLOTTED	
TEMPLATE	
NOTE BOOK	
AREAS	
CHECKED	
NO.	

DATE	
BY	
ORIGINAL SURVEY	
SURVEYED	
PLOTTED	
TEMPLATE	
NOTE BOOK	
AREAS	
CHECKED	
NO.	



FILE NAME =	USER NAME = ceorlockbm	DESIGNED -	REVISED -
ca:\pw_work\pwidot\ceorlockbm\d0187612\0570844	ht-ssht-IL 47.dgn	DRAWN -	REVISED -
	PLOT SCALE = 10.0000' / in.	CHECKED -	REVISED -
MODELNAME	PLOT DATE = 10/10/2014	DATE -	REVISED -

**STATE OF ILLINOIS
DEPARTMENT OF TRANSPORTATION**

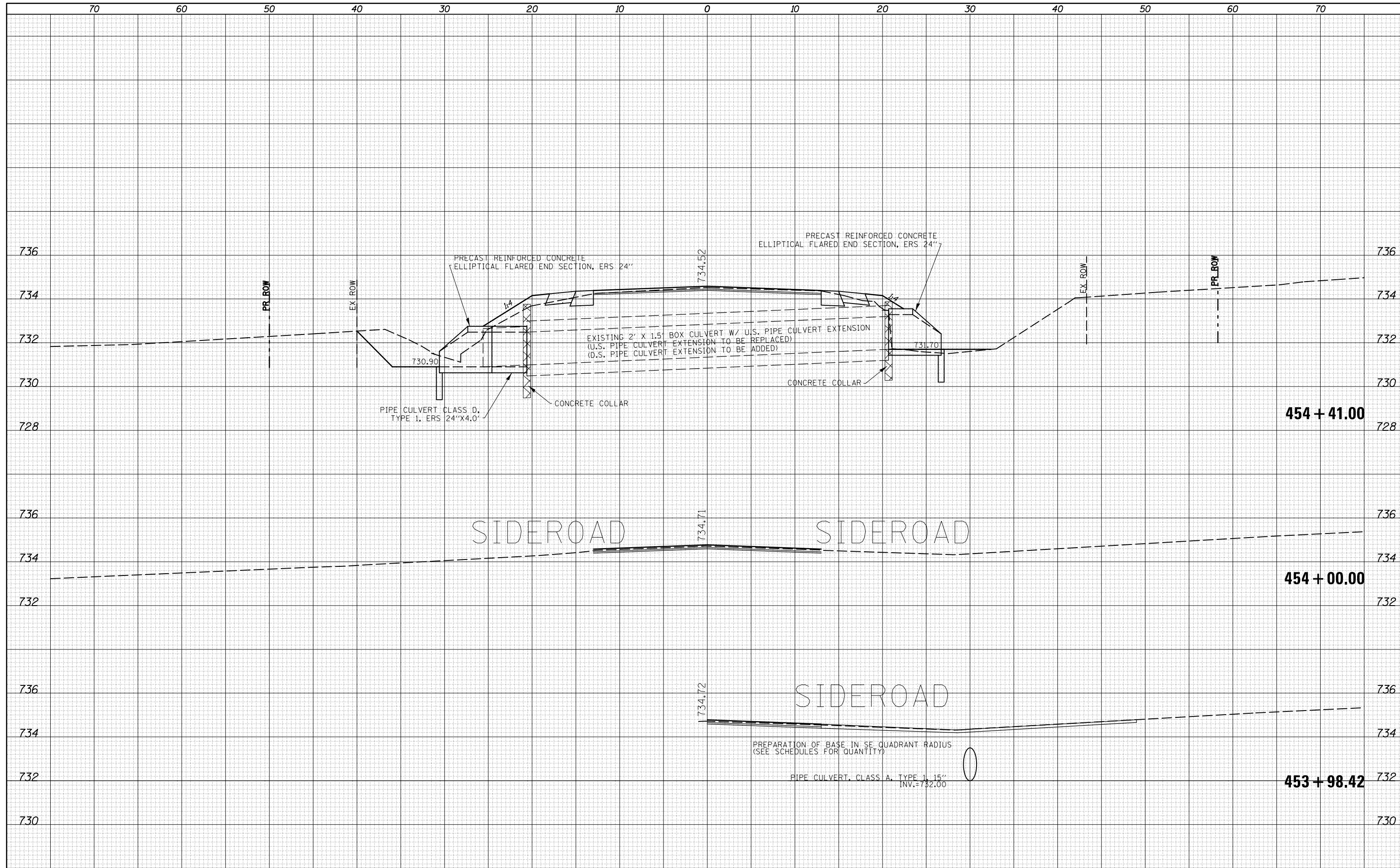
CROSS SECTIONS - IL 47

SCALE: SHEET 191 OF 217 SHEETS STA. 451+00.00 TO STA. 453+94.74

F.A.P. RTE.	SECTION	COUNTY	TOTAL SHEETS	SHEET NO.
326	136RS-3, CR & (10-4)RS-1	CHAMPAIGN	474	441
CONTRACT NO. 70844			ILLINOIS FED. AID PROJECT	

DATE	
BY	
FINAL SURVEY	SURVEYED
NOTE BOOK	PLOTTED
NO.	TEMPLATE
	AREAS
	CHECKED

DATE	
BY	
ORIGINAL SURVEY	SURVEYED
NOTE BOOK	PLOTTED
NO.	TEMPLATE
	AREAS
	CHECKED



FILE NAME =
 c:\pw_work\pwidot\cearlockbm\d0187612\0570844-
 MODELNAME

USER NAME = cealockbm	DESIGNED -	REVISED -
ht-xssht-IL 47.dgn	DRAWN -	REVISED -
PLOT SCALE = 10.0000' / in.	CHECKED -	REVISED -
PLOT DATE = 10/10/2014	DATE -	REVISED -

**STATE OF ILLINOIS
 DEPARTMENT OF TRANSPORTATION**

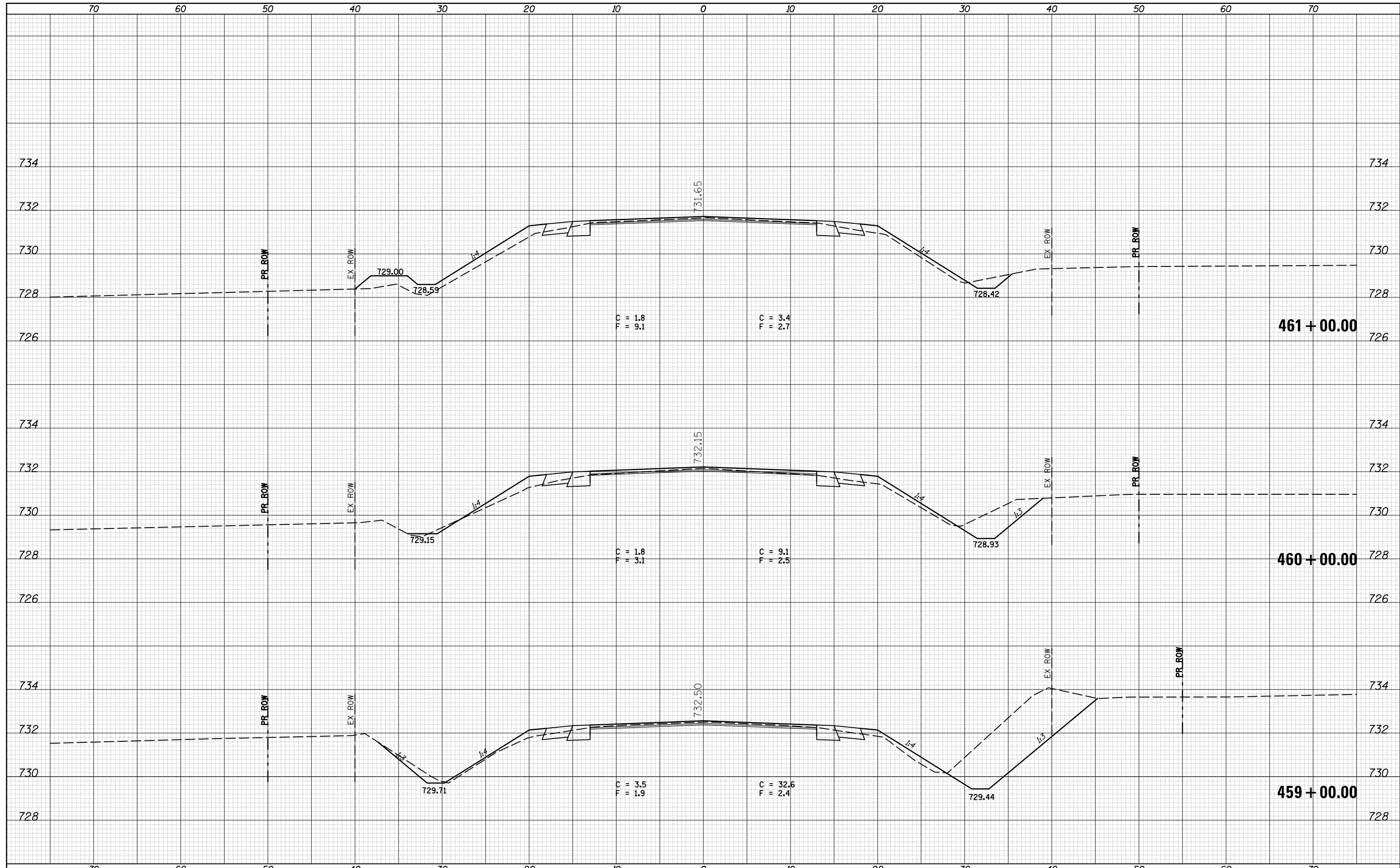
CROSS SECTIONS - IL 47

SCALE: SHEET 192 OF 217 SHEETS STA. 453+98.42 TO STA. 454+41.00

F.A.P. RTE.	SECTION	COUNTY	TOTAL SHEETS	SHEET NO.
326	136RS-3, CR & (10-4)RS-1	CHAMPAIGN	474	442
			CONTRACT NO. 70844	
ILLINOIS FED. AID PROJECT				

DATE	
BY	
SURVEYED	
PLOTTED	
TEMPLATE	
AREAS	
CHECKED	
FINAL SURVEY NO.	
NOTE BOOK NO.	
AREAS CHECKED	

DATE	
BY	
SURVEYED	
PLOTTED	
TEMPLATE	
AREAS	
CHECKED	
ORIGINAL SURVEY NO.	
NOTE BOOK NO.	
AREAS CHECKED	



FILE NAME =	USER NAME = ceorlockbm	DESIGNED -	REVISED -
c:\pwork\pwork\ceorlockbm\0187612\0570844	ht-xssht-IL 47.dgn	DRAWN -	REVISED -
	PLOT SCALE = 10.0000' / in.	CHECKED -	REVISED -
MODELNAME	PLOT DATE = 10/10/2014	DATE -	REVISED -

**STATE OF ILLINOIS
DEPARTMENT OF TRANSPORTATION**

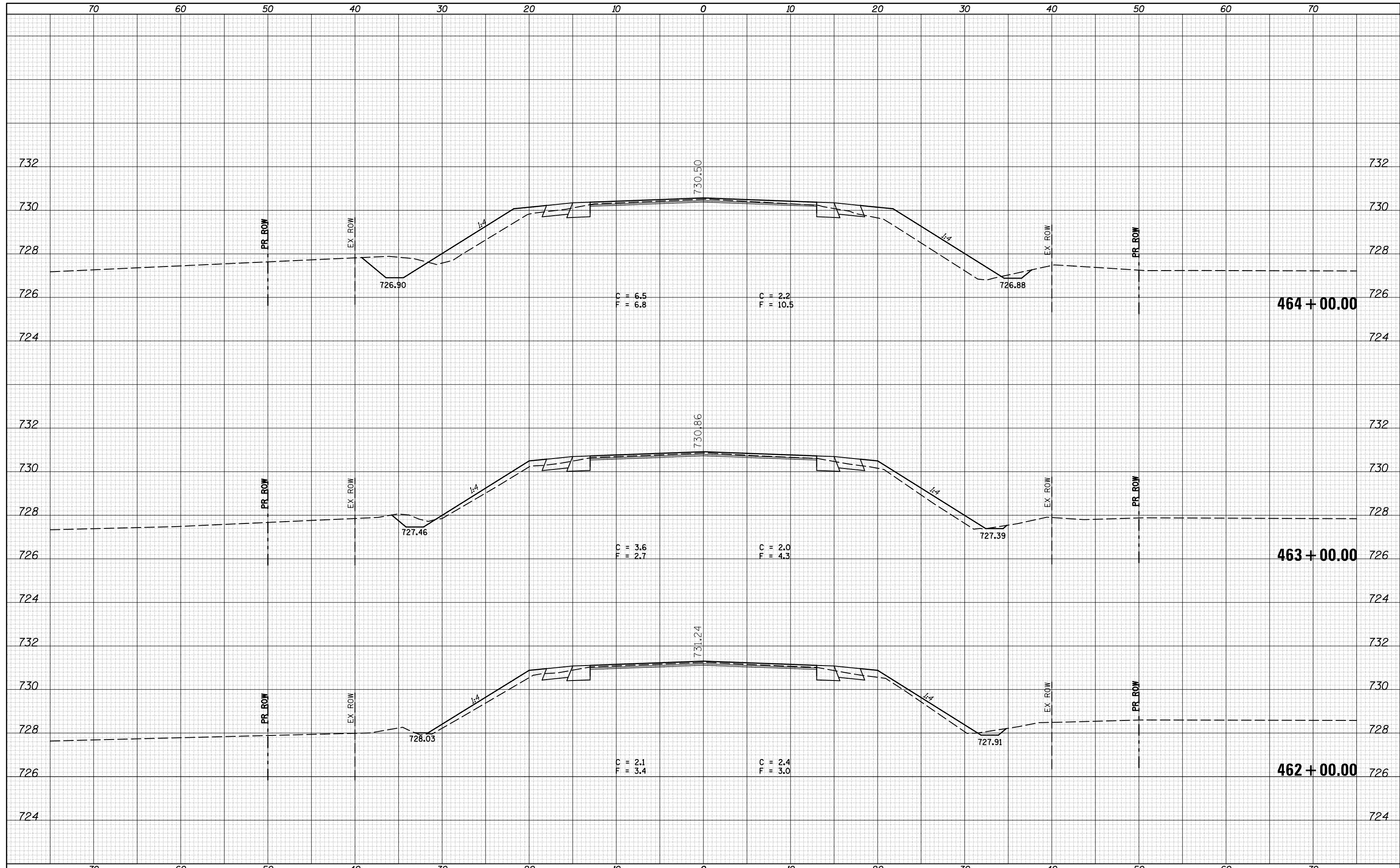
CROSS SECTIONS - IL 47

SCALE: SHEET 195 OF 217 SHEETS STA. 459+00.00 TO STA. 461+00.00

F.A.P. RTE.	SECTION	COUNTY	TOTAL SHEETS	SHEET NO.
326	136RS-3, CR & (10-4)RS-1	CHAMPAIGN	474	445
			CONTRACT NO. 70844	
ILLINOIS FED. AID PROJECT				

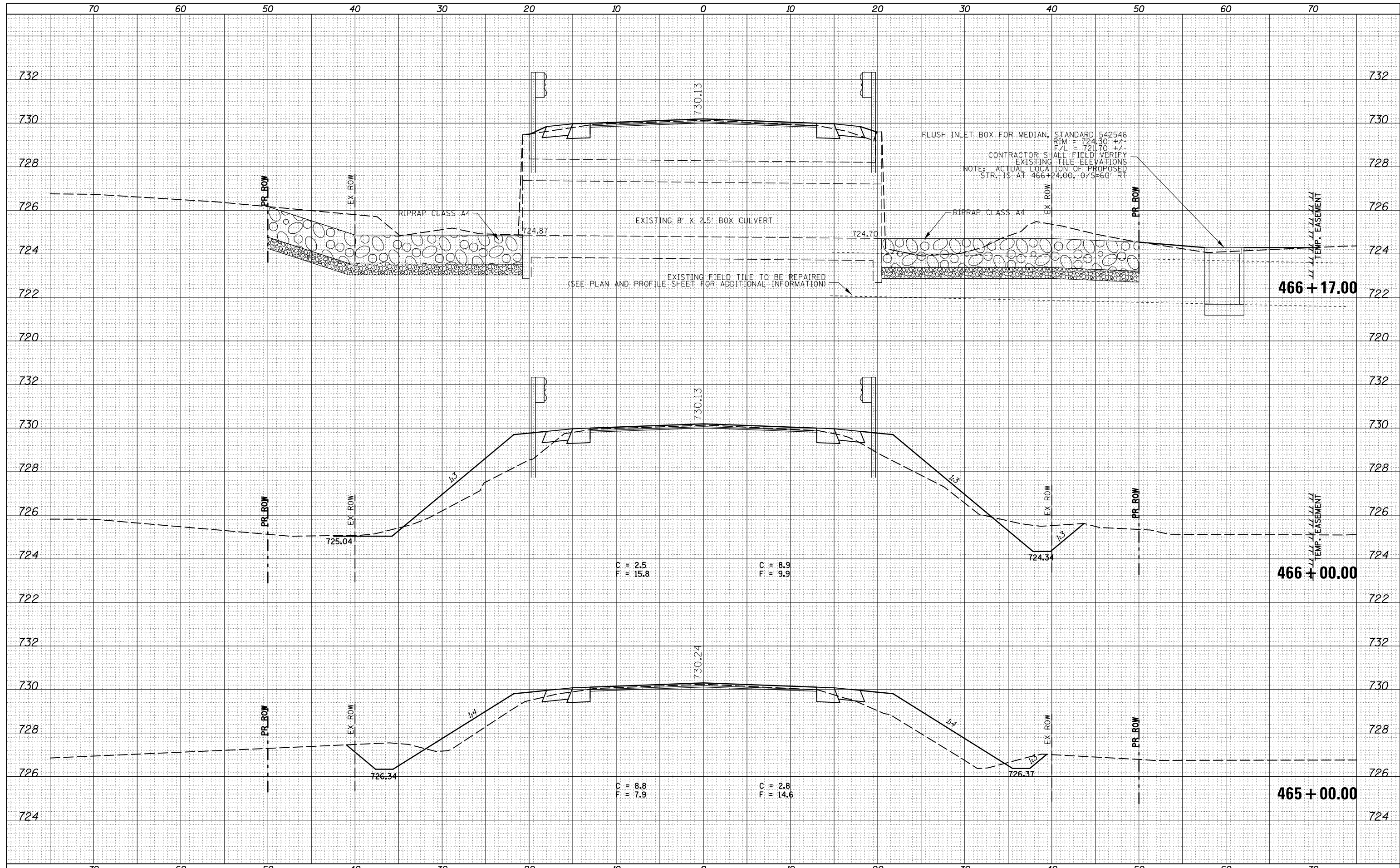
DATE	
BY	
SURVEYED	
PLOTTED	
TEMPLATE	
AREAS	
CHECKED	
FINAL SURVEY	
NOTE BOOK	
NO.	

DATE	
BY	
SURVEYED	
PLOTTED	
TEMPLATE	
AREAS	
CHECKED	
ORIGINAL SURVEY	
NOTE BOOK	
NO.	



DATE	
BY	
SURVEYED	
PLOTTED	
TEMPLATE	
AREAS	
CHECKED	
FINAL SURVEY	
NOTE BOOK	
NO.	

DATE	
BY	
SURVEYED	
PLOTTED	
TEMPLATE	
AREAS	
CHECKED	
ORIGINAL SURVEY	
NOTE BOOK	
NO.	



FILE NAME = c:\pwork\pwork\cearlockbm\d0187612\05708444-ht-ssht-IL 47.dgn
 MODELNAME

USER NAME = cealockbm	DESIGNED -	REVISED -
PLT XSHT-IL 47.dgn	DRAWN -	REVISED -
PLOT SCALE = 10.0000' / in.	CHECKED -	REVISED -
PLOT DATE = 11/18/2014	DATE -	REVISED -

**STATE OF ILLINOIS
DEPARTMENT OF TRANSPORTATION**

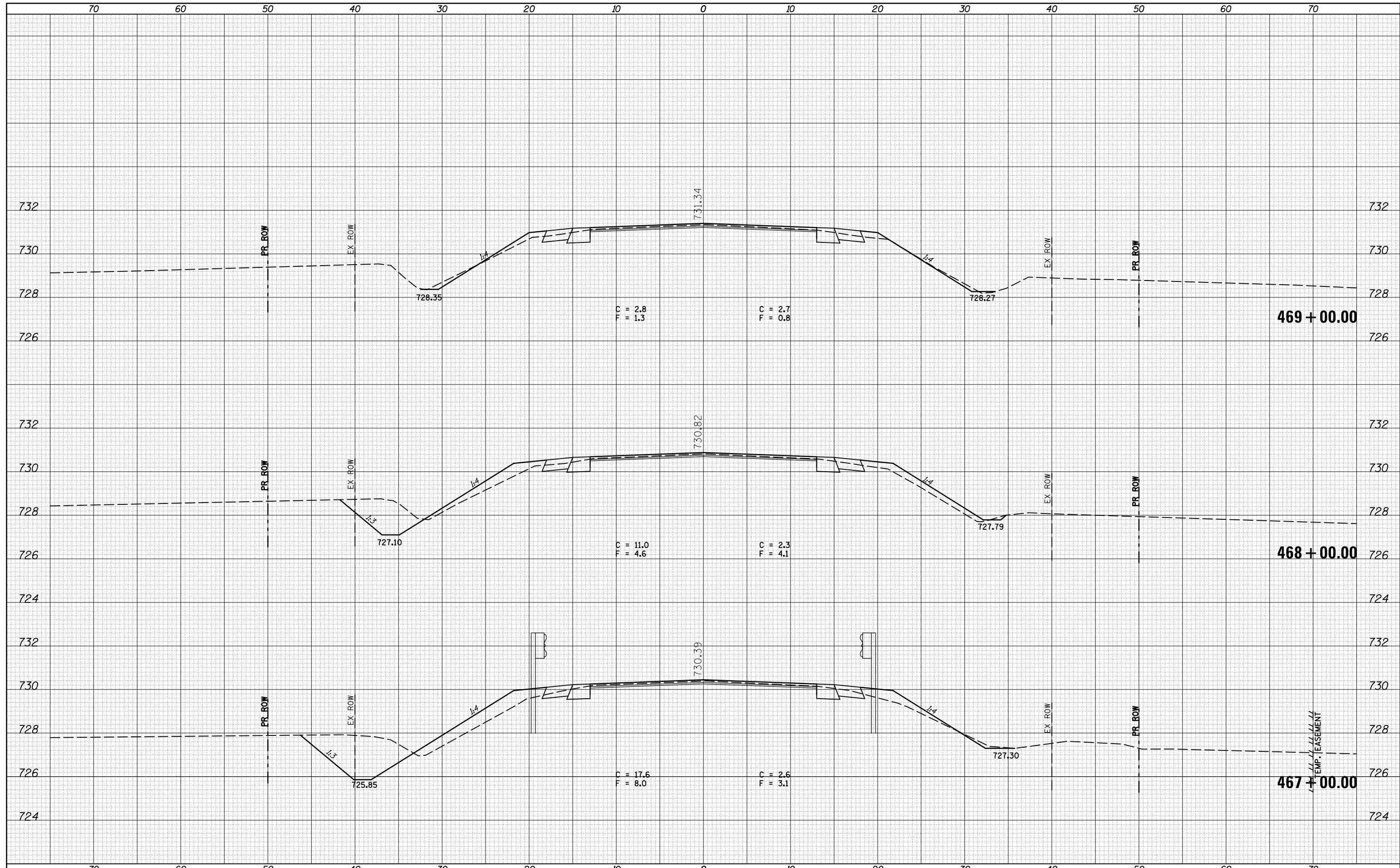
CROSS SECTIONS - IL 47

SCALE: SHEET 197 OF 217 SHEETS STA. 465+00.00 TO STA. 466+17.00

F.A.P. RTE.	SECTION	COUNTY	TOTAL SHEETS	SHEET NO.
326	136RS-3, CR & (10-4)RS-1	CHAMPAIGN	474	447
CONTRACT NO. 70844			ILLINOIS FED. AID PROJECT	

DATE	
BY	
FINAL SURVEY	SURVEYED
NOTE BOOK	PLOTTED
NO.	TEMPLATE
	AREAS CHECKED
	AREAS CHECKED

DATE	
BY	
ORIGINAL SURVEY	SURVEYED
NOTE BOOK	PLOTTED
NO.	TEMPLATE
	AREAS CHECKED
	AREAS CHECKED



FILE NAME = c:\pw_work\pwidot\cearlockbm\d0187612\05708444.dgn
 USER NAME = cealockbm
 PLOT SCALE = 10.0000' / in.
 PLOT DATE = 10/10/2014

DESIGNED -	REVISIED -
DRAWN -	REVISIED -
CHECKED -	REVISIED -
DATE -	REVISIED -

**STATE OF ILLINOIS
DEPARTMENT OF TRANSPORTATION**

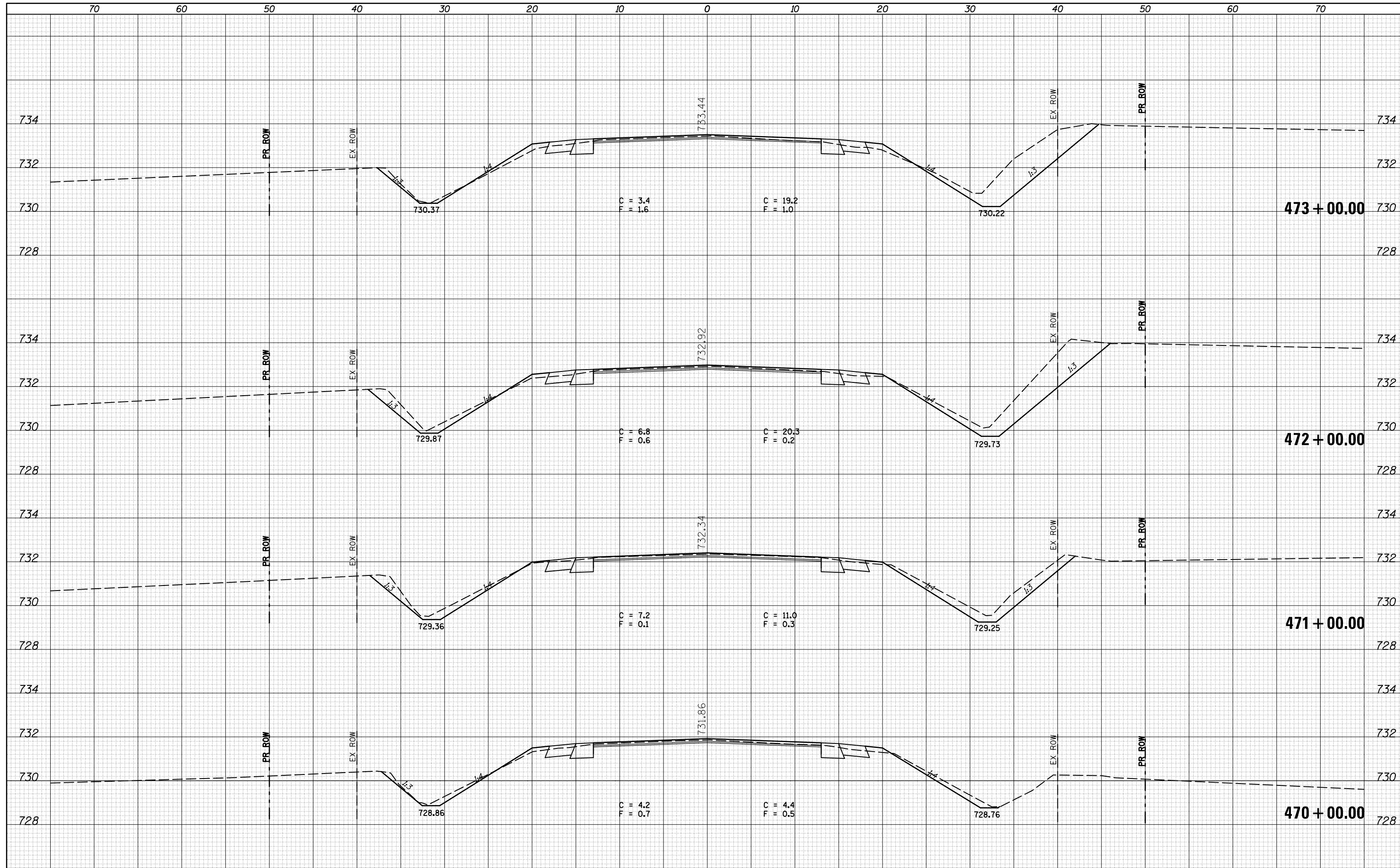
CROSS SECTIONS - IL 47

SCALE: SHEET 198 OF 217 SHEETS STA. 467+00.00 TO STA. 469+00.00

F.A.P. RTE.	SECTION	COUNTY	TOTAL SHEETS	SHEET NO.
326	136RS-3, CR & (10-4)RS-1	CHAMPAIGN	474	448
CONTRACT NO. 70844			ILLINOIS FED. AID PROJECT	

DATE	
BY	
FINAL SURVEY	SURVEYED
NOTE BOOK	PLOTTED
NO.	TEMPLATE
	AREAS
	CHECKED

DATE	
BY	
ORIGINAL SURVEY	SURVEYED
NOTE BOOK	PLOTTED
NO.	TEMPLATE
	AREAS
	CHECKED



FILE NAME =	USER NAME = ceorlockbm	DESIGNED -	REVISED -
ca:\pw_work\pwidot\ceorlockbm\0187612\0570844-	ht-ssht-IL 47.dgn	DRAWN -	REVISED -
	PLOT SCALE = 10.0000' / in.	CHECKED -	REVISED -
MODELNAME	PLOT DATE = 10/10/2014	DATE -	REVISED -

**STATE OF ILLINOIS
DEPARTMENT OF TRANSPORTATION**

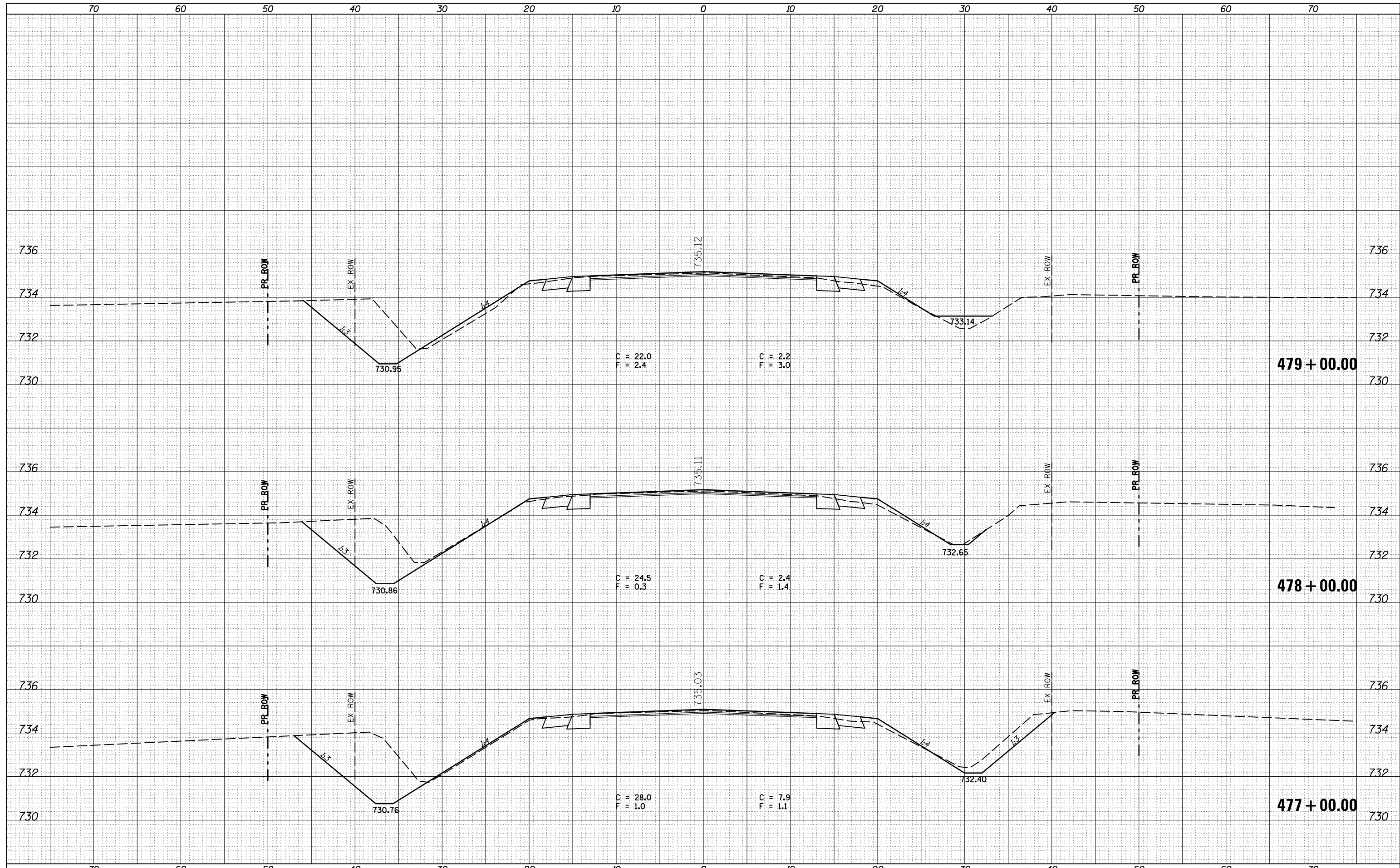
CROSS SECTIONS - IL 47

SCALE: SHEET 199 OF 217 SHEETS STA. 470+00.00 TO STA. 473+00.00

F.A.P. RTE.	SECTION	COUNTY	TOTAL SHEETS	SHEET NO.
326	136RS-3, CR & (10-4)RS-1	CHAMPAIGN	474	449
CONTRACT NO. 70844			ILLINOIS FED. AID PROJECT	

DATE	
BY	
FINAL SURVEY	SURVEYED
NOTE BOOK	PLOTTED
NO.	TEMPLATE
	AREAS CHECKED
	AREAS CHECKED

DATE	
BY	
ORIGINAL SURVEY	SURVEYED
NOTE BOOK	PLOTTED
NO.	TEMPLATE
	AREAS CHECKED
	AREAS CHECKED



FILE NAME =	USER NAME = cealockbm	DESIGNED -	REVISED -
ca:\pw_work\pwidot\cealockbm\0187612\0570844	ht-ssht-IL 47.dgn	DRAWN -	REVISED -
	PLOT SCALE = 10.0000' / in.	CHECKED -	REVISED -
MODELNAME	PLOT DATE = 10/10/2014	DATE -	REVISED -

**STATE OF ILLINOIS
DEPARTMENT OF TRANSPORTATION**

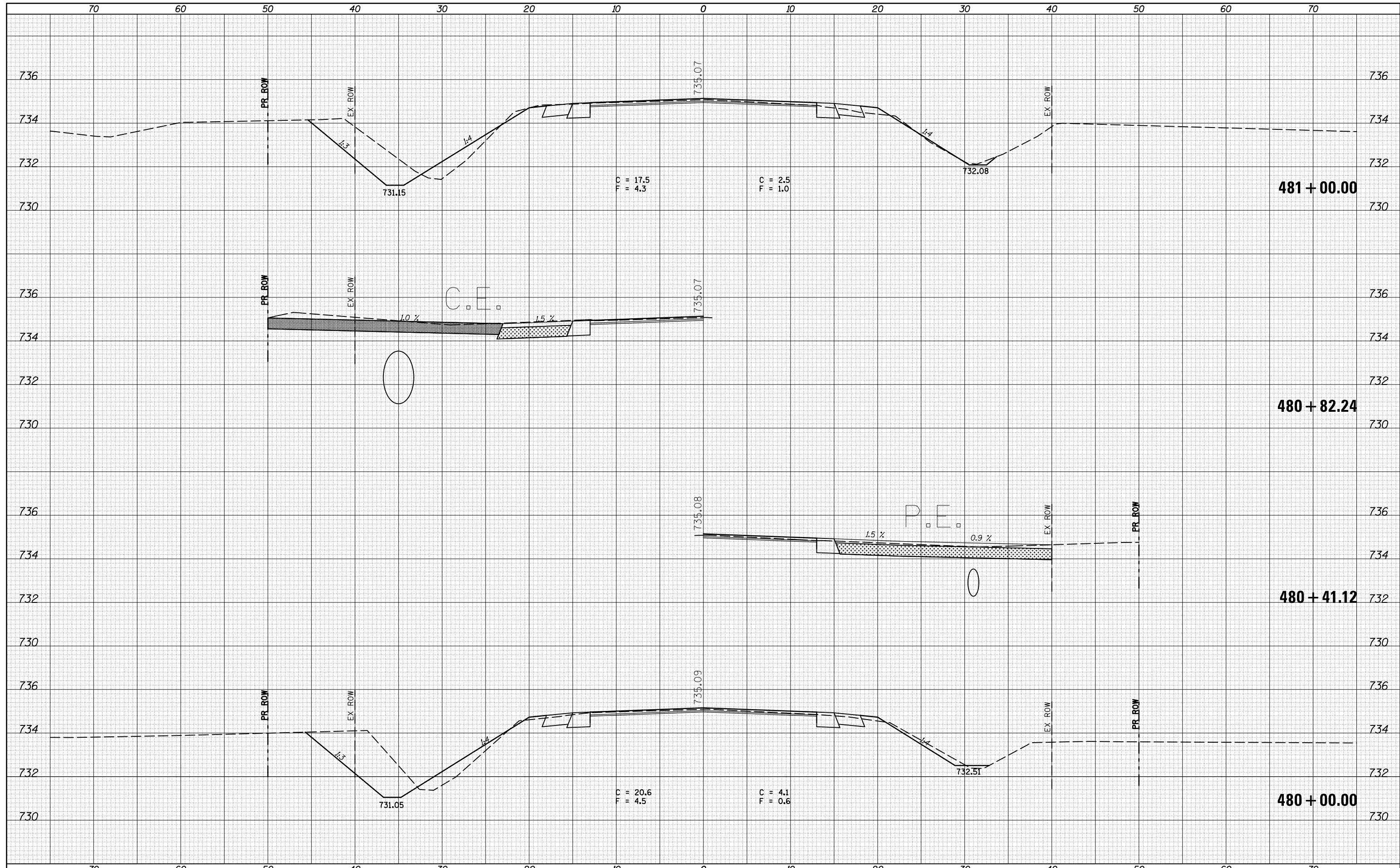
CROSS SECTIONS - IL 47

SCALE: SHEET 201 OF 217 SHEETS STA. 477+00.00 TO STA. 479+00.00

F.A.P. RTE.	SECTION	COUNTY	TOTAL SHEETS	SHEET NO.
326	136RS-3, CR & (10-4)RS-1	CHAMPAIGN	474	451
CONTRACT NO. 70844				
ILLINOIS FED. AID PROJECT				

DATE	
BY	
FINAL SURVEY	SURVEYED
NOTE BOOK	PLOTTED
NO.	TEMPLATE
	AREAS
	CHECKED

DATE	
BY	
ORIGINAL SURVEY	SURVEYED
NOTE BOOK	PLOTTED
NO.	TEMPLATE
	AREAS
	CHECKED



FILE NAME = c:\pw_work\pwidot\cearlockbm\d0187612\05708444.dgn
 USER NAME = cearlockbm
 PLOT SCALE = 10.0000' / in.
 PLOT DATE = 10/10/2014

DESIGNED -	REVISD -
DRAWN -	REVISD -
CHECKED -	REVISD -
DATE -	REVISD -

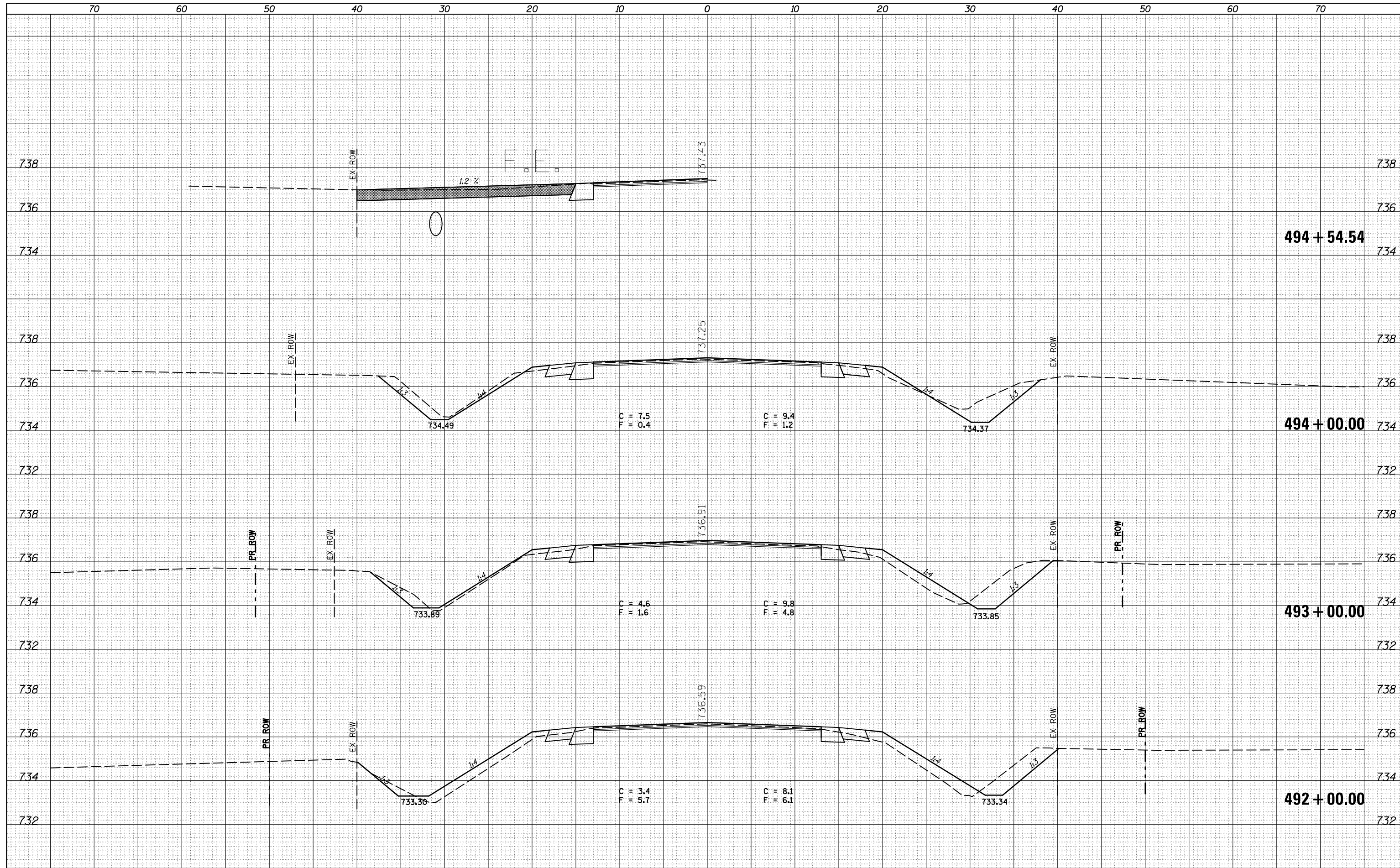
STATE OF ILLINOIS
 DEPARTMENT OF TRANSPORTATION

CROSS SECTIONS - IL 47
 SCALE: SHEET 202 OF 217 SHEETS STA. 480+00.00 TO STA. 481+00.00

F.A.P. RTE.	SECTION	COUNTY	TOTAL SHEETS	SHEET NO.
326	136RS-3, CR & (10-4)RS-1	CHAMPAIGN	474	452
CONTRACT NO. 70844			ILLINOIS FED. AID PROJECT	

DATE	
BY	
FINAL SURVEY	
SURVEYED	
PLOTTED	
TEMPLATE	
NOTE BOOK	
AREAS CHECKED	
NO.	

DATE	
BY	
ORIGINAL SURVEY	
SURVEYED	
PLOTTED	
TEMPLATE	
NOTE BOOK	
AREAS CHECKED	
NO.	



FILE NAME =	USER NAME = ceorlockbm	DESIGNED -	REVISED -
ca:\pw_work\pwidot\ceorlockbm\0187612\0570844-	ht-ssht-IL 47.dgn	DRAWN -	REVISED -
	PLOT SCALE = 10.0000 ' / in.	CHECKED -	REVISED -
MODELNAME	PLOT DATE = 10/10/2014	DATE -	REVISED -

**STATE OF ILLINOIS
DEPARTMENT OF TRANSPORTATION**

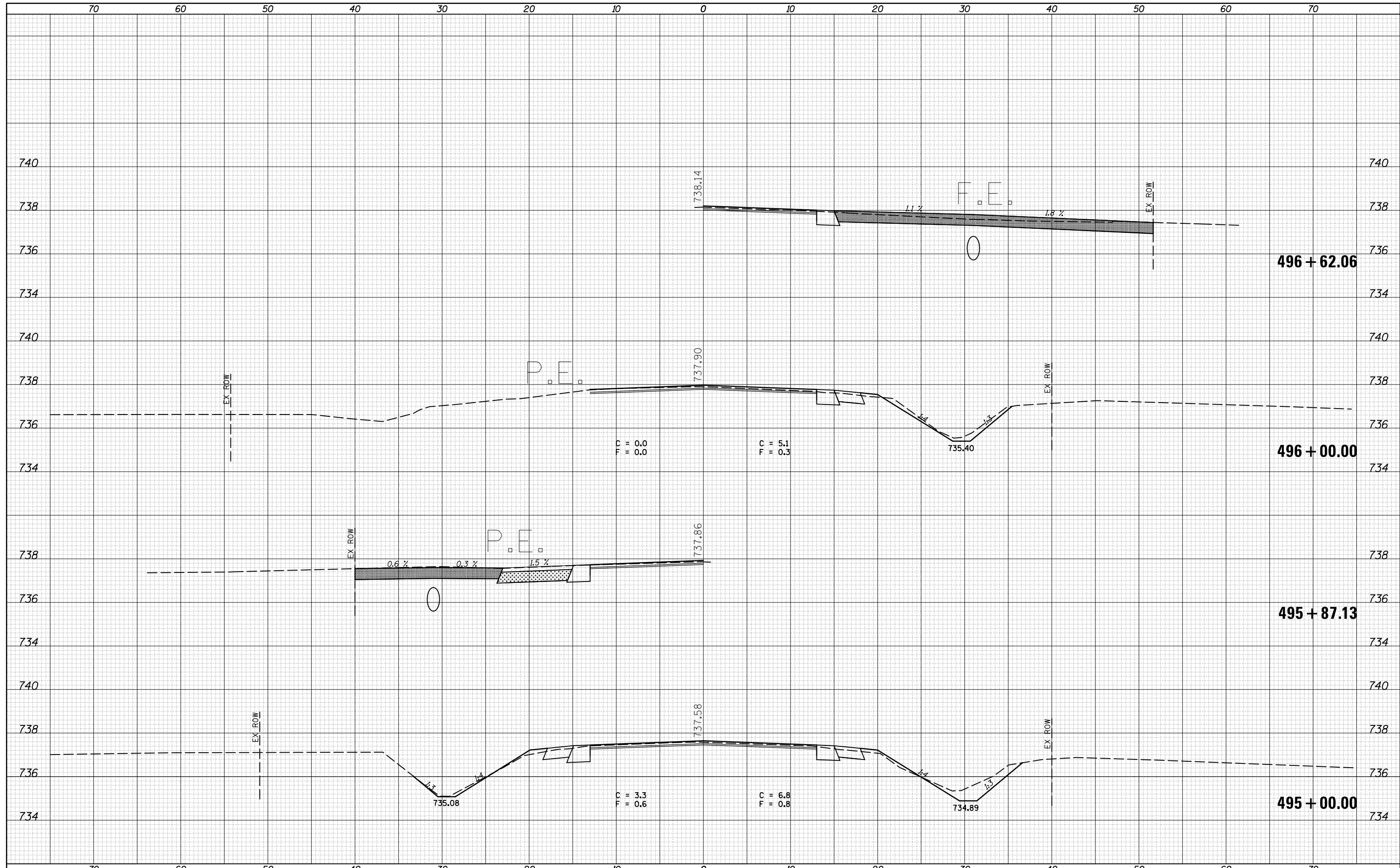
CROSS SECTIONS - IL 47

SCALE: SHEET 207 OF 217 SHEETS STA. 492+00.00 TO STA. 494+54.25

F.A.P. RTE.	SECTION	COUNTY	TOTAL SHEETS	SHEET NO.
326	136RS-3, CR & (10-4)RS-1	CHAMPAIGN	474	457
CONTRACT NO. 70844			ILLINOIS FED. AID PROJECT	

DATE	
BY	
SURVEYED	
PLOTTED	
TEMPLATE	
AREAS	
CHECKED	
FINAL SURVEY	
NOTE BOOK	
NO.	

DATE	
BY	
SURVEYED	
PLOTTED	
TEMPLATE	
AREAS	
CHECKED	
ORIGINAL SURVEY	
NOTE BOOK	
NO.	



FILE NAME =
 c:\pw_work\pwidot\cearlockbm\d0187612\0570844-

USER NAME = cearlockbm
 ht-ssht-IL 47.dgn
 PLOT SCALE = 10.0000 ' / in.
 PLOT DATE = 10/10/2014

DESIGNED -
 DRAWN -
 CHECKED -
 DATE -

REVISED -
 REVISED -
 REVISED -
 REVISED -

**STATE OF ILLINOIS
 DEPARTMENT OF TRANSPORTATION**

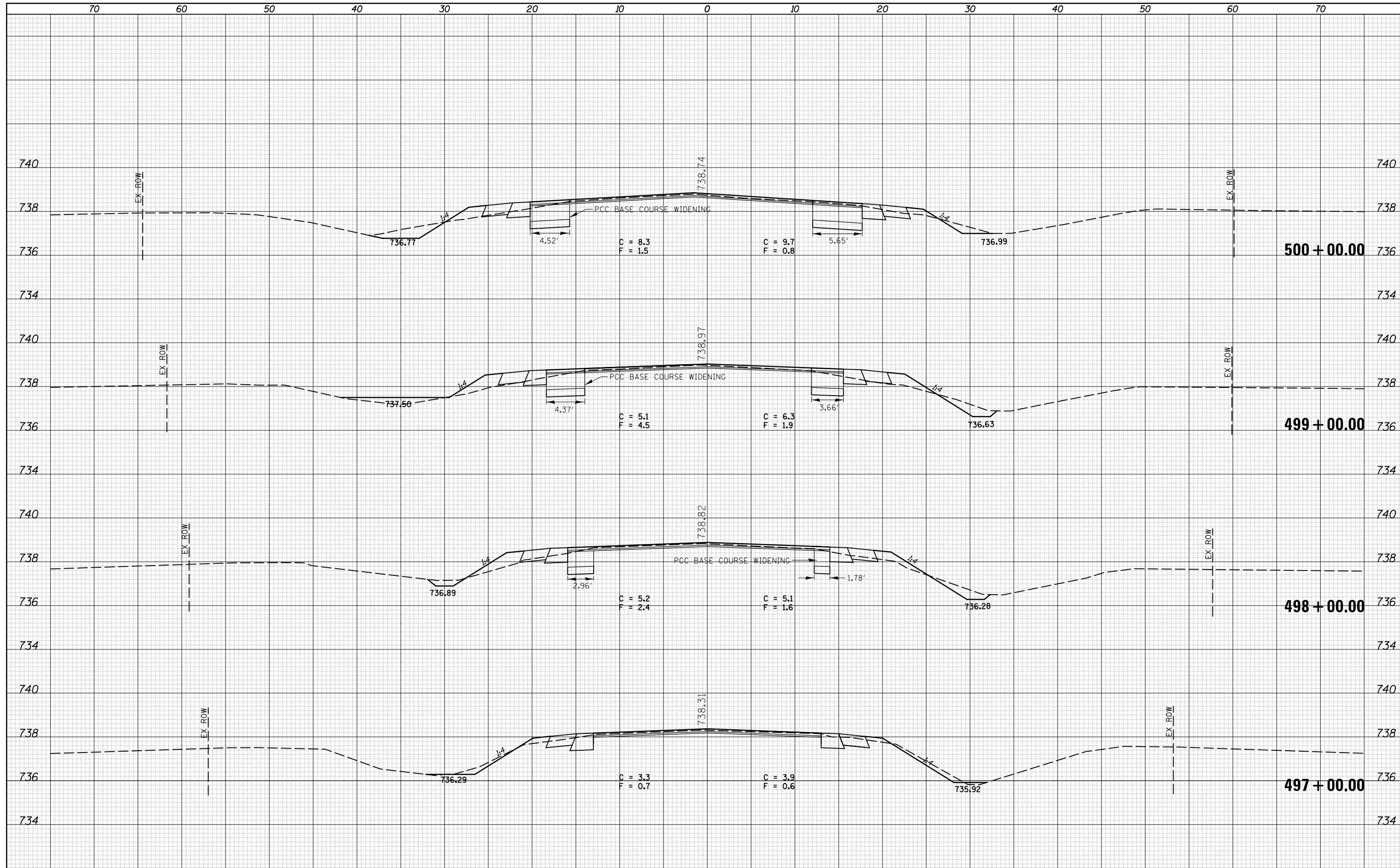
CROSS SECTIONS - IL 47

SCALE: SHEET 208 OF 217 SHEETS STA. 495+00.00 TO STA. 496+61.72

F.A.P. RTE.	SECTION	COUNTY	TOTAL SHEETS	SHEET NO.
326	136RS-3, CR & (10-4)RS-1	CHAMPAIGN	474	458
CONTRACT NO. 70844			ILLINOIS FED. AID PROJECT	

DATE	
BY	
SURVEYED	
PLOTTED	
TEMPLATE	
NOTE BOOK	
AREAS CHECKED	
NO.	

DATE	
BY	
SURVEYED	
PLOTTED	
TEMPLATE	
NOTE BOOK	
AREAS CHECKED	
NO.	



FILE NAME =
 USER NAME = ceorlockbm
 DESIGNED -
 DRAWN -
 CHECKED -
 DATE -

DESIGNED -
 DRAWN -
 CHECKED -
 DATE -

REVISÉ -
 REVISÉ -
 REVISÉ -
 REVISÉ -

**STATE OF ILLINOIS
 DEPARTMENT OF TRANSPORTATION**

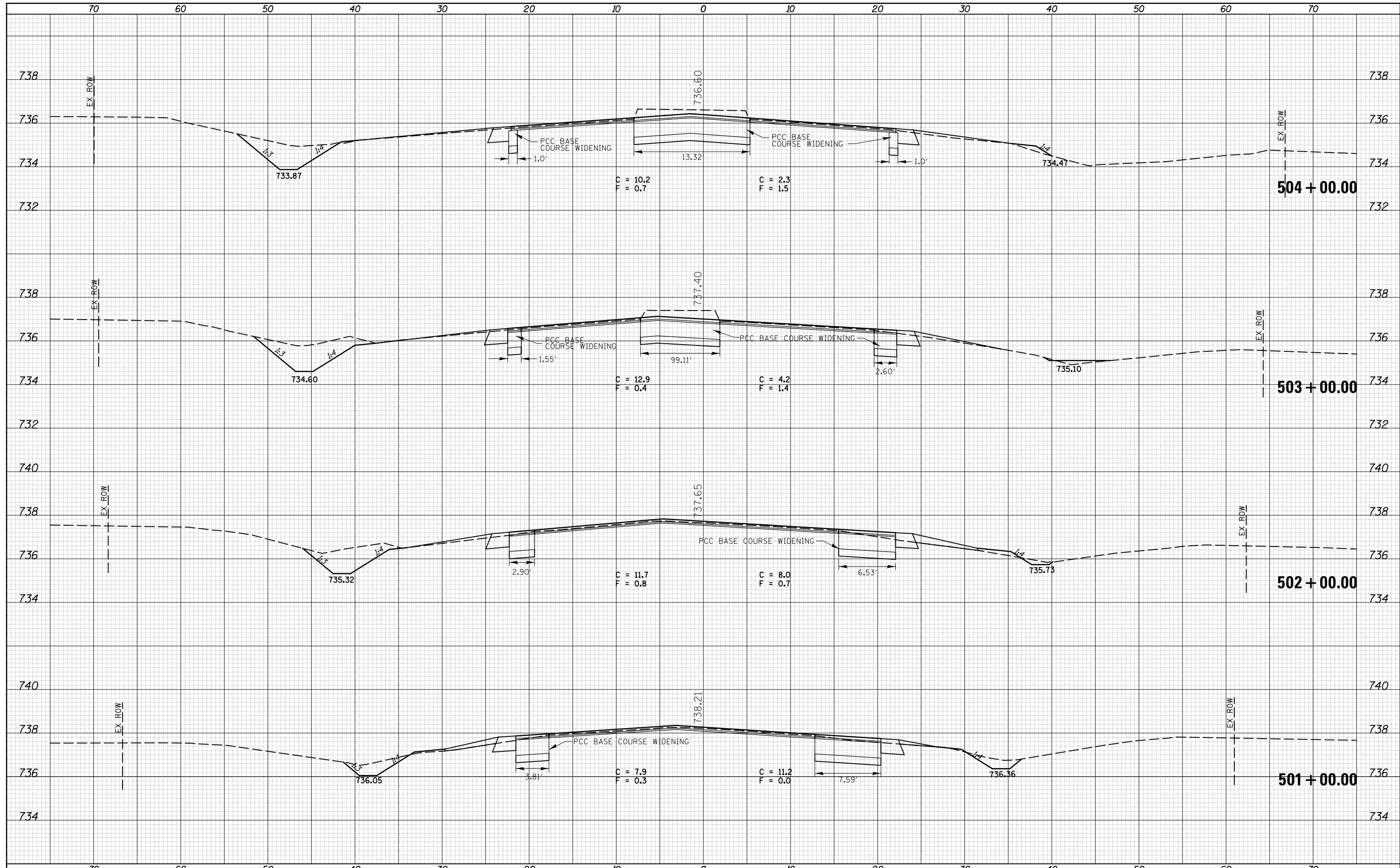
CROSS SECTIONS - IL 47

SCALE: SHEET 209 OF 217 SHEETS STA. 497+00.00 TO STA. 500+00.00

F.A.P. RTE.	SECTION	COUNTY	TOTAL SHEETS	SHEET NO.
326	136RS-3, CR & (10-4)RS-1	CHAMPAIGN	474	459
CONTRACT NO. 70844			ILLINOIS FED. AID PROJECT	

DATE	
BY	
FINAL SURVEY	SURVEYED
NOTE BOOK	PLOTTED
NO.	TEMPLATE
	AREAS CHECKED

DATE	
BY	
ORIGINAL SURVEY	SURVEYED
NOTE BOOK	PLOTTED
NO.	TEMPLATE
	AREAS CHECKED



FILE NAME =
 c:\pw_work\pwidot\cearlockbm\d0187612\05708444

USER NAME = cearlockbm
 ht-ssht-IL 47.dgn
 PLOT SCALE = 10.0000' / in.
 PLOT DATE = 10/10/2014

DESIGNED -
 DRAWN -
 CHECKED -
 DATE -

REVISED -
 REVISED -
 REVISED -
 REVISED -

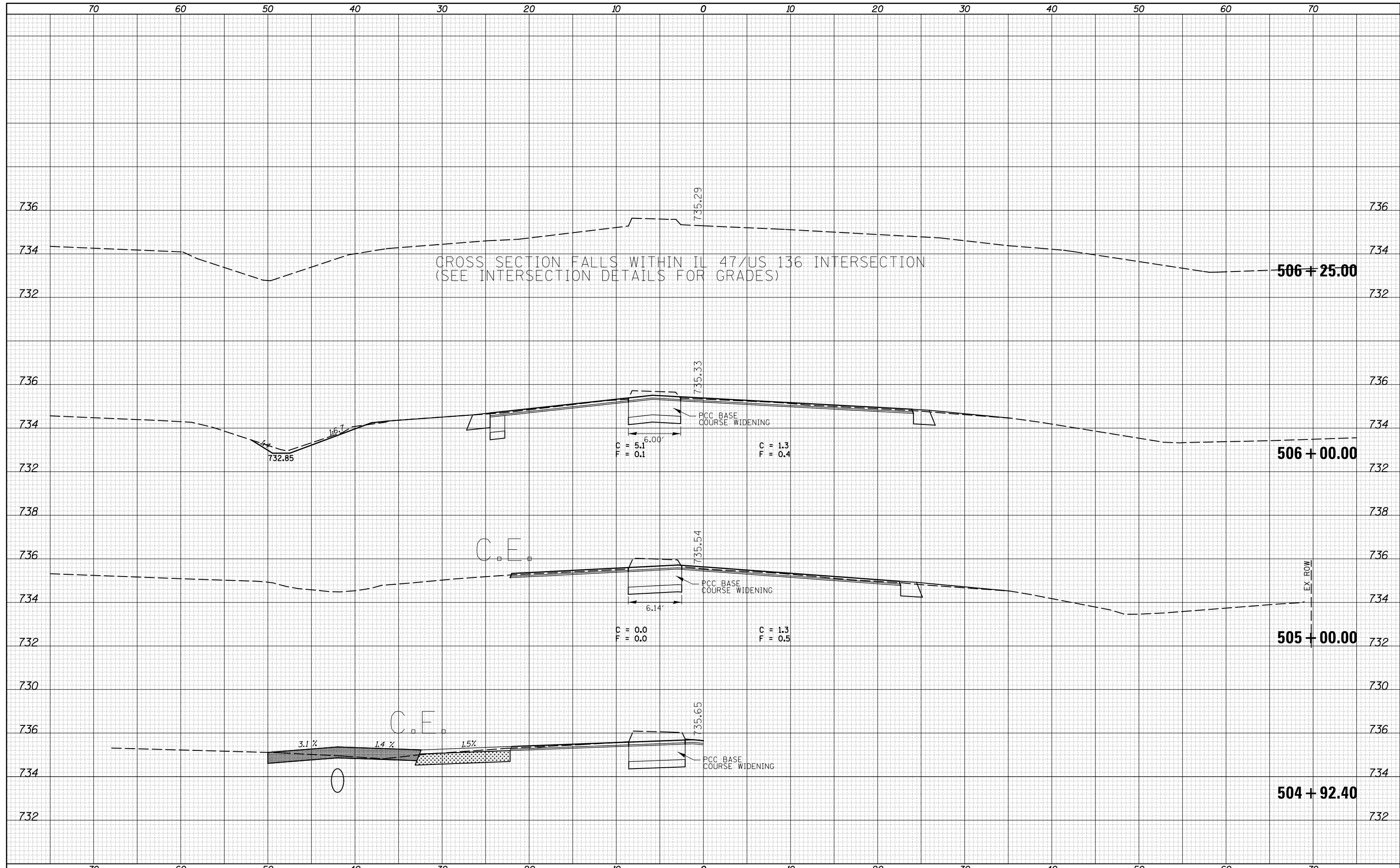
STATE OF ILLINOIS
 DEPARTMENT OF TRANSPORTATION

CROSS SECTIONS - IL 47
 SCALE: SHEET 210 OF 217 SHEETS STA. 501+00.00 TO STA. 504+00.00

F.A.P. RTE.	SECTION	COUNTY	TOTAL SHEETS	SHEET NO.
326	136RS-3, CR & (10-4)RS-1	CHAMPAIGN	474	460
CONTRACT NO. 70844			ILLINOIS FED. AID PROJECT	


DATE	
BY	
SURVEYED	
PLOTTED	
TEMPLATE	
AREAS	
CHECKED	
FINAL SURVEY	
NOTE BOOK	
NO.	

DATE	
BY	
SURVEYED	
PLOTTED	
TEMPLATE	
AREAS	
CHECKED	
ORIGINAL SURVEY	
NOTE BOOK	
NO.	



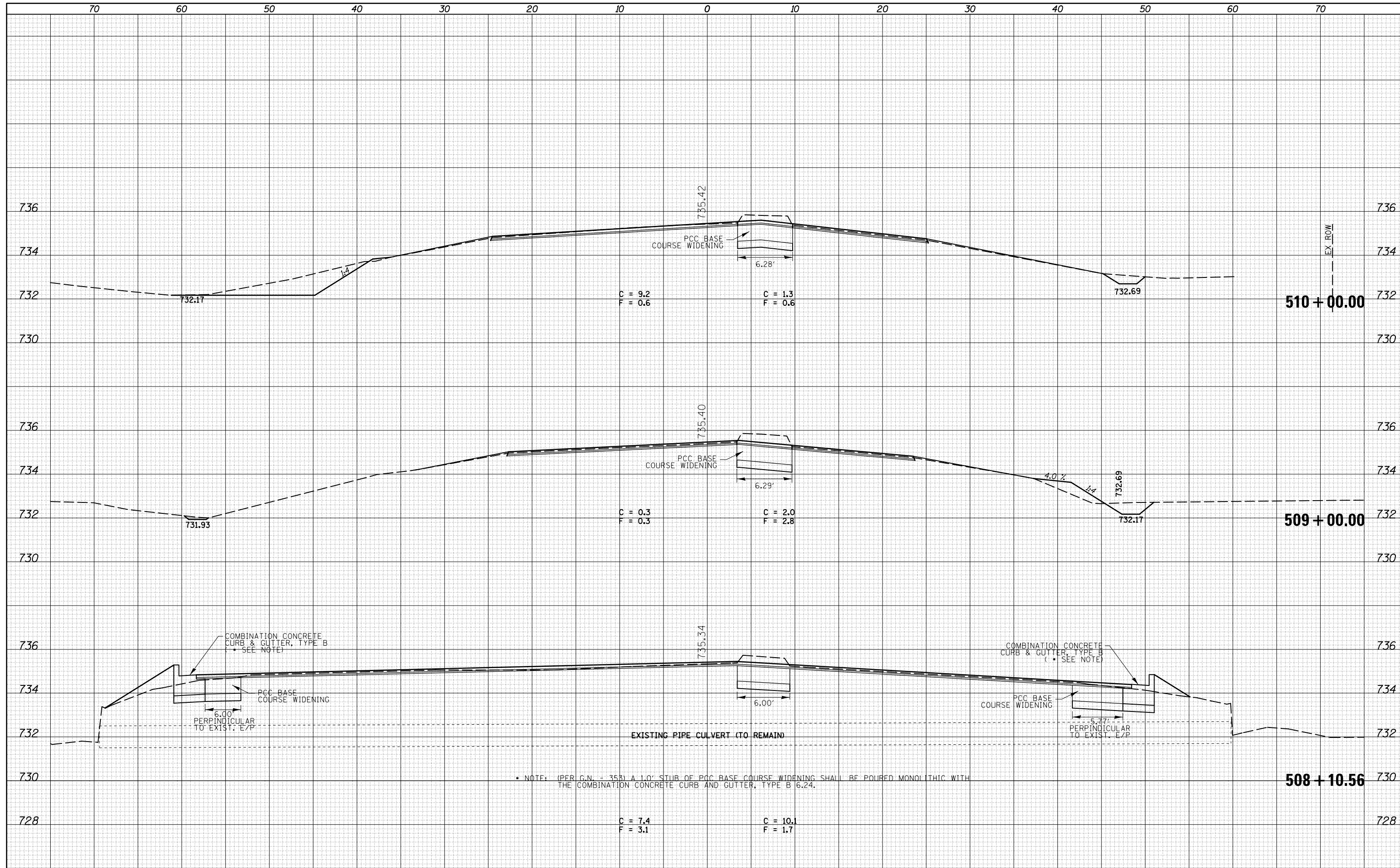
DATE	
BY	
ORIGINAL SURVEY	
NO.	
FINAL SURVEY	
NO.	
SURVEYED	
PLOTTED	
TEMPLATE	
AREAS	
CHECKED	

DATE	
BY	
ORIGINAL SURVEY	
NO.	
FINAL SURVEY	
NO.	
SURVEYED	
PLOTTED	
TEMPLATE	
AREAS	
CHECKED	



DATE	
BY	
SURVEYED	
PLOTTED	
TEMPLATE	
AREAS CHECKED	
FINAL SURVEY	
NOTE BOOK	
NO.	

DATE	
BY	
SURVEYED	
PLOTTED	
TEMPLATE	
AREAS CHECKED	
ORIGINAL SURVEY	
NOTE BOOK	
NO.	



* NOTE: (PER C.N. 358) A 1.0' STUB OF PCC BASE COURSE WIDENING SHALL BE POURED MONOLITHIC WITH THE COMBINATION CONCRETE CURB AND GUTTER, TYPE B 6.24.

FILE NAME =	USER NAME = ceorlockbm	DESIGNED -	REVISED -
ca:\pw_work\pwidot\ceorlockbm\0187612\0570844	ht-xssh-IL 47.dgn	DRAWN -	REVISED -
	PLOT SCALE = 10.0000' / in.	CHECKED -	REVISED -
\$MODELNAME\$	PLOT DATE = 10/10/2014	DATE -	REVISED -

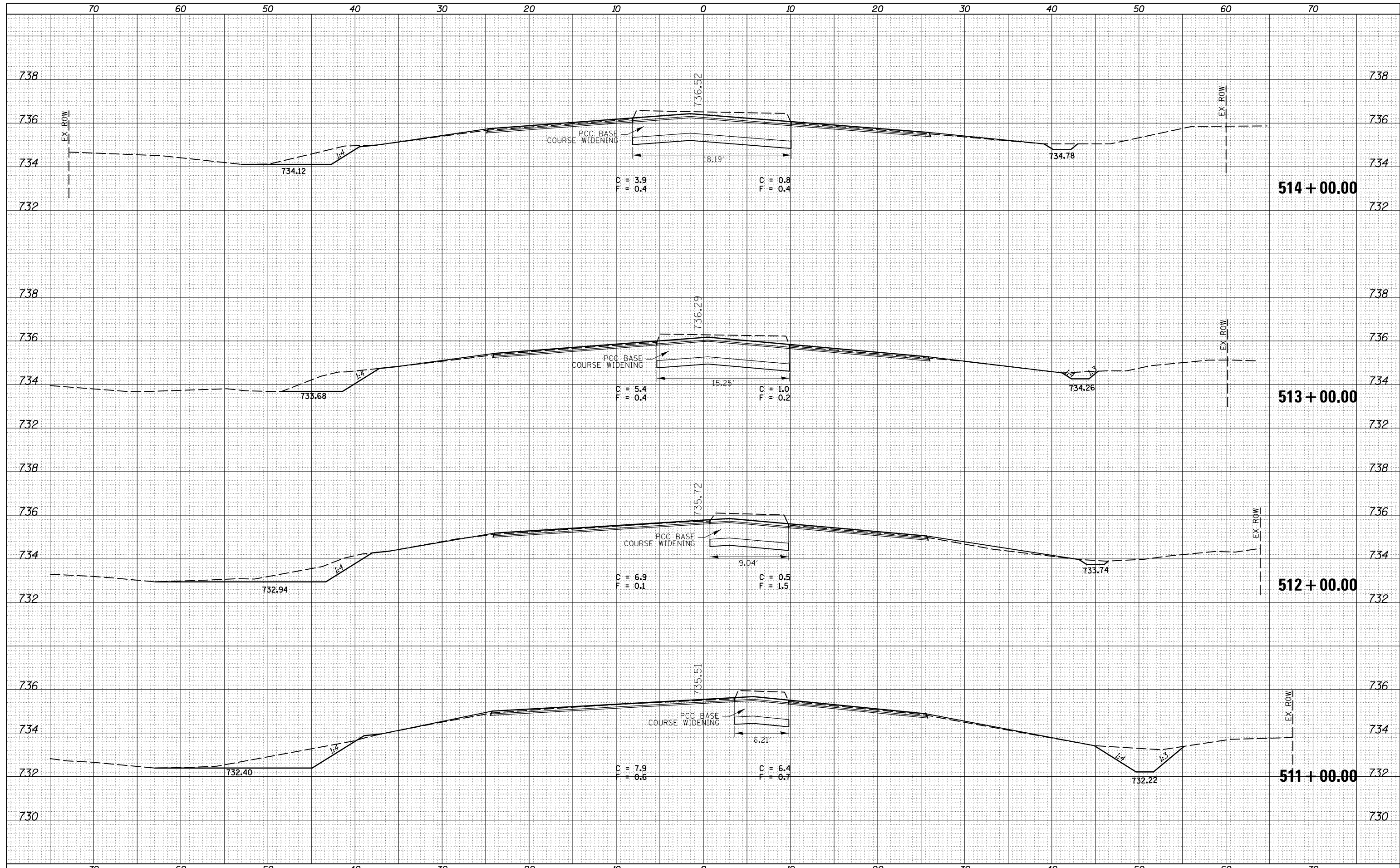
**STATE OF ILLINOIS
DEPARTMENT OF TRANSPORTATION**

CROSS SECTIONS - IL 47	
SCALE:	SHEET 213 OF 217 SHEETS STA. 508+10.56 TO STA. 510+00.00

F.A.P. RTE.	SECTION	COUNTY	TOTAL SHEETS	SHEET NO.
326	136RS-3, CR & (10-4)RS-1	CHAMPAIGN	474	463
CONTRACT NO. 70844			ILLINOIS FED. AID PROJECT	

DATE	
BY	
FINAL SURVEY	SURVEYED
NOTE BOOK	PLOTTED
NO.	TEMPLATE
	AREAS CHECKED

DATE	
BY	
ORIGINAL SURVEY	SURVEYED
NOTE BOOK	PLOTTED
NO.	TEMPLATE
	AREAS CHECKED



FILE NAME =	USER NAME = ceerlockbm	DESIGNED -	REVISED -
c:\pw_work\pwidot\ceerlockbm\d0187612\0570844	ht-ssht-IL 47.dgn	DRAWN -	REVISED -
	PLOT SCALE = 10.0000' / in.	CHECKED -	REVISED -
MODELNAME	PLOT DATE = 10/10/2014	DATE -	REVISED -

**STATE OF ILLINOIS
DEPARTMENT OF TRANSPORTATION**

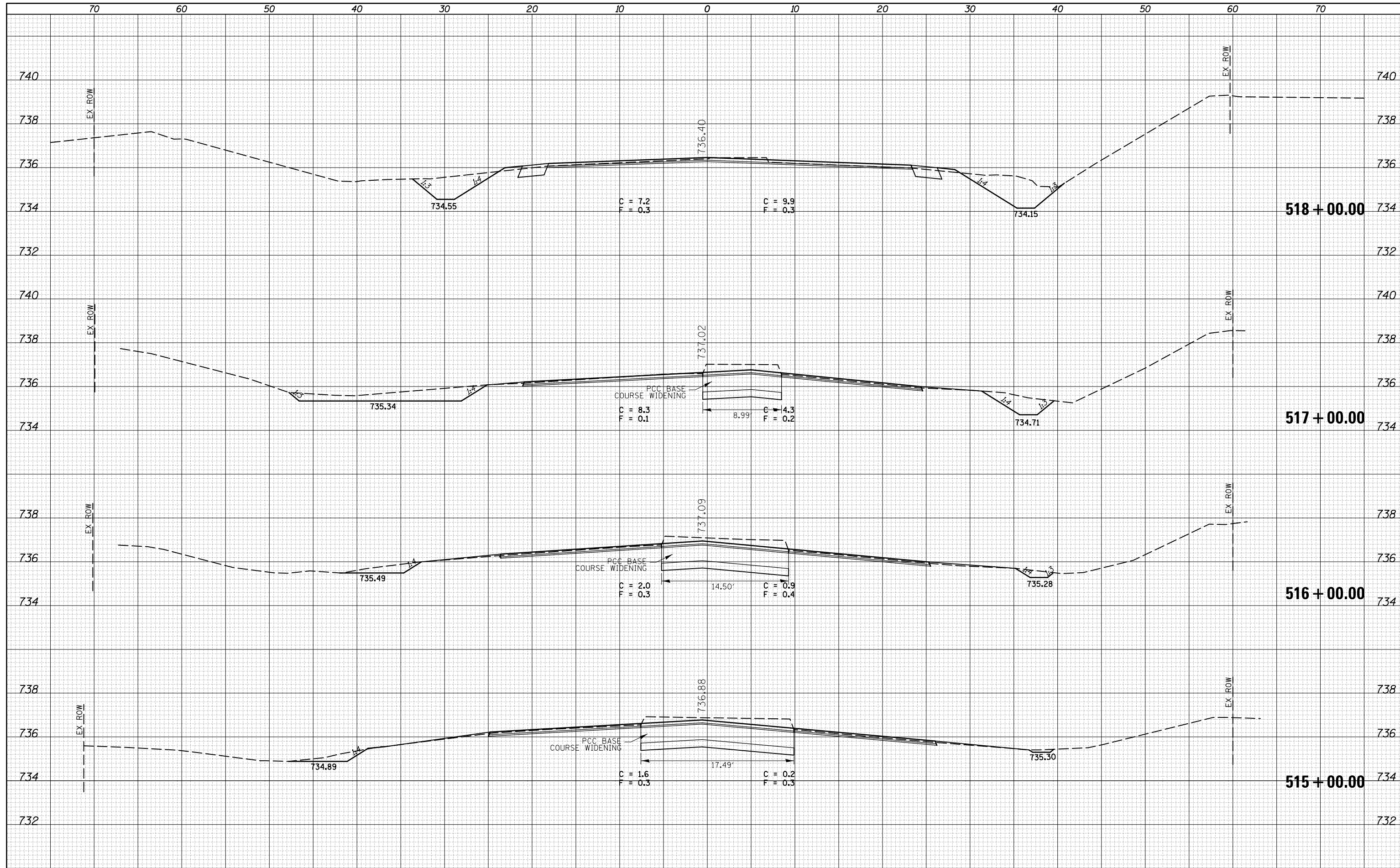
CROSS SECTIONS - IL 47

SCALE: SHEET 214 OF 217 SHEETS STA. 511+00.00 TO STA. 514+00.00

F.A.P. RTE.	SECTION	COUNTY	TOTAL SHEETS	SHEET NO.
326	136RS-3, CR & (10-4)RS-1	CHAMPAIGN	474	464
CONTRACT NO. 70844				
ILLINOIS FED. AID PROJECT				

DATE	
BY	
FINAL SURVEY	SURVEYED
NOTE BOOK	PLOTTED
NO.	TEMPLATE
	AREAS CHECKED
	AREAS CHECKED

DATE	
BY	
ORIGINAL SURVEY	SURVEYED
NOTE BOOK	PLOTTED
NO.	TEMPLATE
	AREAS CHECKED
	AREAS CHECKED



FILE NAME =	USER NAME = ceorlockbm	DESIGNED -	REVISED -
c:\pw_work\pwidot\ceorlockbm\d0187612\0570844	ht-ssht-IL 47.dgn	DRAWN -	REVISED -
	PLOT SCALE = 10.0000' / in.	CHECKED -	REVISED -
\$MODELNAME\$	PLOT DATE = 10/10/2014	DATE -	REVISED -

**STATE OF ILLINOIS
DEPARTMENT OF TRANSPORTATION**

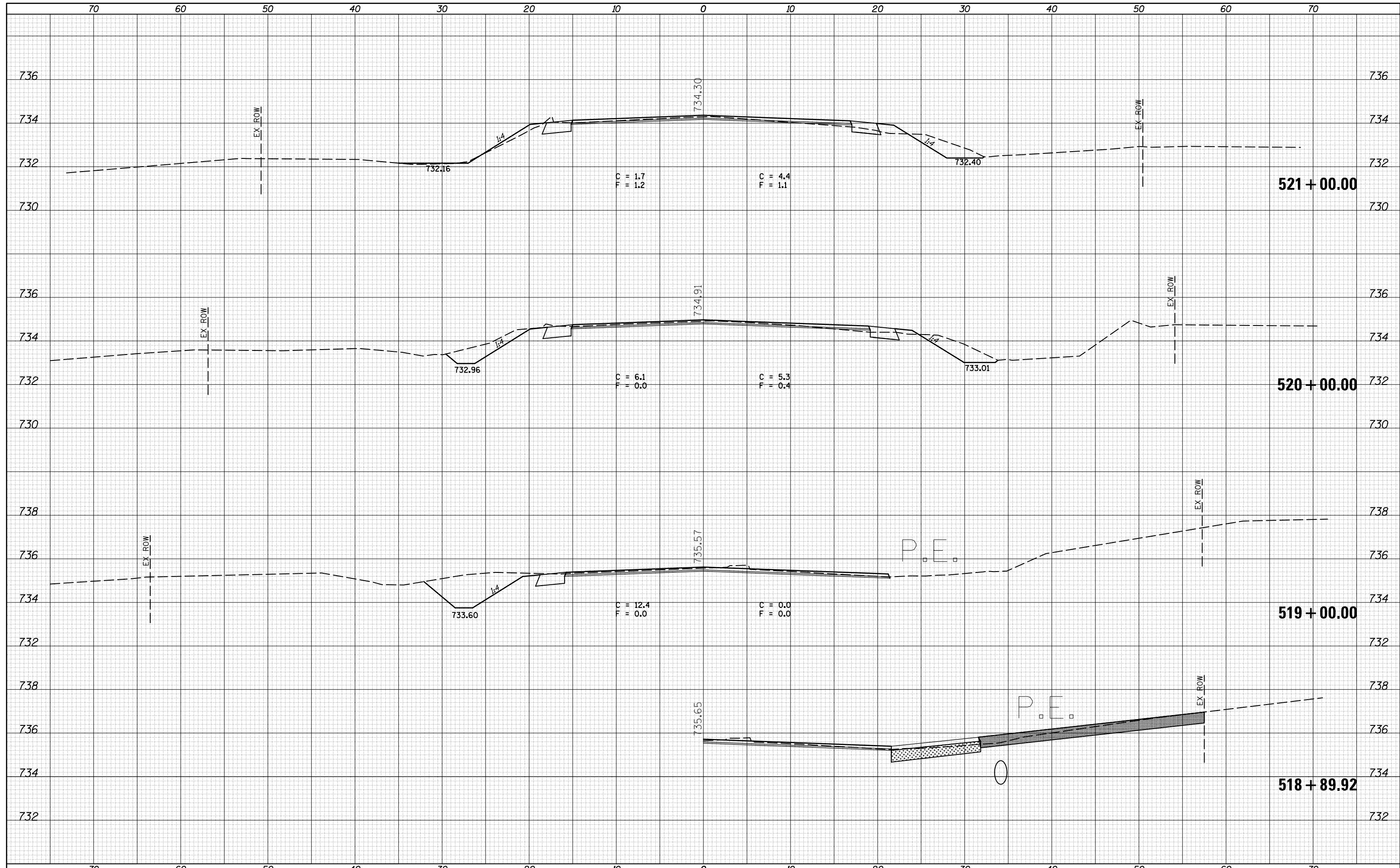
CROSS SECTIONS - IL 47

SCALE: SHEET 215 OF 217 SHEETS STA. 515+00.00 TO STA. 518+00.00

F.A.P. RTE.	SECTION	COUNTY	TOTAL SHEETS	SHEET NO.
326	136RS-3, CR & (10-4)RS-1	CHAMPAIGN	474	465
CONTRACT NO. 70844				
ILLINOIS FED. AID PROJECT				

DATE	
BY	
FINAL SURVEY NO.	
SURVEYED PLOTTED	
TEMPLATE AREAS CHECKED	
NOTE BOOK AREAS CHECKED	

DATE	
BY	
ORIGINAL SURVEY NO.	
SURVEYED PLOTTED	
TEMPLATE AREAS CHECKED	
NOTE BOOK AREAS CHECKED	



FILE NAME =
 c:\pw_work\pwidot\cearlockbm\d0187612\0570844-
 MODELNAME

USER NAME = cealockbm	DESIGNED -	REVISED -
ht-xssht-IL 47.dgn	DRAWN -	REVISED -
PLOT SCALE = 10.0000' / in.	CHECKED -	REVISED -
PLOT DATE = 10/10/2014	DATE -	REVISED -

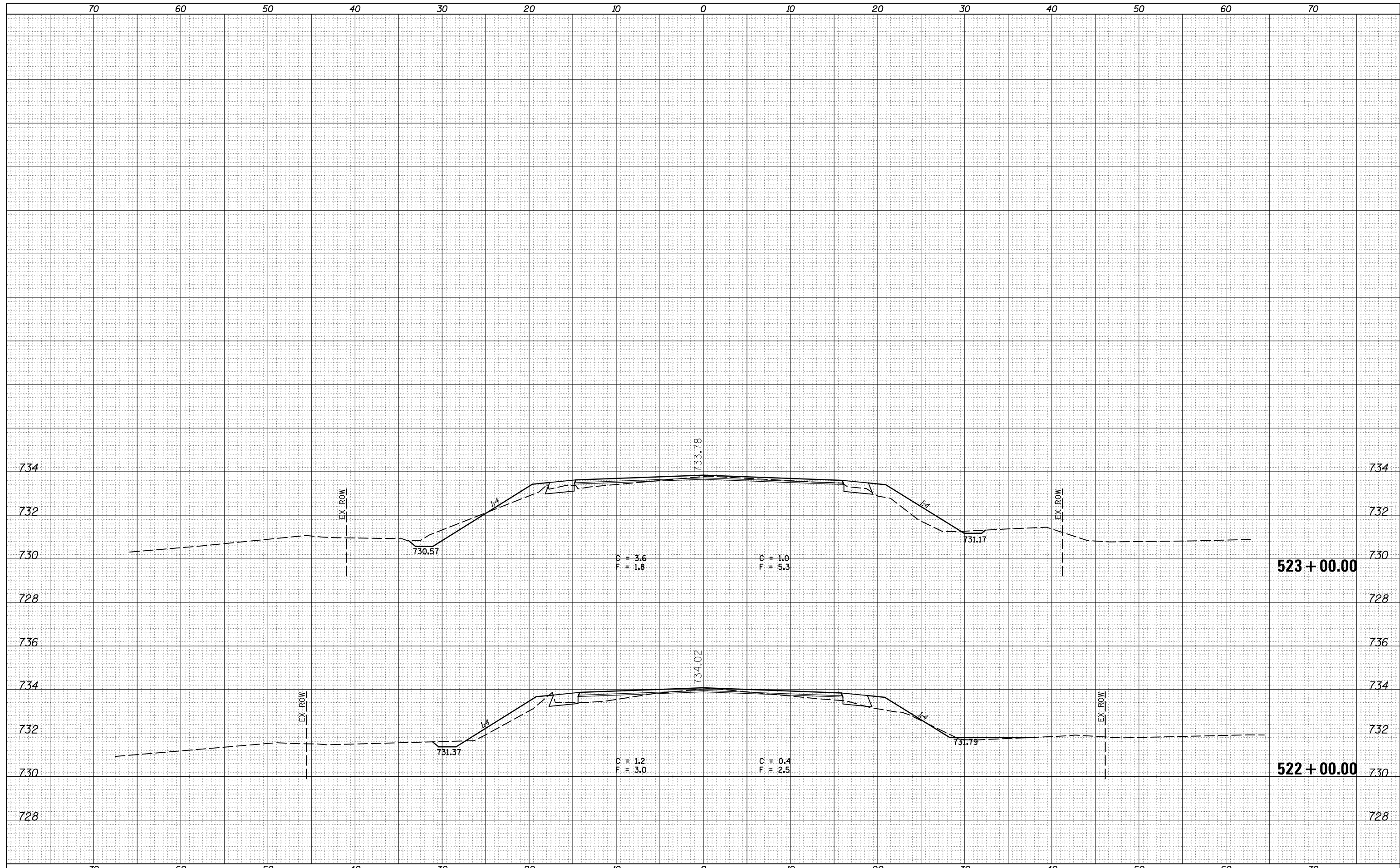
**STATE OF ILLINOIS
 DEPARTMENT OF TRANSPORTATION**

CROSS SECTIONS - IL 47
 SCALE: SHEET 216 OF 217 SHEETS STA. 518+89.92 TO STA. 521+00.00

F.A.P. RTE.	SECTION	COUNTY	TOTAL SHEETS	SHEET NO.
326	136RS-3, CR & (10-4)RS-1	CHAMPAIGN	474	466
CONTRACT NO. 70844			ILLINOIS FED. AID PROJECT	

DATE	
BY	
SURVEYED	
PLOTTED	
TEMPLATE	
AREAS	
CHECKED	
FINAL SURVEY	
NOTE BOOK	
NO.	

DATE	
BY	
SURVEYED	
PLOTTED	
TEMPLATE	
AREAS	
CHECKED	
ORIGINAL SURVEY	
NOTE BOOK	
NO.	



FILE NAME =
 c:\pw_work\pwidot\cearlockbm\d0187612\0570844-

USER NAME = cealockbm
 ht-xssht-IL 47.dgn
 PLOT SCALE = 10.0000' / in.
 PLOT DATE = 10/10/2014

DESIGNED -
 DRAWN -
 CHECKED -
 DATE -

REVISED -
 REVISED -
 REVISED -
 REVISED -

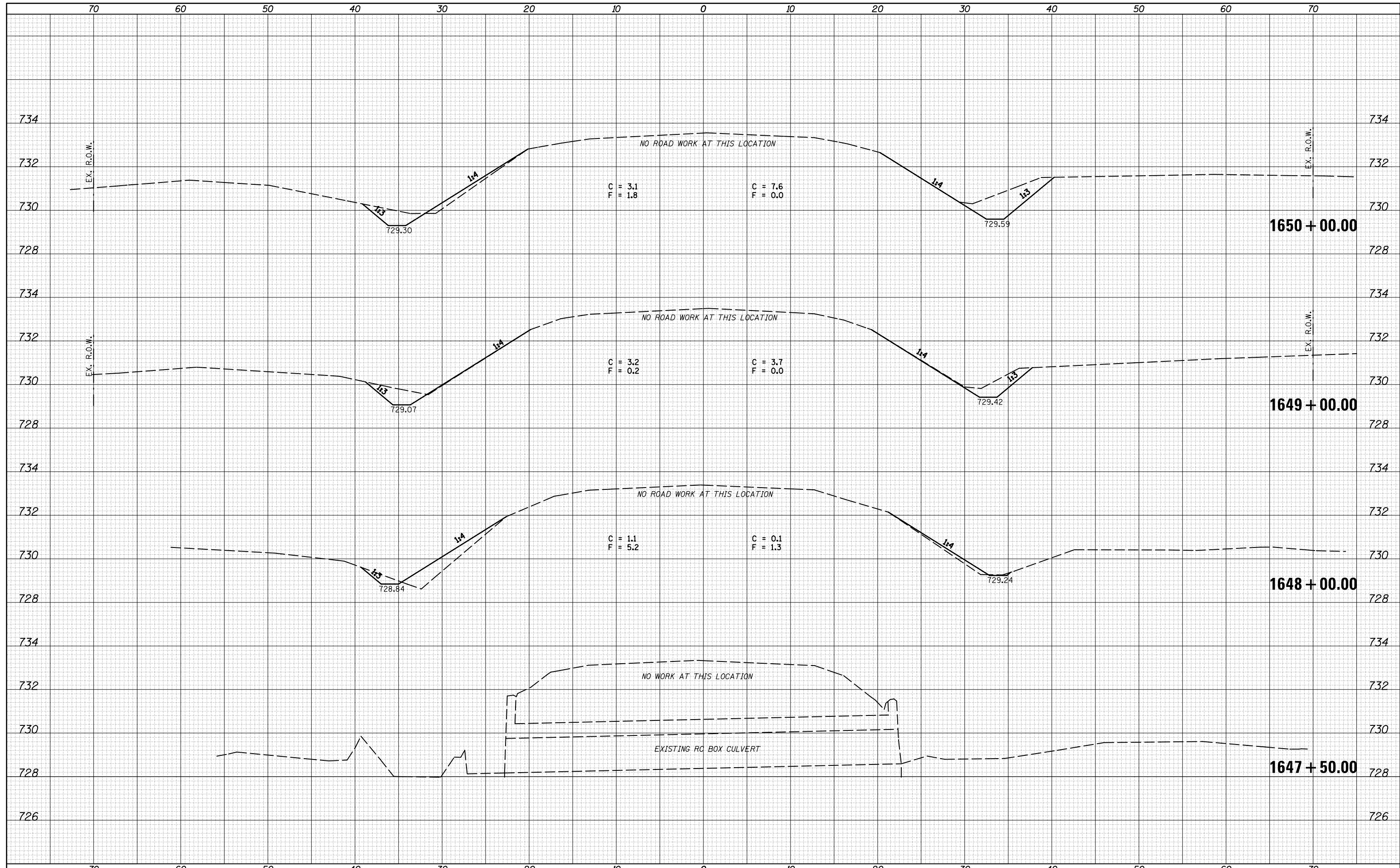
**STATE OF ILLINOIS
 DEPARTMENT OF TRANSPORTATION**

CROSS SECTIONS - IL 47
 SCALE: SHEET 217 OF 217 SHEETS STA. 522+00.00 TO STA. 523+00.00

F.A.P. RTE.	SECTION	COUNTY	TOTAL SHEETS	SHEET NO.
326	136RS-3, CR & (10-4)RS-1	CHAMPAIGN	474	467
CONTRACT NO. 70844			ILLINOIS FED. AID PROJECT	

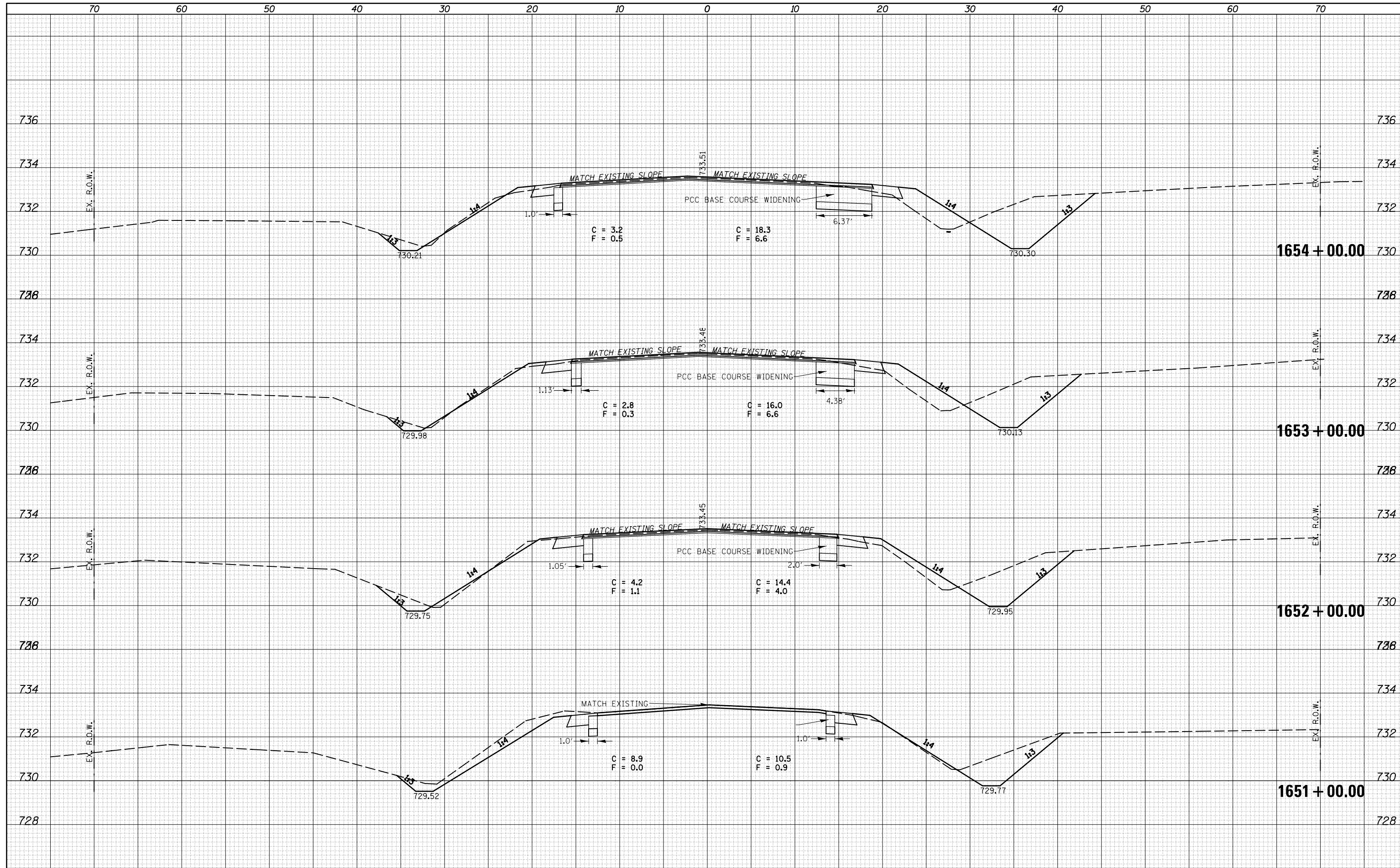
DATE	
BY	
FINAL SURVEY	SURVEYED
NOTE BOOK	PLOTTED
NO.	TEMPLATE
	AREAS
	CHECKED

DATE	
BY	
ORIGINAL SURVEY	SURVEYED
NOTE BOOK	PLOTTED
NO.	TEMPLATE
	AREAS
	CHECKED



DATE	
BY	
FINAL SURVEY	
PLOTTED	
NOTE BOOK	
AREAS CHECKED	
NO.	

DATE	
BY	
ORIGINAL SURVEY	
PLOTTED	
NOTE BOOK	
AREAS CHECKED	
NO.	



FILE NAME =	USER NAME = ceorlockbm	DESIGNED -	REVISED -
c:\pw_work\pwidot\ceorlockbm\187612\05708444	ht-ssht-US 136.dgn	DRAWN -	REVISED -
	PLOT SCALE = 10.0000' / in.	CHECKED -	REVISED -
MODELNAME	PLOT DATE = 10/10/2014	DATE -	REVISED -

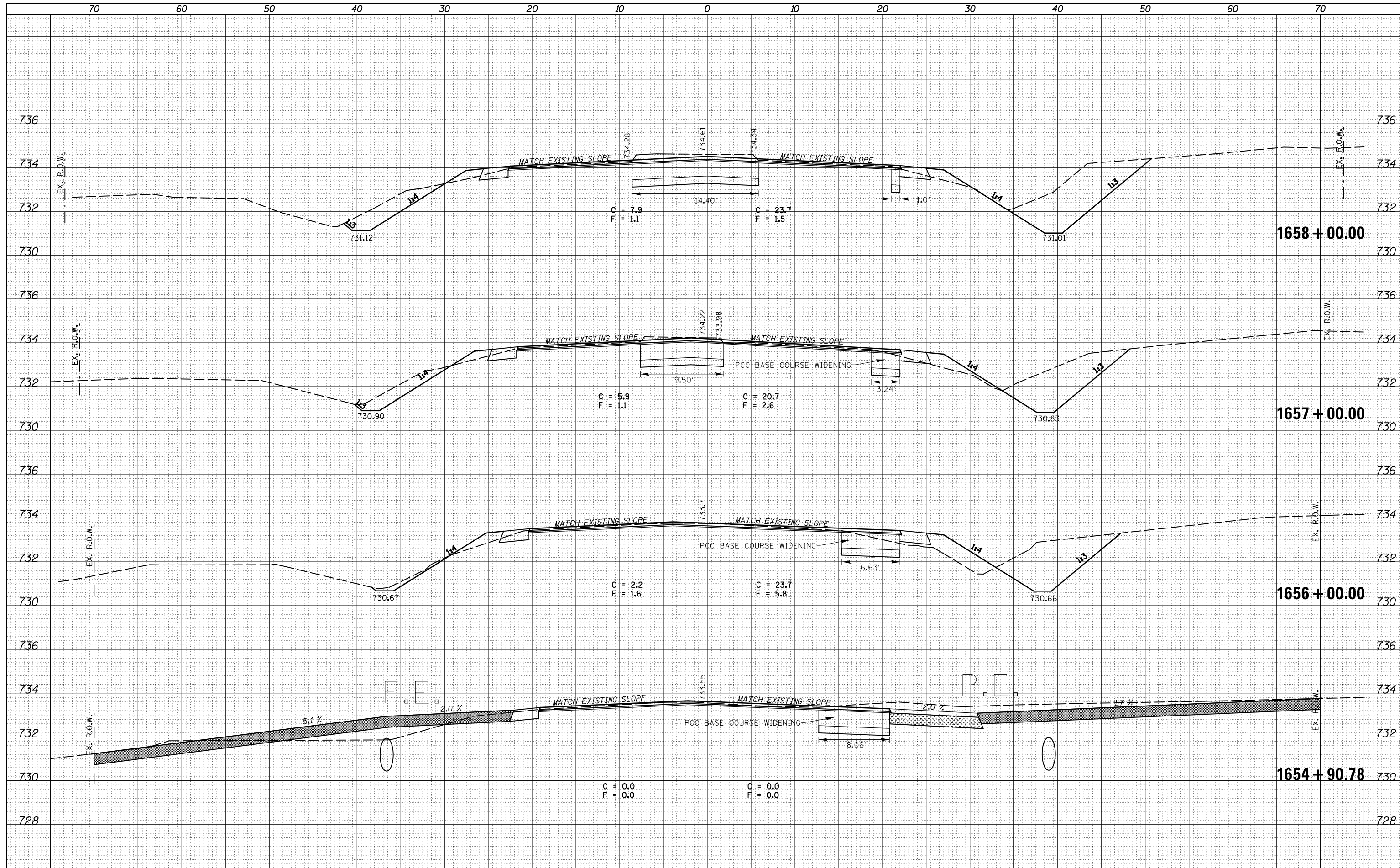
**STATE OF ILLINOIS
DEPARTMENT OF TRANSPORTATION**

CROSS SECTIONS - US 136	
SCALE:	SHEET OF SHEETS
STA. 1651+00.00 TO STA. 1654+00.00	

F.A.P. RTE.	SECTION	COUNTY	TOTAL SHEETS	SHEET NO.
326	136RS-3&(10-4)RS-1	CHAMPAIGN	474	469
			CONTRACT NO. 70844	
ILLINOIS FED. AID PROJECT				

DATE	
BY	
SURVEYED	
PLOTTED	
TEMPLATE	
AREAS	
CHECKED	
NO.	

DATE	
BY	
SURVEYED	
PLOTTED	
TEMPLATE	
AREAS	
CHECKED	
NO.	



FILE NAME =	USER NAME = ceorlockbm	DESIGNED -	REVISIED -
es:\pw_work\pwidot\ceorlockbm\0187612\0570844	ht-xssht-US 136.dgn	DRAWN -	REVISIED -
	PLOT SCALE = 10.0000 / in.	CHECKED -	REVISIED -
MODELNAME	PLOT DATE = 10/10/2014	DATE -	REVISIED -

**STATE OF ILLINOIS
DEPARTMENT OF TRANSPORTATION**

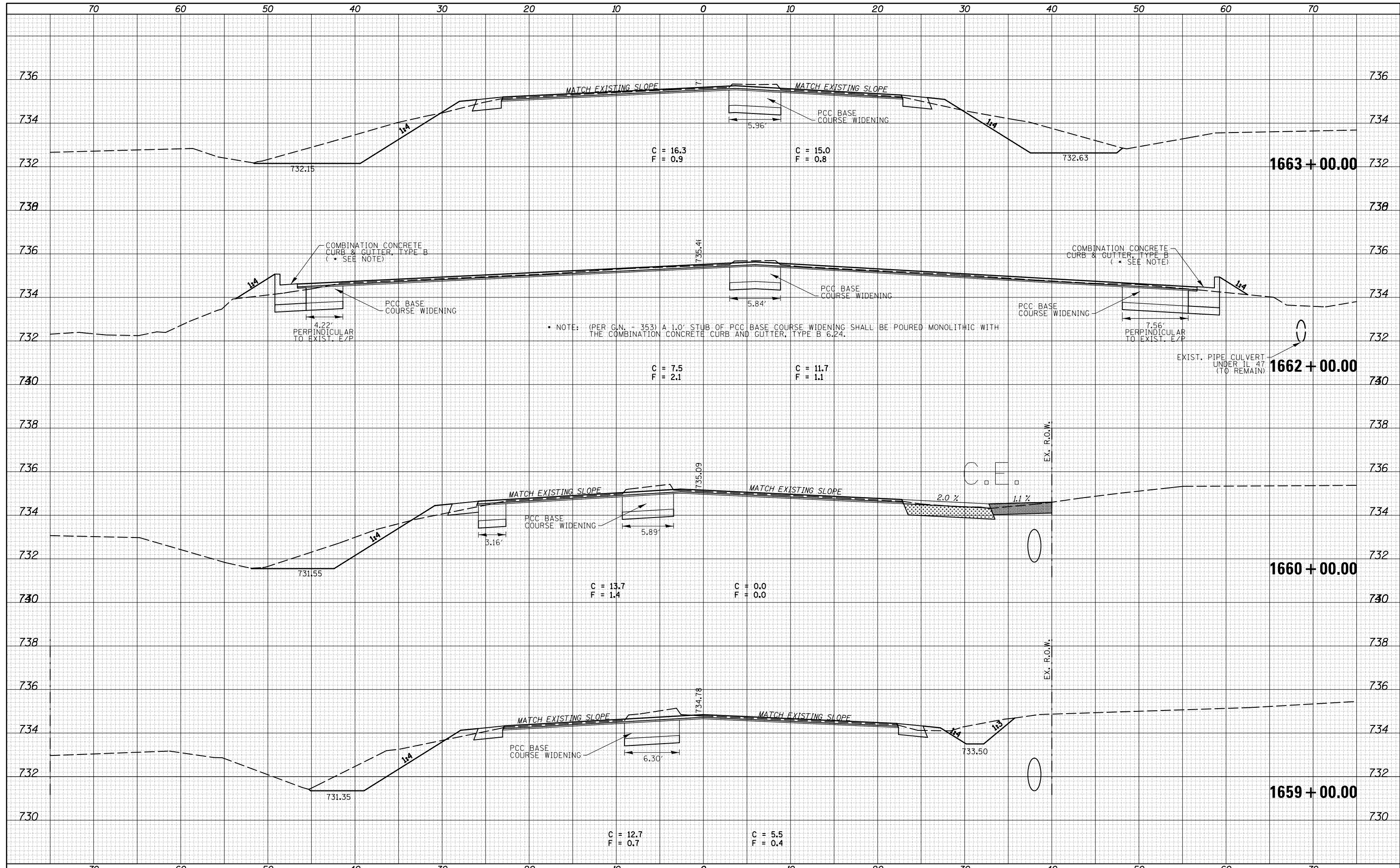
CROSS SECTIONS - US 136

SCALE: SHEET OF SHEETS STA. 1655+00.00 TO STA. 1658+00.00

F.A.P. RTE.	SECTION	COUNTY	TOTAL SHEETS	SHEET NO.
326	136RS-3&(10-4)RS-1	CHAMPAIGN	474	470
			CONTRACT NO. 70844	
ILLINOIS FED. AID PROJECT				

DATE	
BY	
FINISHED	
DATE	
BY	
NO.	
NO.	
NO.	
NO.	
NO.	
NO.	

DATE	
BY	
FINISHED	
DATE	
BY	
NO.	
NO.	
NO.	
NO.	
NO.	
NO.	



FILE NAME =
 c:\pw_work\pwidot\cearlockbm\d0187612\0570844

USER NAME = cearlockbm
 DRAWN -
 CHECKED -
 DATE -

DESIGNED -
 REVISIONS -

REVISIONS -
 REVISIONS -
 REVISIONS -

**STATE OF ILLINOIS
 DEPARTMENT OF TRANSPORTATION**

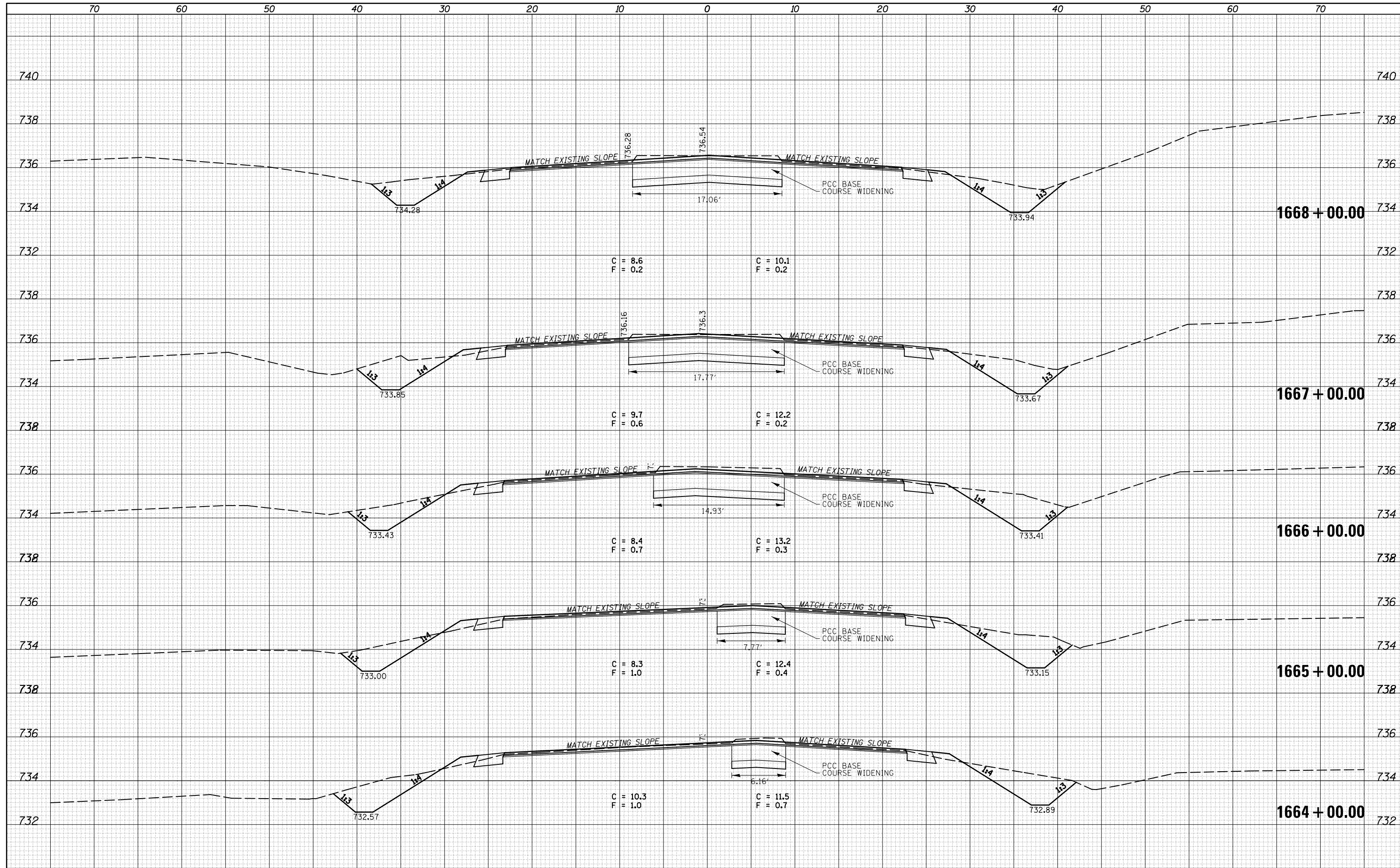
CROSS SECTIONS - US 136

SCALE: SHEET OF SHEETS STA. 1659+00.00 TO STA. 1663+00.00

F.A.P. RTE.	SECTION	COUNTY	TOTAL SHEETS	SHEET NO.
326	136RS-3&(10-4)RS-1	CHAMPAIGN	474	471
CONTRACT NO. 70844			ILLINOIS FED. AID PROJECT	

DATE	
BY	
FINAL SURVEY	
SURVEYED	
PLOTTED	
TEMPLATE	
NOTE BOOK	
AREAS CHECKED	
NO.	

DATE	
BY	
ORIGINAL SURVEY	
SURVEYED	
PLOTTED	
TEMPLATE	
NOTE BOOK	
AREAS CHECKED	
NO.	



FILE NAME =	USER NAME = cealockbm	DESIGNED -	REVISED -
c:\pw\work\pwidot\cealockbm\0187612\0570844	ht-ssht-US 136.dgn	DRAWN -	REVISED -
	PLOT SCALE = 10.0000' / 1"	CHECKED -	REVISED -
MODELNAME	PLOT DATE = 10/10/2014	DATE -	REVISED -

**STATE OF ILLINOIS
DEPARTMENT OF TRANSPORTATION**

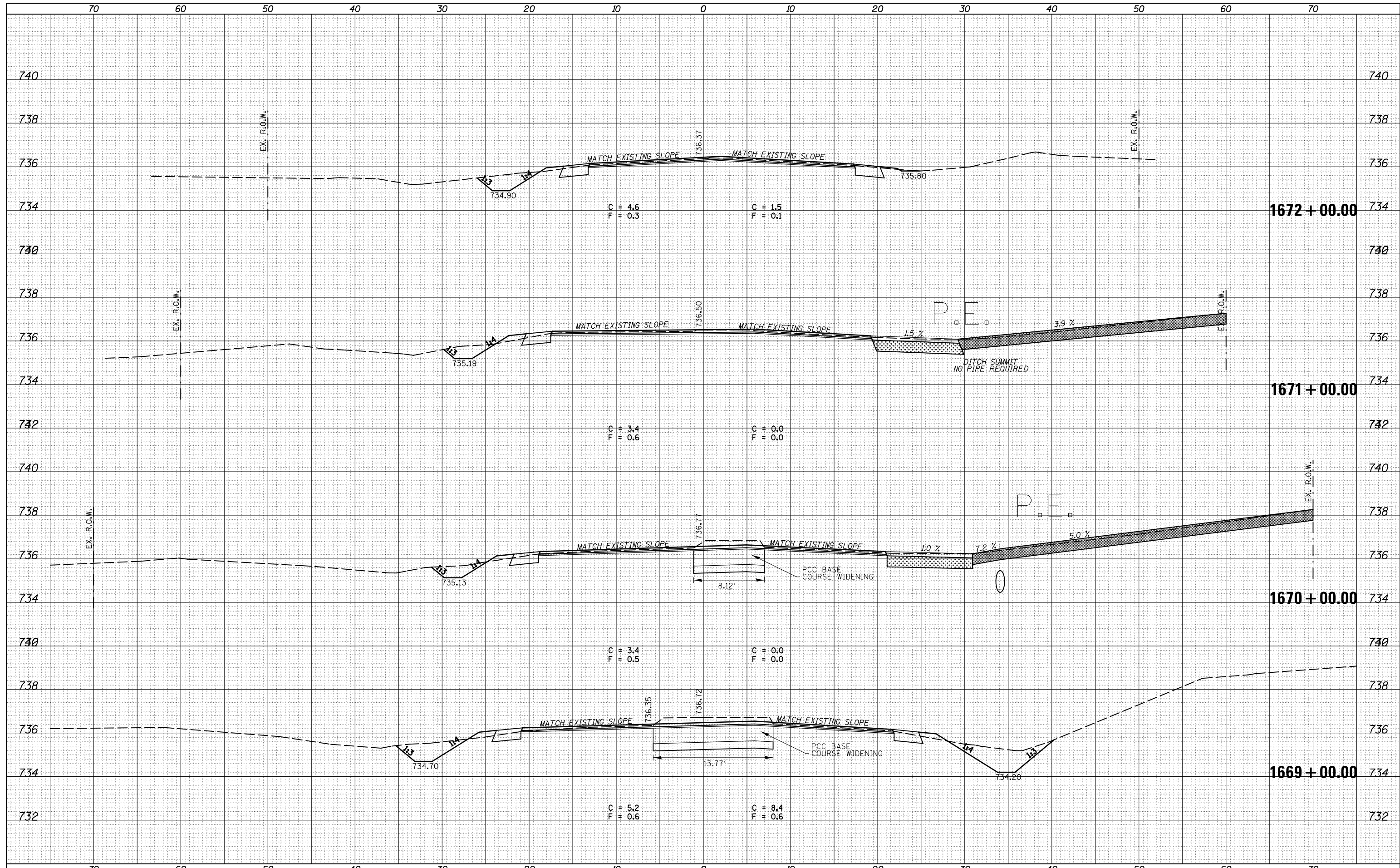
CROSS SECTIONS - US 136

SCALE: SHEET OF SHEETS STA. 1664+00.00 TO STA. 1668+00.00

F.A.P. RTE.	SECTION	COUNTY	TOTAL SHEETS	SHEET NO.
326	136RS-3&(10-4)RS-1	CHAMPAIGN	474	472
			CONTRACT NO. 70844	
ILLINOIS FED. AID PROJECT				

DATE	
BY	
FINAL SURVEY	
SURVEYED	
PLOTTED	
TEMPLATE	
NOTE BOOK	
AREAS	
CHECKED	
NO.	

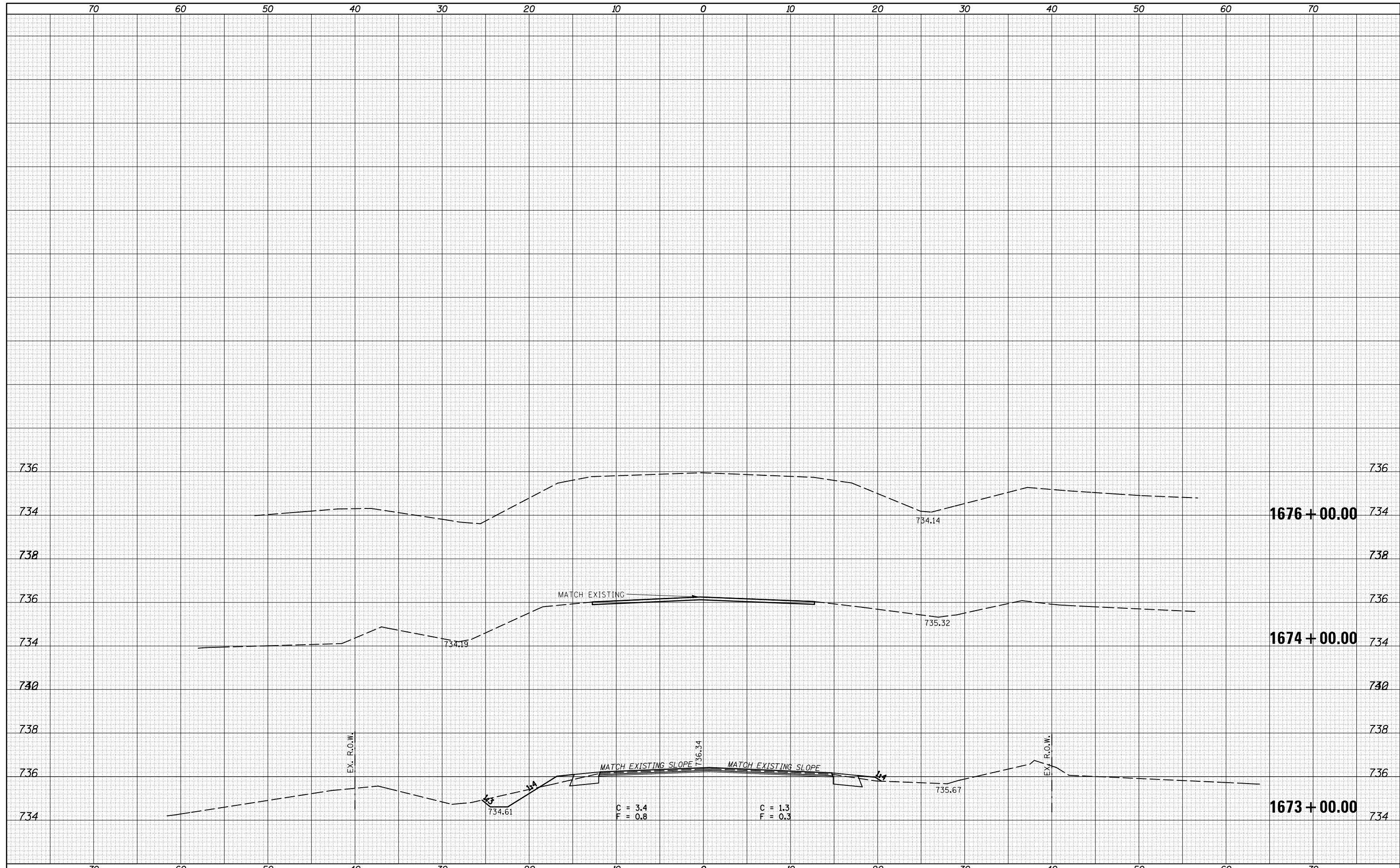
DATE	
BY	
ORIGINAL SURVEY	
SURVEYED	
PLOTTED	
TEMPLATE	
NOTE BOOK	
AREAS	
CHECKED	
NO.	



FILE NAME =	USER NAME = ceorlockbm	DESIGNED -	REVISED -	STATE OF ILLINOIS DEPARTMENT OF TRANSPORTATION	CROSS SECTIONS - US 136		F.A.P. RTE.	SECTION	COUNTY	TOTAL SHEETS	SHEET NO.
ca:\pw_work\pwidot\ceorlockbm\0187612\0570844	ht-ssht-US 136.dgn	DRAWN -	REVISED -		326	136RS-3&(10-4)RS-1	CHAMPAIGN	474	473		
MODELNAME	PLOT SCALE = 10.0000 "/td> <td>CHECKED -</td> <td>REVISED -</td> <td colspan="3">CONTRACT NO. 70844</td> <td colspan="2">ILLINOIS FED. AID PROJECT</td>	CHECKED -	REVISED -		CONTRACT NO. 70844			ILLINOIS FED. AID PROJECT			
	PLOT DATE = 10/10/2014	DATE -	REVISED -		SCALE:	SHEET	OF	SHEETS	STA. 1669+00.00	TO STA. 1672+00.00	

DATE	
BY	
SURVEYED	
PLOTTED	
TEMPLATE	
AREAS	
CHECKED	
FINAL SURVEY	
NOTE BOOK	
NO.	

DATE	
BY	
SURVEYED	
PLOTTED	
TEMPLATE	
AREAS	
CHECKED	
ORIGINAL SURVEY	
NOTE BOOK	
NO.	



FILE NAME =
 c:\pw_work\pwidot\cearlockbm\d0187612\0570844-

USER NAME = cearlockbm
 ht-ssht-US 136.dgn
 PLOT SCALE = 10.0000' / in.
 PLOT DATE = 10/10/2014

DESIGNED -
 DRAWN -
 CHECKED -
 DATE -

REVISED -
 REVISED -
 REVISED -
 REVISED -

**STATE OF ILLINOIS
 DEPARTMENT OF TRANSPORTATION**

SCALE: SHEET OF SHEETS STA. 1673+00.00 TO STA. 1676+00.00

CROSS SECTIONS - US 136

F.A.P. RTE.	SECTION	COUNTY	TOTAL SHEETS	SHEET NO.
326	136RS-3&(10-4)RS-1	CHAMPAIGN	474	474
CONTRACT NO. 70844			ILLINOIS FED. AID PROJECT	