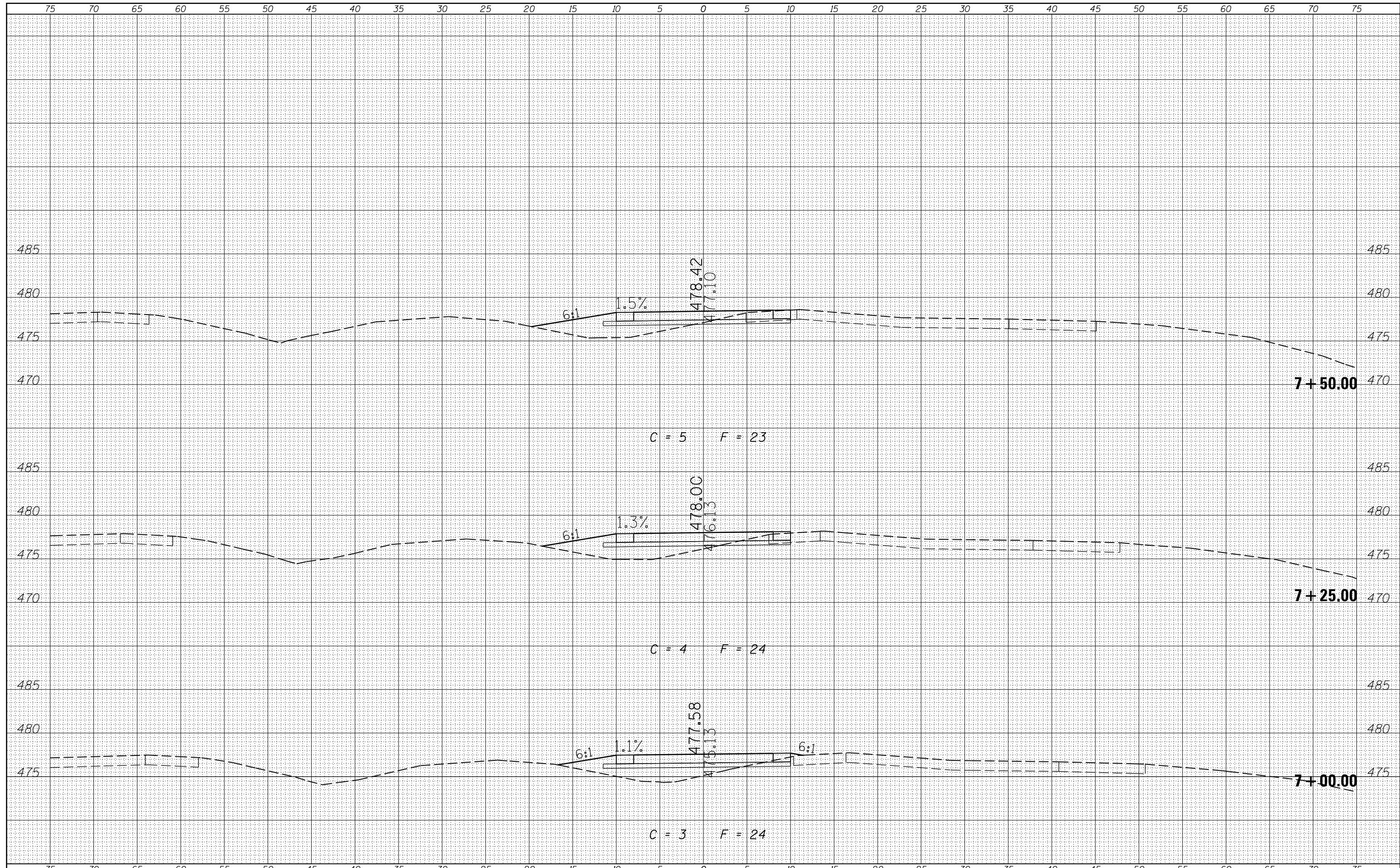


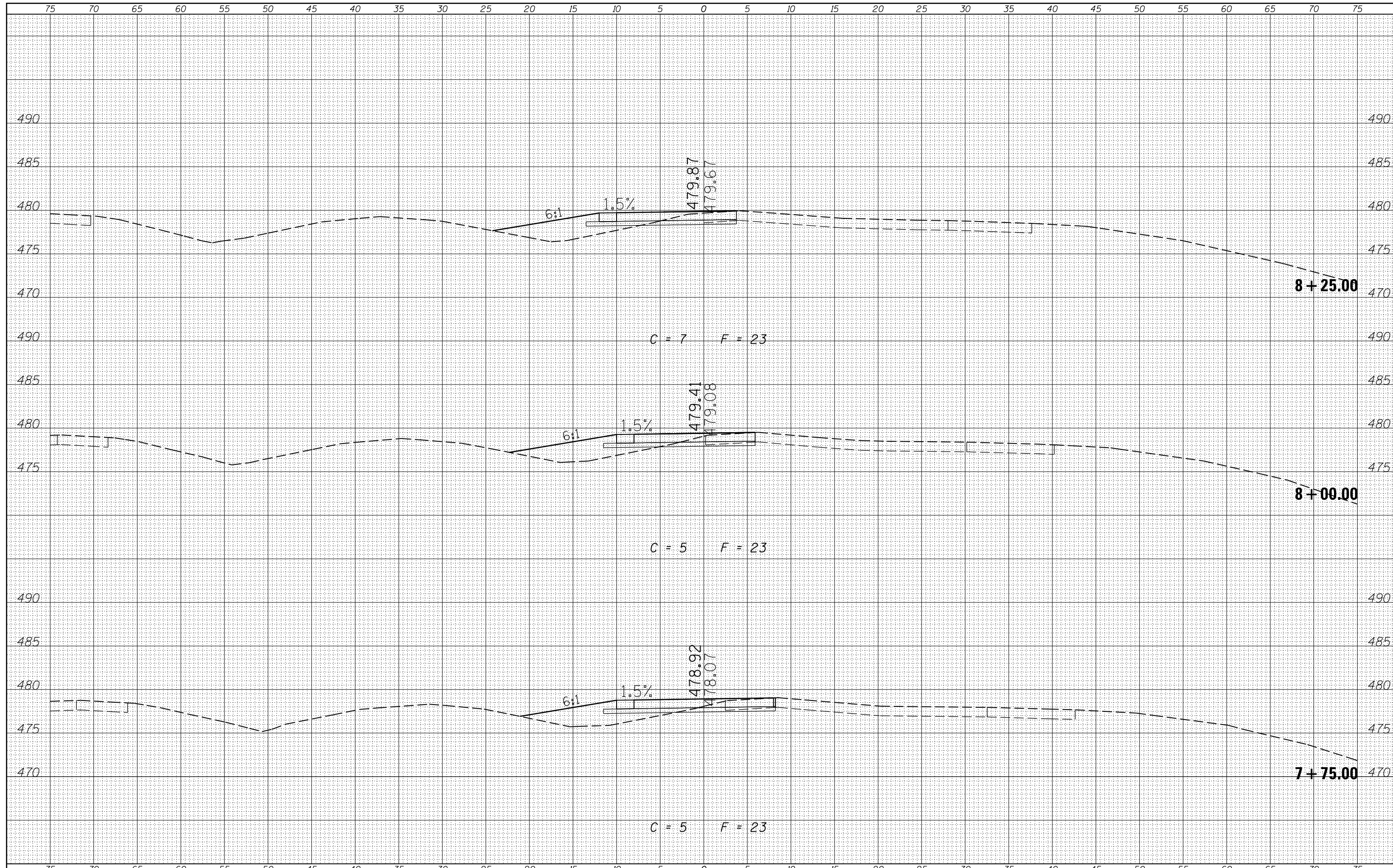
| | |
|-------------------------|--|
| DATE | |
| BY | |
| FINAL SURVEY NO. | |
| SURVEYED PLOTTED | |
| NOTE BOOK AREAS CHECKED | |
| TEMPLATE AREAS CHECKED | |

| | |
|-------------------------|--|
| DATE | |
| BY | |
| ORIGINAL SURVEY NO. | |
| SURVEYED PLOTTED | |
| NOTE BOOK AREAS CHECKED | |
| TEMPLATE AREAS CHECKED | |



| | | | | | | | | | | | | |
|------------------------------------------------------------------------|---------------------|------------|------------|--------------------------------------------------------------------|-------------------------------------|--|--|---------------------------|---------|--------|--------------|-----------|
| FILE NAME = | USER NAME = \$USERS | DESIGNED - | REVISIED - | STATE OF ILLINOIS DEPARTMENT OF TRANSPORTATION | CROSS SECTIONS | | | F.A.I. RTE. | SECTION | COUNTY | TOTAL SHEETS | SHEET NO. |
| ca:\pw_work\pwidot\colemm\0304481\78286-sh.tj_xsections_crossovers.dgn | | DRAWN - | REVISIED - | | XOVER3A | | | 1-57 | . | ** | 335 | 201 |
| \$MODELNAME\$ | | CHECKED - | REVISIED - | | SCALE: SHEET OF SHEETS STA. TO STA. | | | ILLINOIS FED. AID PROJECT | | | | |
| | | DATE - | REVISIED - | | | | | CONTRACT NO. 78286 | | | | |

(91-3,91-1,44-1-1,44-1)RS-2 ** UNION/JOHNSON



| BY DATE | | | |
|------------------|------------------|----------------|---------------|
| | | | |
| | | | |
| FINAL SURVEY NO. | SURVEYED PLOTTED | TEMPLATE AREAS | CHECKED AREAS |
| | | | |

| BY DATE | | | |
|---------------------|------------------|----------------|---------------|
| | | | |
| | | | |
| ORIGINAL SURVEY NO. | SURVEYED PLOTTED | TEMPLATE AREAS | CHECKED AREAS |
| | | | |

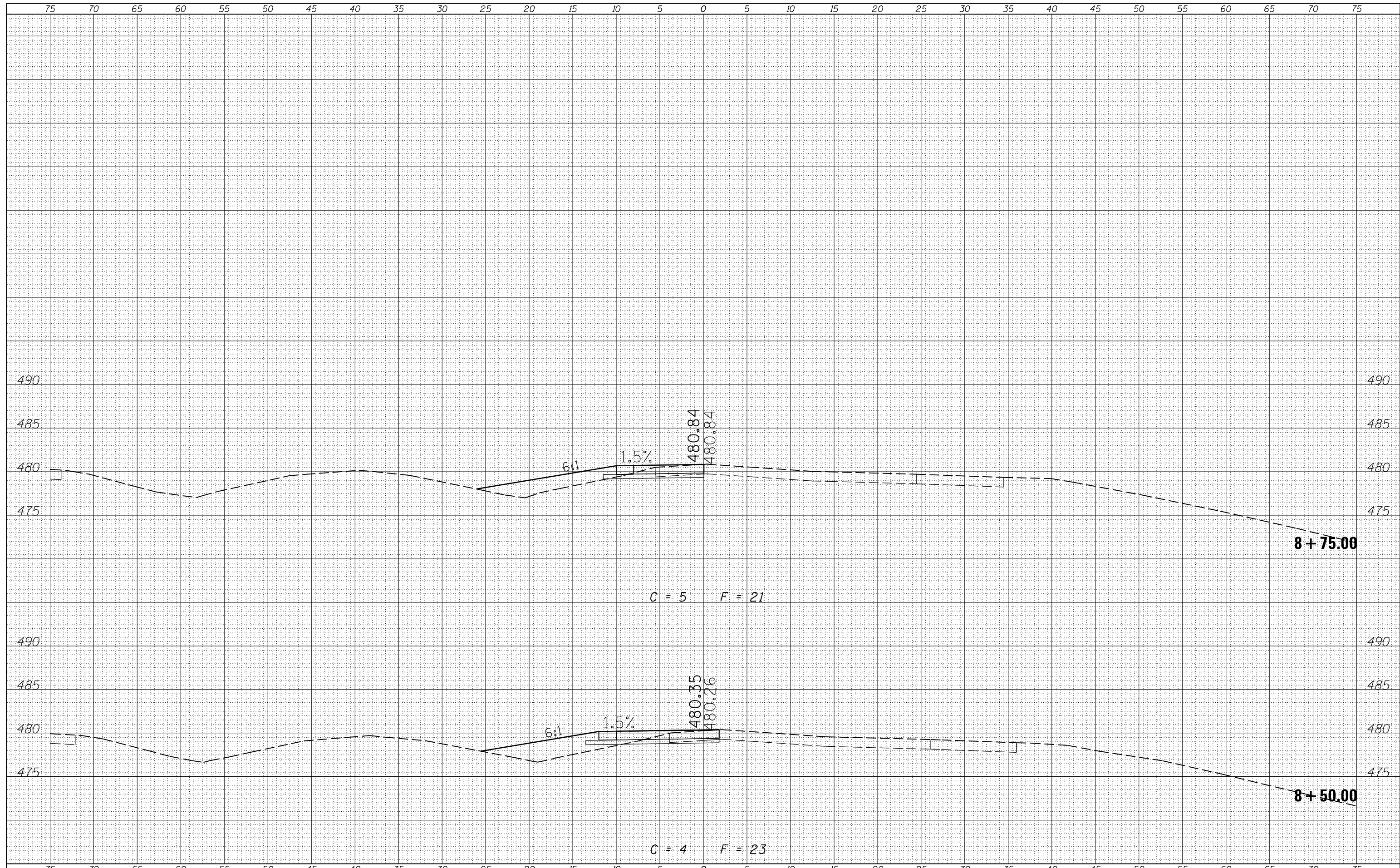
| | | | | | | | | | | | | |
|----------------------------------------------------------------------|---------------------|------------|-----------|-----------------------------------------------------------------------------------------------------------------------------------------|--|--|--|---------------------------|------------------|--------|--------------|-----------|
| FILE NAME = | USER NAME = \$USERS | DESIGNED - | REVISED - | <p align="center">STATE OF ILLINOIS DEPARTMENT OF TRANSPORTATION</p> <p align="center">CROSS SECTIONS XOVER3A</p> | | | | F.A.I. RTE. | SECTION | COUNTY | TOTAL SHEETS | SHEET NO. |
| c:\pw_work\pwidth\colemm\0304481\78286-sh.tj.sections_crossovers.dgn | | DRAWN - | REVISED - | | | | | 1-57 | . | ** | 335 | 202 |
| PLOT SCALE = 10.0000' / in. | | CHECKED - | REVISED - | | | | | CONTRACT NO. 78286 | | | | |
| PLOT DATE = 12/15/2014 | | DATE - | REVISED - | | | | | ILLINOIS FED. AID PROJECT | ** UNION/JOHNSON | | | |

SCALE: SHEET OF SHEETS STA. TO STA.

(91-3,91-1,44-1-1,44-1)RS-2

| | |
|----------------------------|--|
| DATE | |
| BY | |
| SURVEYED | |
| PLOTTED | |
| TEMPLATE | |
| AREAS | |
| CHECKED | |
| FINAL SURVEY NOTE BOOK NO. | |

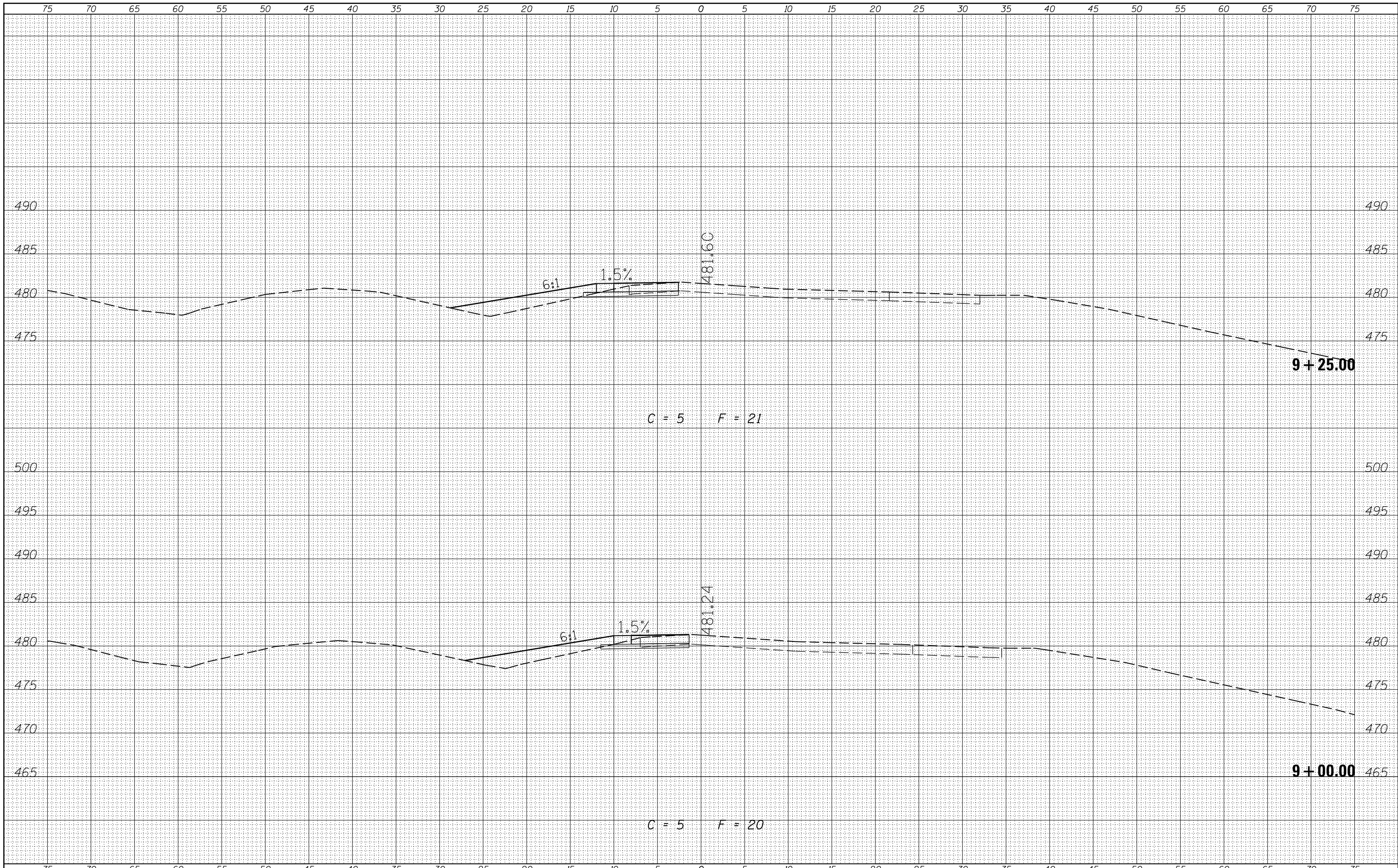
| | |
|-------------------------------|--|
| DATE | |
| BY | |
| SURVEYED | |
| PLOTTED | |
| TEMPLATE | |
| AREAS | |
| CHECKED | |
| ORIGINAL SURVEY NOTE BOOK NO. | |



| | | | | | | | | | | | | |
|-----------------------------------------------------------------------|---------------------|------------|----------|-----------------------------------------------------------------|-----------------------|-------|-----------|---------------------------|---------|-----------------------------|------------------|-----------|
| FILE NAME = | USER NAME = \$USERS | DESIGNED - | REVISÉ - | STATE OF ILLINOIS DEPARTMENT OF TRANSPORTATION | CROSS SECTIONS | | | F.A.I. RTE. | SECTION | COUNTY | TOTAL SHEETS | SHEET NO. |
| ca:\pw_work\pwidot\colemm\d0304481\78286-shj_xsections_crossovers.dgn | | DRAWN - | REVISÉ - | | 1-57 | . | ** | 335 | 203 | | | |
| \$MODELNAME\$ | | CHECKED - | REVISÉ - | | CONTRACT NO. 78286 | | | ILLINOIS FED. AID PROJECT | | | | |
| | | DATE - | REVISÉ - | | SCALE: | SHEET | OF SHEETS | STA. | TO STA. | (91-3,91-1,44-1-1,44-1)RS-2 | ** UNION/JOHNSON | |

| | |
|------------------|--------------------------------------------------------------------------|
| BY | DATE |
| | |
| | |
| | |
| | |
| | |
| FINAL SURVEY NO. | SURVEYED PLOTTED NOTE BOOK TEMPLATE AREAS AREAS CHECKED CHECKED |

| | |
|---------------------|--------------------------------------------------------------------------|
| BY | DATE |
| | |
| | |
| | |
| | |
| | |
| ORIGINAL SURVEY NO. | SURVEYED PLOTTED NOTE BOOK TEMPLATE AREAS AREAS CHECKED CHECKED |



| | | | |
|-------------|---------------------|------------|-----------|
| FILE NAME = | USER NAME = \$USERS | DESIGNED - | REVISED - |
| | | DRAWN - | REVISED - |
| | | CHECKED - | REVISED - |
| | | DATE - | REVISED - |
| | | | |
| | | | |
| | | | |
| | | | |
| | | | |

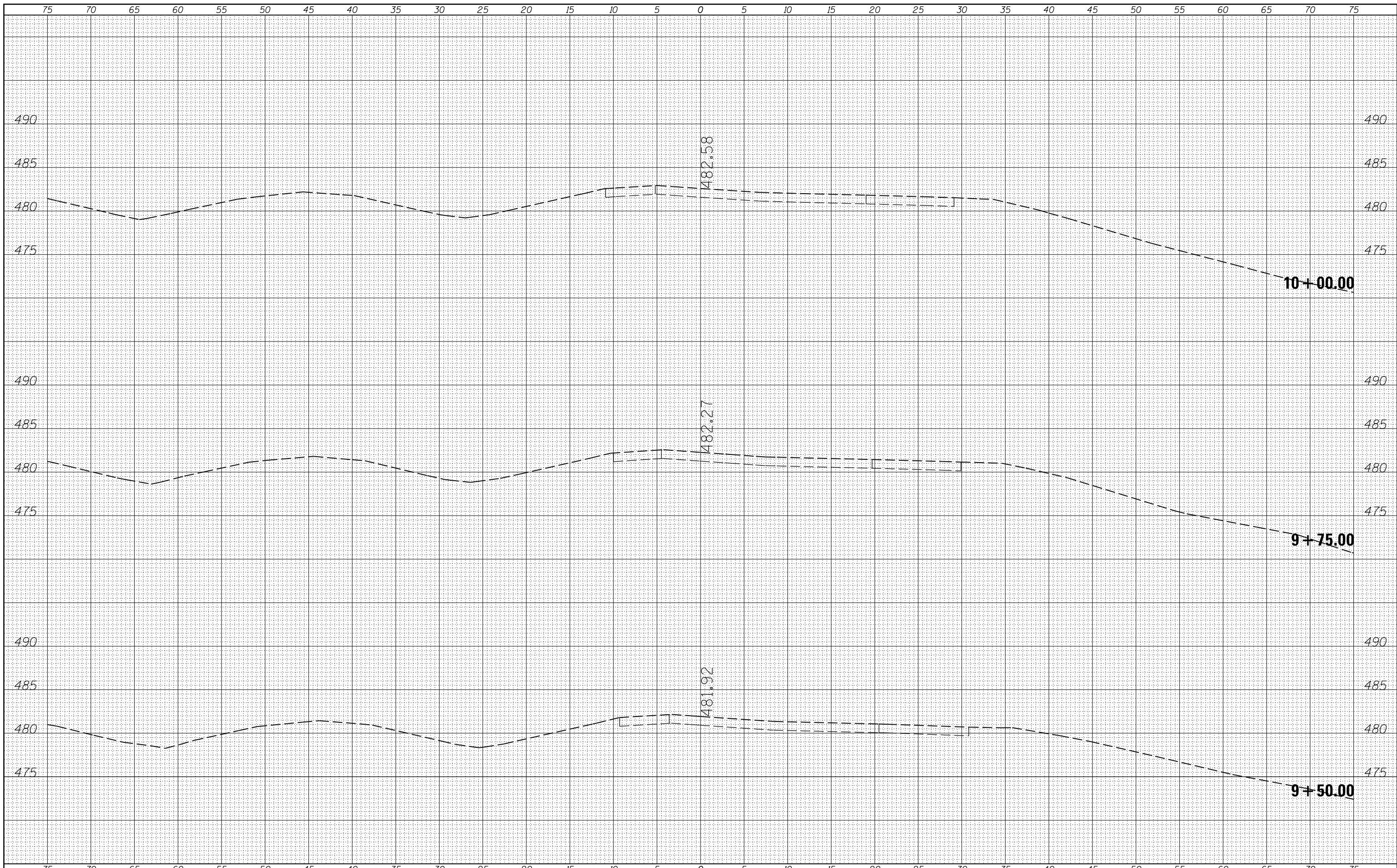
**STATE OF ILLINOIS
DEPARTMENT OF TRANSPORTATION**

| CROSS SECTIONS | | | |
|----------------|-------|-----------|--------------|
| XOVER3A | | | |
| SCALE: | SHEET | OF SHEETS | STA. TO STA. |

| | | | | |
|-------------|---------|--------|--------------------|-----------|
| F.A.I. RTE. | SECTION | COUNTY | TOTAL SHEETS | SHEET NO. |
| | | | 335 | 204 |
| | | | CONTRACT NO. 78286 | |

| | |
|--------------|----------|
| BY | DATE |
| | |
| | |
| | |
| FINAL SURVEY | SURVEYED |
| NOTE BOOK | PLOTTED |
| NO. | TEMPLATE |
| | AREAS |
| | CHECKED |

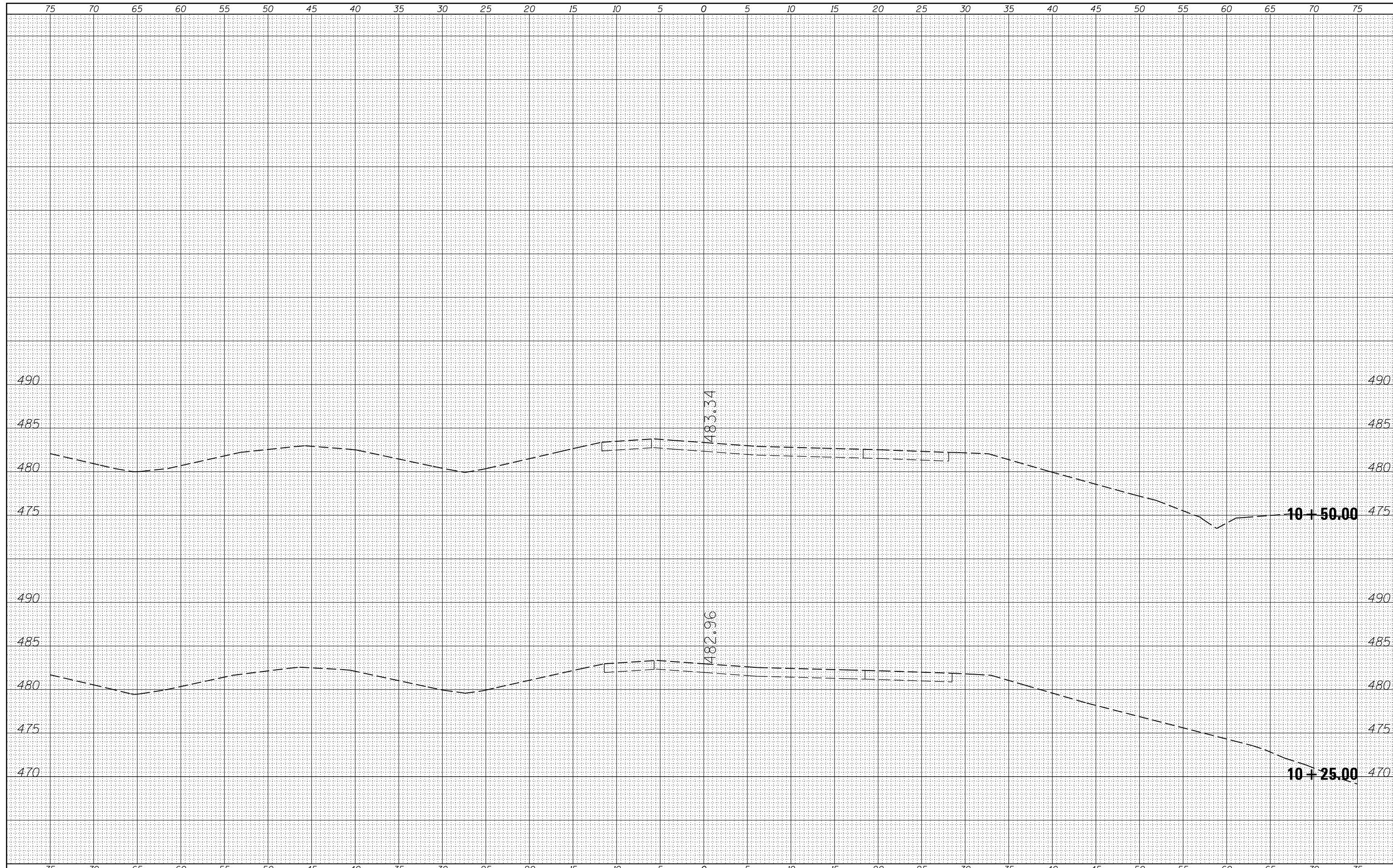
| | |
|-----------------|----------|
| BY | DATE |
| | |
| | |
| | |
| ORIGINAL SURVEY | SURVEYED |
| NOTE BOOK | PLOTTED |
| NO. | TEMPLATE |
| | AREAS |
| | CHECKED |



| | | | | | | | | | | | | | |
|-------------------------------------------------------------------------|-----------------------------|------------|-----------|-----------------------------------------------------------|-----------------------------------|-------|----|--------|---------------------------|---------|--------|---------------------------------------------------|--------------|
| FILE NAME = | USER NAME = \$USERS | DESIGNED - | REVISED - | STATE OF ILLINOIS DEPARTMENT OF TRANSPORTATION | CROSS SECTIONS XOVER3A | | | | F.A.I. RTE. | SECTION | COUNTY | TOTAL SHEETS | SHEET NO. |
| ca:\pw_work\pwidot\colemm\d0304481\78286-sh.tj_xsections_crossovers.dgn | | DRAWN - | REVISED - | | 1-57 | . | .. | 335 | 205 | | | | |
| \$MODELNAME\$ | PLOT SCALE = 10.0000' / in. | CHECKED - | REVISED - | | CONTRACT NO. 78286 | | | | ILLINOIS FED. AID PROJECT | | | | |
| | PLOT DATE = 12/15/2014 | DATE - | REVISED - | | SCALE: | SHEET | OF | SHEETS | STA. | TO | STA. | (91-3,91-1,44-1-1,44-1)RS-2 ** UNION/JOHNSON | |

| | |
|------------------|--------------------------------|
| BY | DATE |
| | |
| | |
| | |
| | |
| | |
| FINAL SURVEY NO. | SURVEYED PLOTTED AREAS CHECKED |
| | |
| | |
| | |

| | |
|---------------------|--------------------------------|
| BY | DATE |
| | |
| | |
| | |
| | |
| | |
| ORIGINAL SURVEY NO. | SURVEYED PLOTTED AREAS CHECKED |
| | |
| | |
| | |



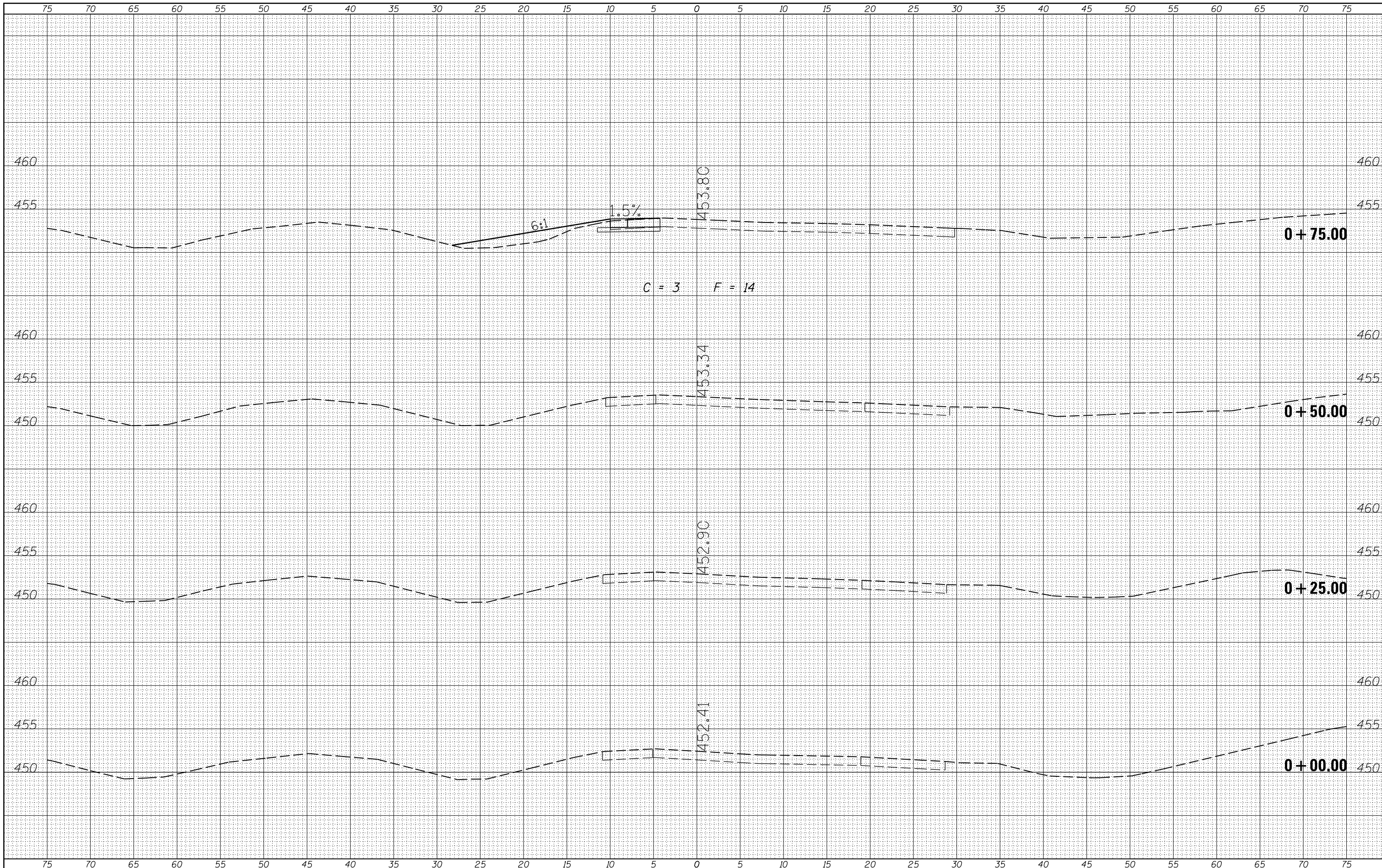
FILE NAME =
 c:\pw_work\pwidot\colemm\0304481\78286-shj_xsections_crossovers.dgn
 \$MODELNAME\$

| | | |
|-----------------------------|------------|-----------|
| USER NAME = \$USERS\$ | DESIGNED - | REvised - |
| | DRAWN - | REvised - |
| PLOT SCALE = 10.0000' / in. | CHECKED - | REvised - |
| PLOT DATE = 12/15/2014 | DATE - | REvised - |

**STATE OF ILLINOIS
 DEPARTMENT OF TRANSPORTATION**

| | | | | | | |
|--------|-------|----|--------|------|----|------|
| SCALE: | SHEET | OF | SHEETS | STA. | TO | STA. |
| | | | | | | |

| | | | | |
|-------------|---------|--------|---------------------------|-----------|
| F.A.I. RTE. | SECTION | COUNTY | TOTAL SHEETS | SHEET NO. |
| 1-57 | | ** | 335 | 206 |
| | | | CONTRACT NO. 78286 | |
| | | | ILLINOIS FED. AID PROJECT | |



| | | |
|-------------------------------|----------|---------------|
| BY | | DATE |
| FINAL SURVEY NOTE BOOK NO. | SURVEYED | PLOTTED |
| | TEMPLATE | AREAS CHECKED |
| | AREAS | CHECKED |

| | | |
|----------------------------------|----------|---------------|
| BY | | DATE |
| ORIGINAL SURVEY NOTE BOOK NO. | SURVEYED | PLOTTED |
| | TEMPLATE | AREAS CHECKED |
| | AREAS | CHECKED |

FILE NAME = c:\p\work\p\idot\colomm\0304481\78286-sh\j_xsections_crossovers.dgn
 \$MODELNAME\$

USER NAME = \$USERS\$
 PLOT SCALE = 10.0000" / 1' in.
 PLOT DATE = 12/15/2014

DESIGNED -
 DRAWN -
 CHECKED -
 DATE -

REVISED -
 REVISED -
 REVISED -
 REVISED -

**STATE OF ILLINOIS
 DEPARTMENT OF TRANSPORTATION**

**CROSS SECTIONS
 XOVER3B**

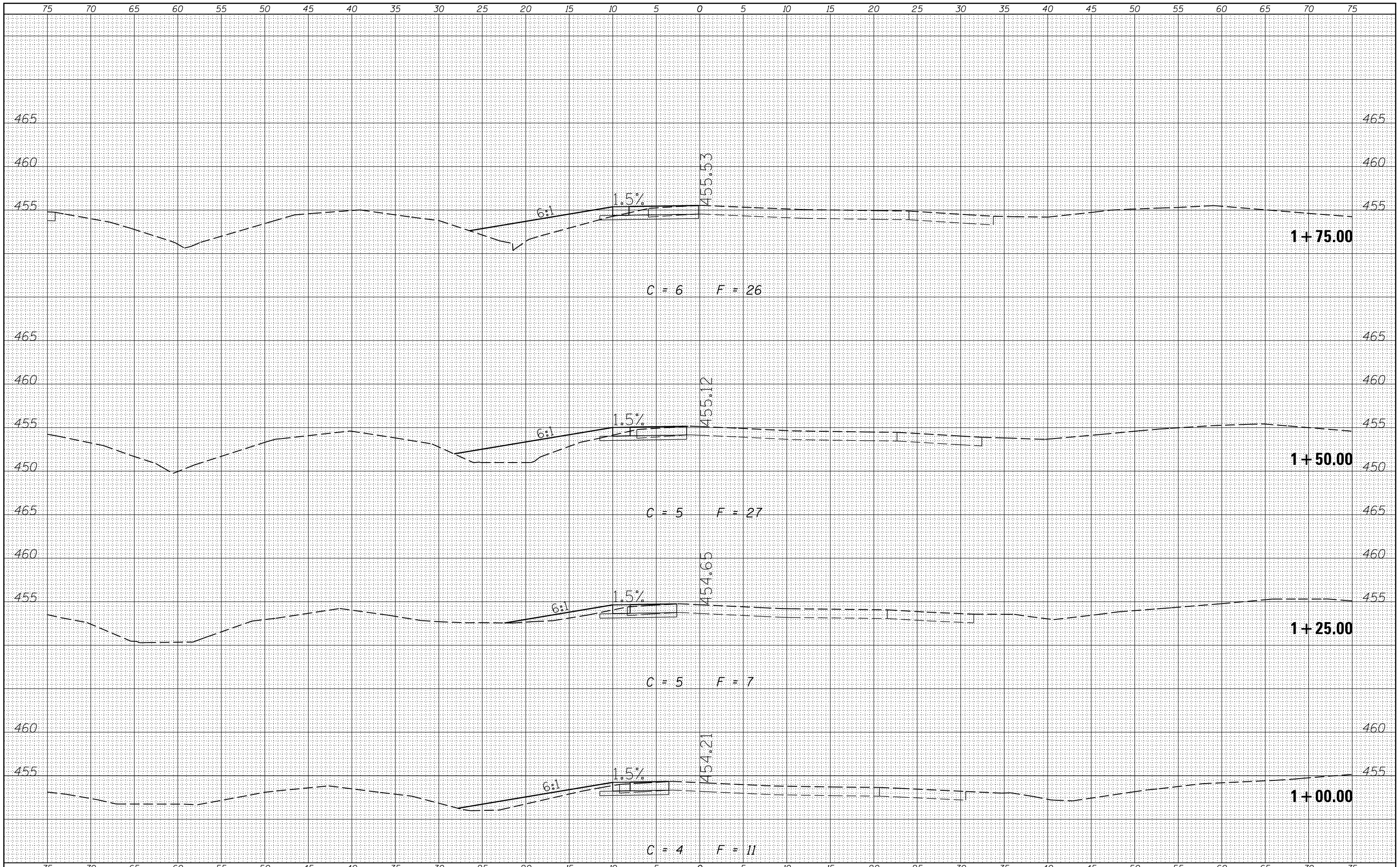
SCALE: SHEET OF SHEETS STA. TO STA.

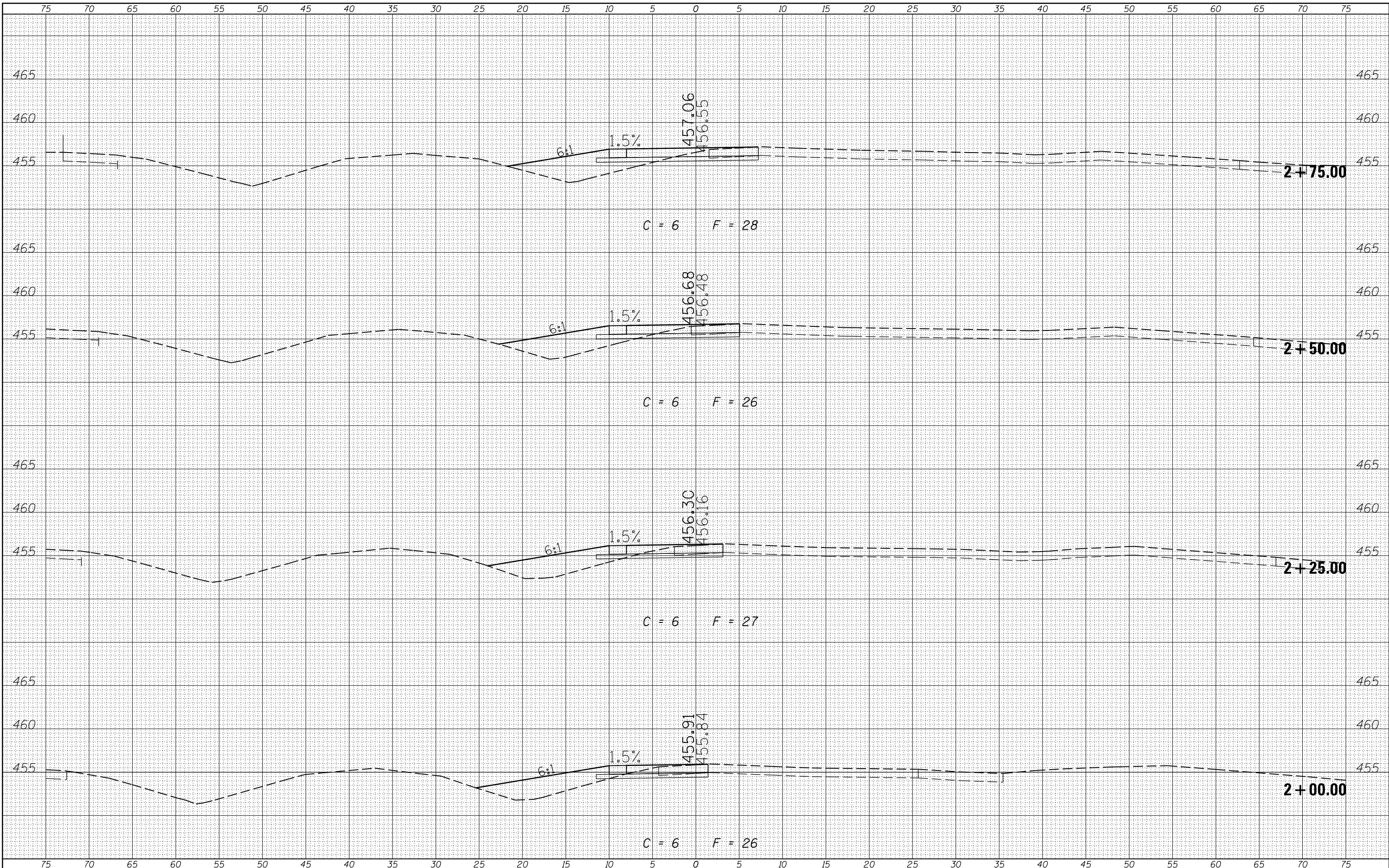
| F.A.I. RTE. | SECTION | COUNTY | TOTAL SHEETS | SHEET NO. |
|-------------|---------|--------|--------------|-----------|
| I-57 | . | .. | 335 | 207 |

CONTRACT NO. 78286
 ILLINOIS FED. AID PROJECT ** UNION/JOHNSON

| | |
|--------------|--|
| DATE | |
| BY | |
| SURVEYED | |
| PLOTTED | |
| TEMPLATE | |
| AREAS | |
| CHECKED | |
| FINAL SURVEY | |
| NOTE BOOK | |
| NO. | |

| | |
|-----------------|--|
| DATE | |
| BY | |
| SURVEYED | |
| PLOTTED | |
| TEMPLATE | |
| AREAS | |
| CHECKED | |
| ORIGINAL SURVEY | |
| NOTE BOOK | |
| NO. | |





| BY | DATE |
|----|------|
| | |
| | |
| | |

| ORIGINAL SURVEY | SURVEYED |
|-----------------|----------|
| NO. | |
| | |
| | |

| BY | DATE |
|----|------|
| | |
| | |
| | |

| ORIGINAL SURVEY | SURVEYED |
|-----------------|----------|
| NO. | |
| | |
| | |

| | | | |
|-------------|---------------------|------------|-----------|
| FILE NAME = | USER NAME = \$USERS | DESIGNED - | REVISED - |
| | | DRAWN - | REVISED - |
| | | CHECKED - | REVISED - |
| | | DATE - | REVISED - |

**STATE OF ILLINOIS
DEPARTMENT OF TRANSPORTATION**

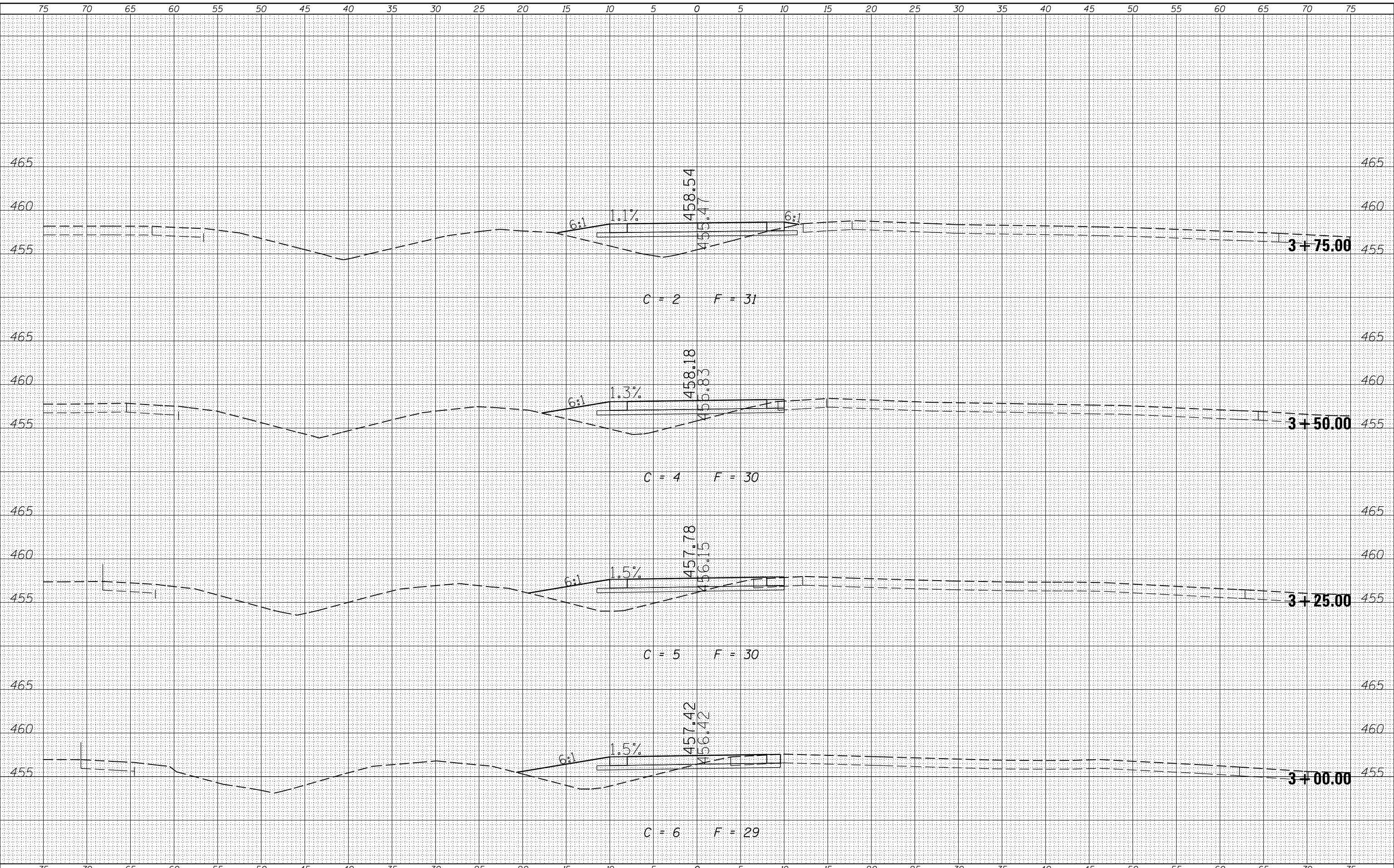
**CROSS SECTIONS
XOVER3B**

| | | | | | |
|--------|-------|----|--------|------|---------|
| SCALE: | SHEET | OF | SHEETS | STA. | TO STA. |
|--------|-------|----|--------|------|---------|

| F.A.I. RTE. | SECTION | COUNTY | TOTAL SHEETS | SHEET NO. |
|---------------------------|---------|--------|--------------|-----------|
| 1-57 | . | ** | 335 | 209 |
| CONTRACT NO. 78286 | | | | |

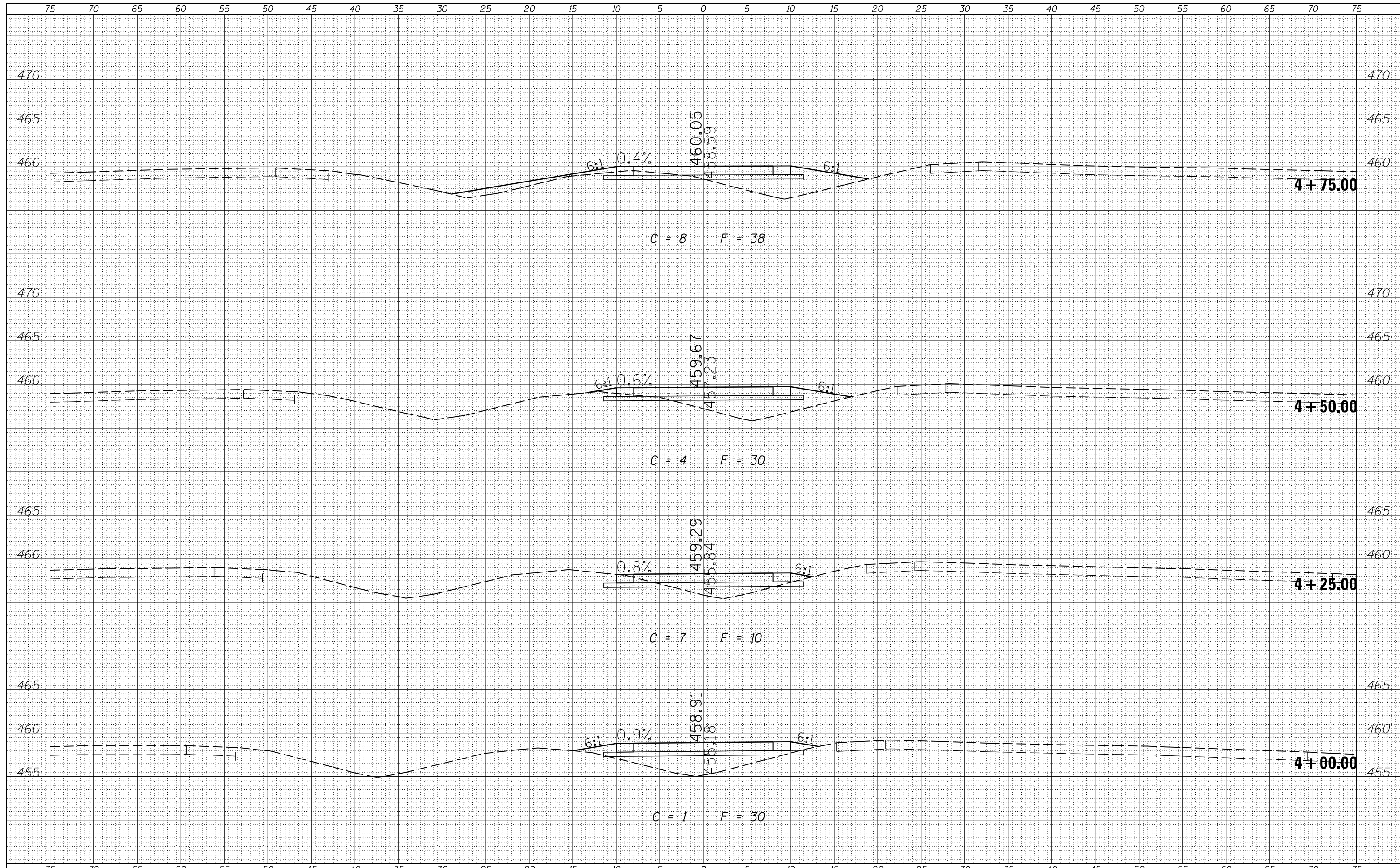
| DATE | BY | DATE | BY |
|----------|----|----------|----|
| | | | |
| SURVEYED | | SURVEYED | |
| PLOTTED | | PLOTTED | |
| TEMPLATE | | TEMPLATE | |
| AREAS | | AREAS | |
| CHECKED | | CHECKED | |
| NO. | | NO. | |

| DATE | BY | DATE | BY |
|----------|----|----------|----|
| | | | |
| SURVEYED | | SURVEYED | |
| PLOTTED | | PLOTTED | |
| TEMPLATE | | TEMPLATE | |
| AREAS | | AREAS | |
| CHECKED | | CHECKED | |
| NO. | | NO. | |



| | |
|--------------|----------|
| DATE | |
| BY | |
| FINAL SURVEY | SURVEYED |
| NOTE BOOK | PLOTTED |
| NO. | TEMPLATE |
| | AREAS |
| | CHECKED |

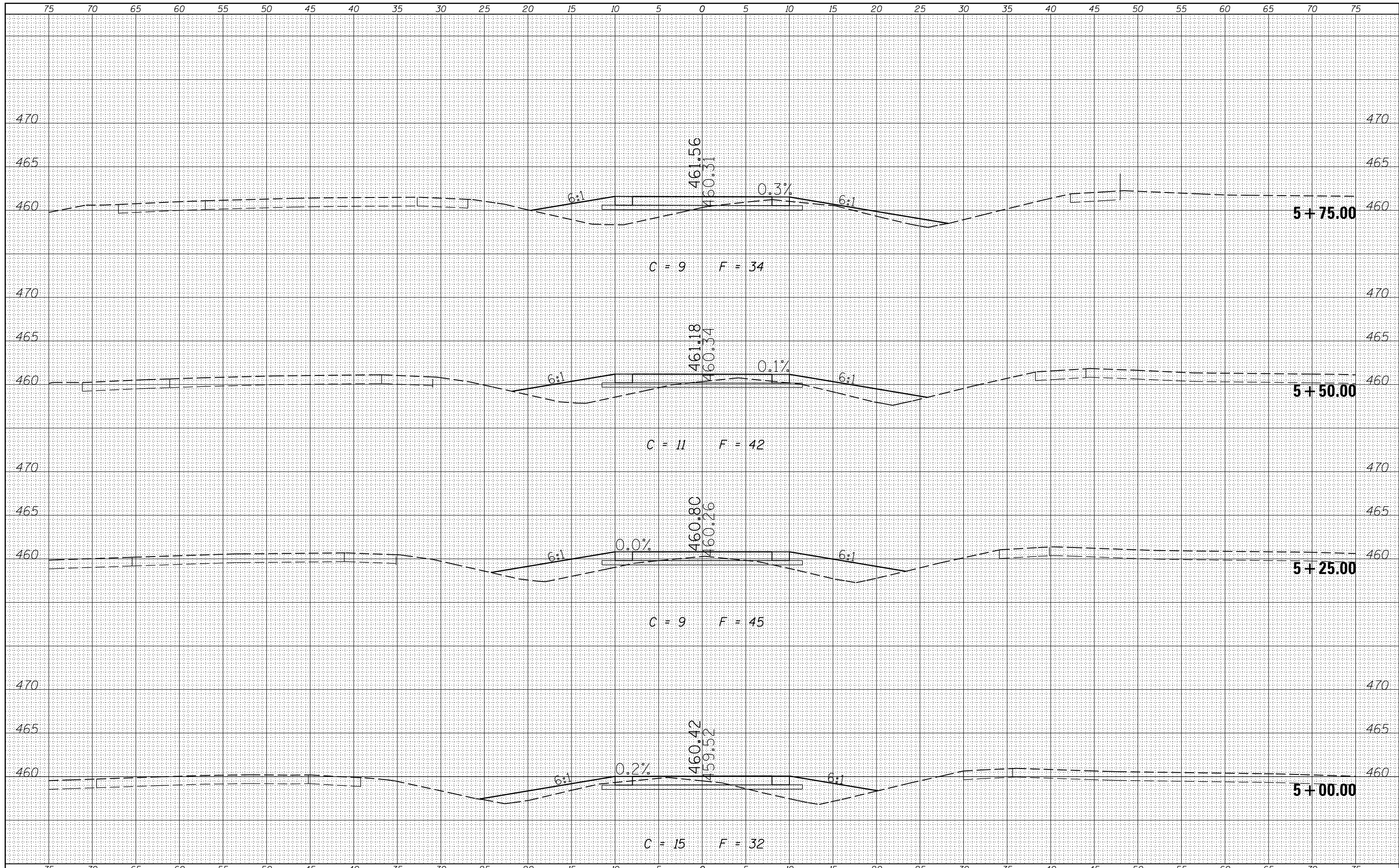
| | |
|-----------------|----------|
| DATE | |
| BY | |
| ORIGINAL SURVEY | SURVEYED |
| NOTE BOOK | PLOTTED |
| NO. | TEMPLATE |
| | AREAS |
| | CHECKED |



| | | | | | | | | | | | | | |
|-----------------------------------------------------------------------|---------------------|------------|------------|-----------------------------------------------------------------|-----------------------|-------|----|-------------|---------|---------|---------------------------|-----------|-----|
| FILE NAME = | USER NAME = \$USERS | DESIGNED - | REVISIED - | STATE OF ILLINOIS DEPARTMENT OF TRANSPORTATION | CROSS SECTIONS | | | F.A.I. RTE. | SECTION | COUNTY | TOTAL SHEETS | SHEET NO. | |
| ca:\pw_work\pwidot\colemm\d0304481\78286-shj_xsections_crossovers.dgn | | DRAWN - | REVISIED - | | SCALE: | SHEET | OF | SHEETS | STA. | TO STA. | ILLINOIS FED. AID PROJECT | 335 | 211 |
| \$MODELNAME\$ | | CHECKED - | REVISIED - | | | | | | | | CONTRACT NO. 78286 | | |
| | | DATE - | REVISIED - | | | | | | | | ILLINOIS FED. AID PROJECT | | |

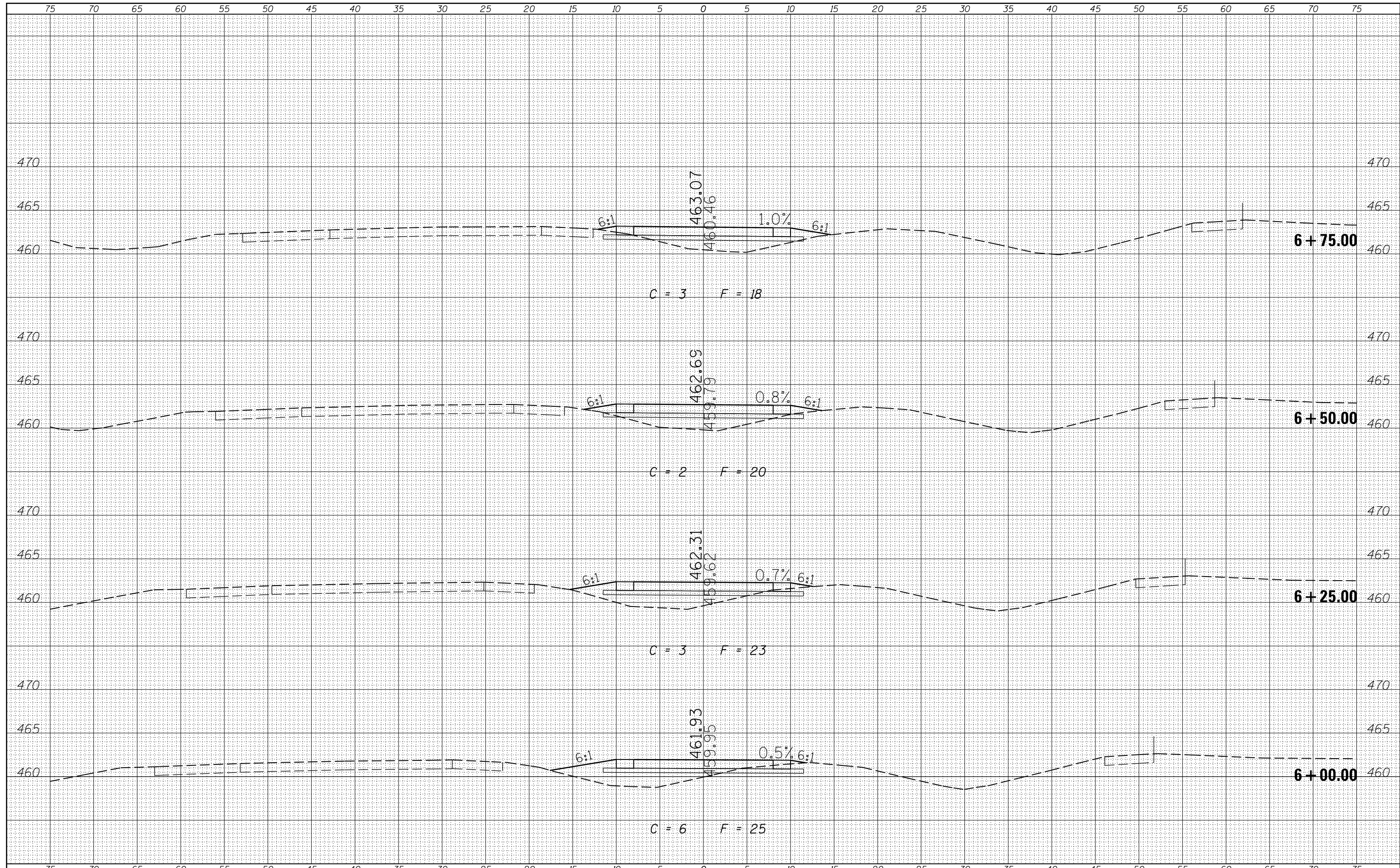
| | |
|----|------|
| BY | DATE |
| | |
| | |
| | |
| | |
| | |
| | |
| | |
| | |
| | |
| | |
| | |

| | |
|----|------|
| BY | DATE |
| | |
| | |
| | |
| | |
| | |
| | |
| | |
| | |
| | |
| | |
| | |



| | |
|----|------|
| BY | DATE |
| | |
| | |
| | |
| | |
| | |
| | |
| | |
| | |

| | |
|-----------------|----------|
| ORIGINAL SURVEY | SURVEYED |
| NOTE BOOK | PLOTTED |
| NO. | TEMPLATE |
| | AREAS |
| | CHECKED |



FILE NAME =
 c:\pw_work\pwork\colemm\0304481\78286-shj_xsections_crossovers.dgn

USER NAME = susers
 PLOT SCALE = 10.0000' / in.
 PLOT DATE = 12/15/2014

DESIGNED -
 DRAWN -
 CHECKED -
 DATE -

REVISED -
 REVISED -
 REVISED -
 REVISED -

STATE OF ILLINOIS
DEPARTMENT OF TRANSPORTATION

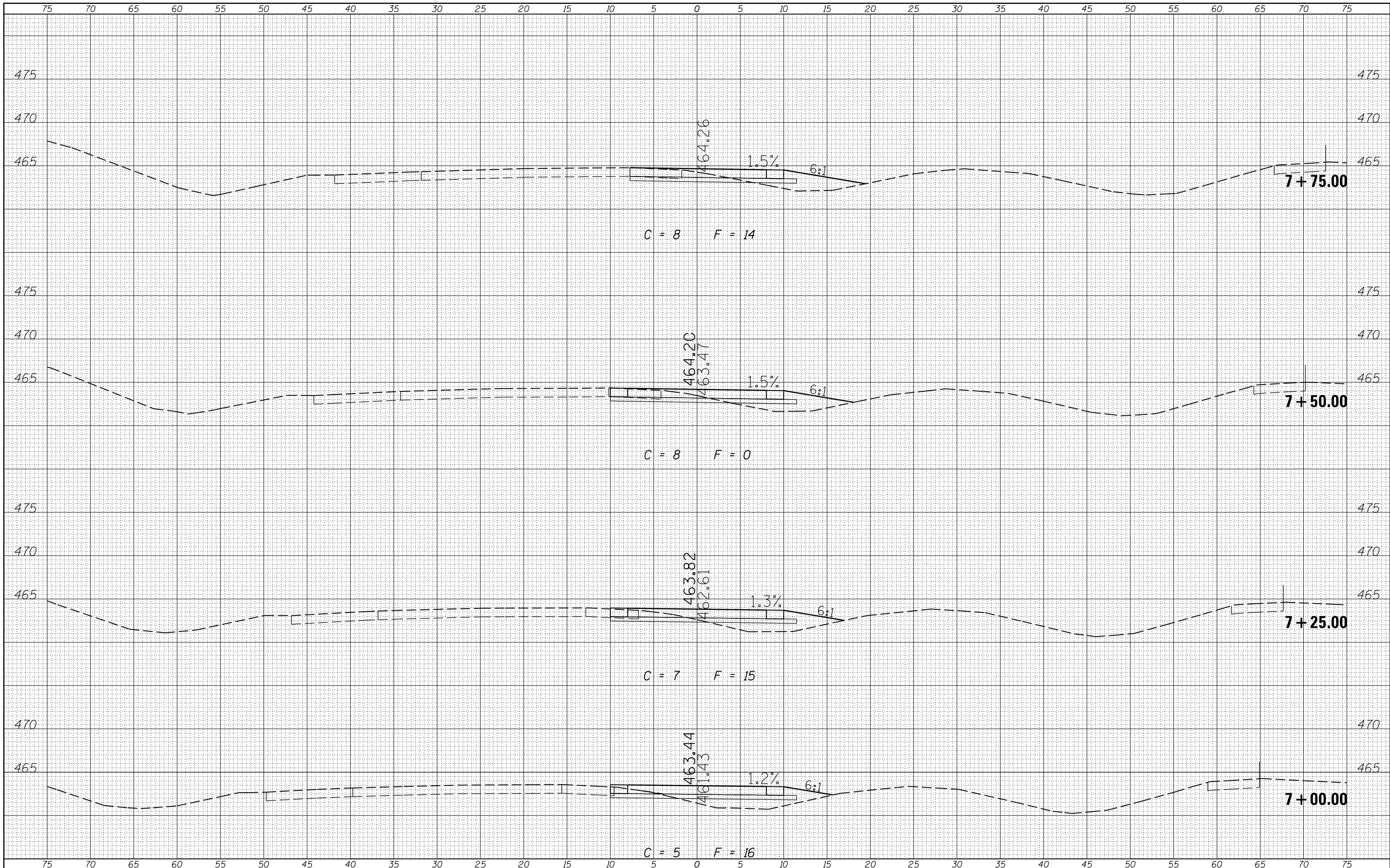
CROSS SECTIONS
XOVER3B

SCALE: SHEET OF SHEETS STA. TO STA.

| F.A.I. RTE. | SECTION | COUNTY | TOTAL SHEETS | SHEET NO. |
|---------------------------|---------|--------|--------------------|-----------|
| 1-57 | . | .. | 335 | 213 |
| ILLINOIS FED. AID PROJECT | | | CONTRACT NO. 78286 | |
| | | | UNION/JOHNSON | |

| | |
|------------------|--|
| DATE | |
| BY | |
| FINAL SURVEY NO. | |
| SURVEYED | |
| PLOTTED | |
| TEMPLATE | |
| AREAS | |
| CHECKED | |

| | |
|---------------------|--|
| DATE | |
| BY | |
| ORIGINAL SURVEY NO. | |
| SURVEYED | |
| PLOTTED | |
| TEMPLATE | |
| AREAS | |
| CHECKED | |



FILE NAME = c:\pw_work\pwidot\colemm\d0304481\78286-shj_xsections_crossovers.dgn

USER NAME = susers
 PLOT SCALE = 10.0000 / in.
 PLOT DATE = 12/15/2014

DESIGNED -
 DRAWN -
 CHECKED -
 DATE -

REVISED -
 REVISED -
 REVISED -
 REVISED -

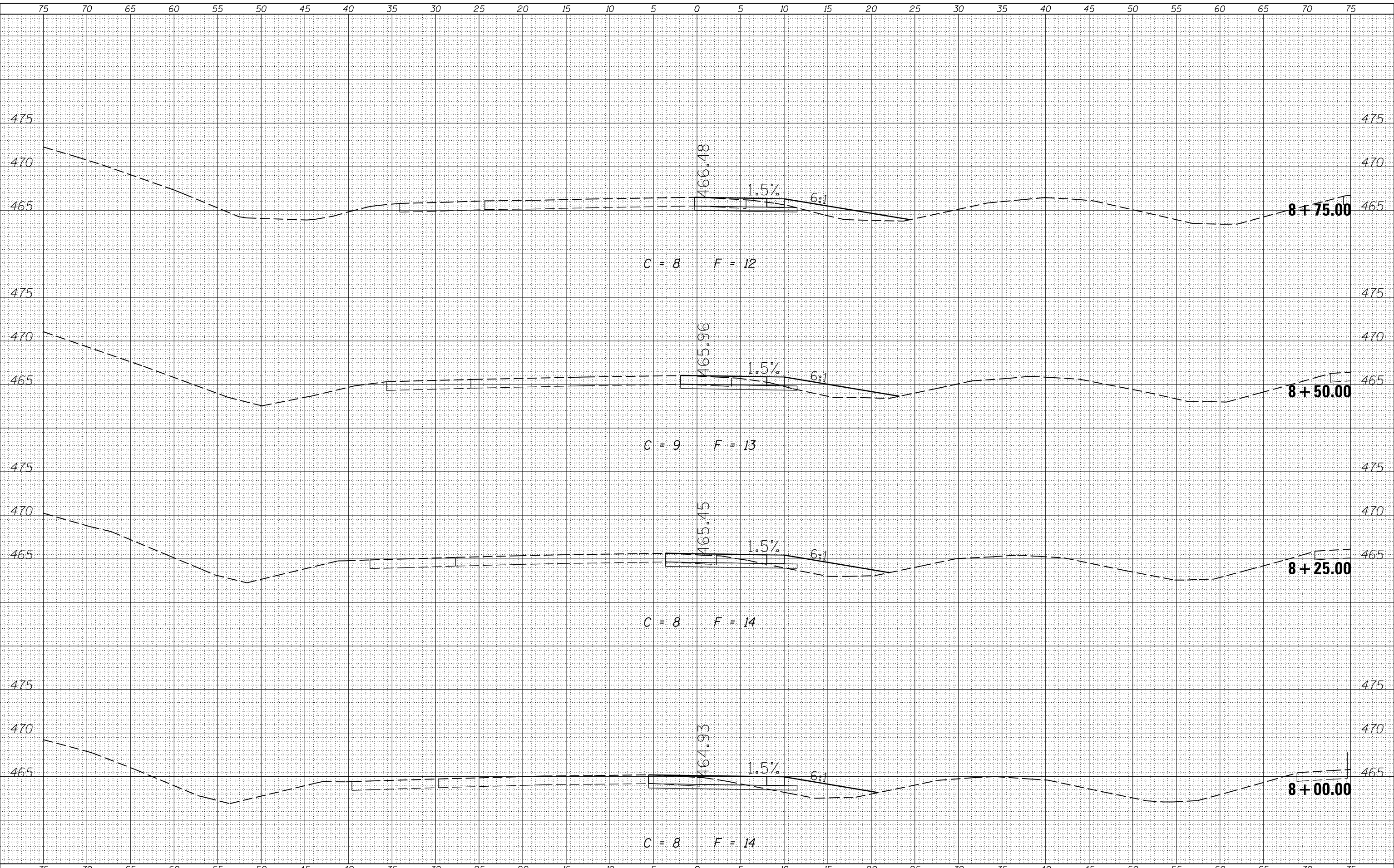
STATE OF ILLINOIS
 DEPARTMENT OF TRANSPORTATION

CROSS SECTIONS
 XOVER3B
 SCALE: SHEET OF SHEETS STA. TO STA.

| F.A.I. RTE. | SECTION | COUNTY | TOTAL SHEETS | SHEET NO. |
|--------------------|---------|--------|---------------------------|-----------|
| 1-57 | . | ** | 335 | 214 |
| CONTRACT NO. 78286 | | | ILLINOIS FED. AID PROJECT | |

| | |
|-----------|------|
| BY | DATE |
| SURVEYED | |
| PLOTTED | |
| TEMPLATE | |
| AREAS | |
| CHECKED | |
| FINL | |
| SURVEY | |
| NOTE BOOK | |
| NO. | |

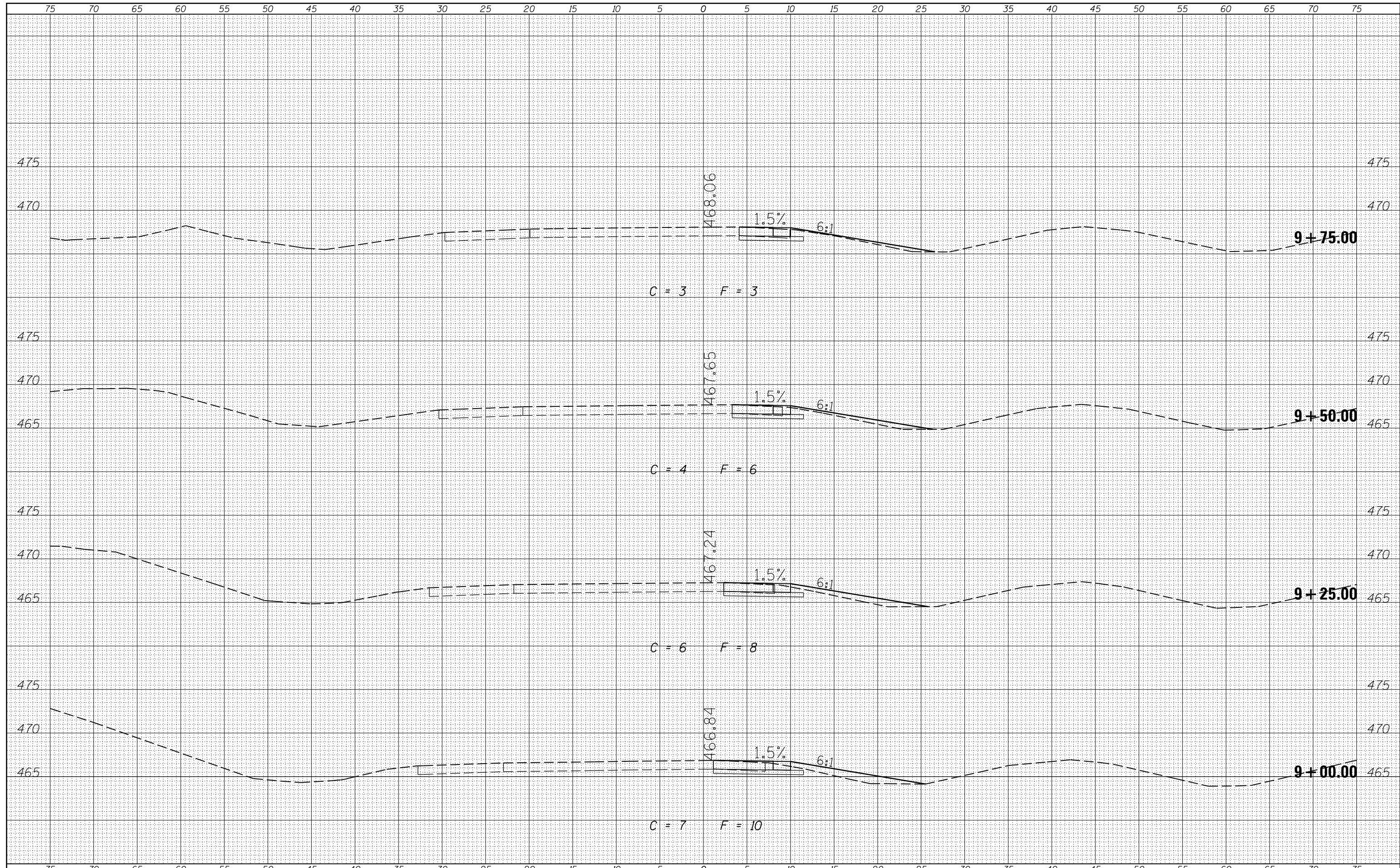
| | |
|-----------|------|
| BY | DATE |
| SURVEYED | |
| PLOTTED | |
| TEMPLATE | |
| AREAS | |
| CHECKED | |
| ORIGIAL | |
| SURVEY | |
| NOTE BOOK | |
| NO. | |



| | | | | | | | | | | | |
|------------------------------------------------------------------------|---------------------|------------|-----------|-----------------------------------------------------------------|-----------------------|-------|--------------------|---------|---------------------------|------------------|-----------|
| FILE NAME = | USER NAME = \$USERS | DESIGNED - | REVISED - | STATE OF ILLINOIS DEPARTMENT OF TRANSPORTATION | CROSS SECTIONS | | F.A.I. RTE. | SECTION | COUNTY | TOTAL SHEETS | SHEET NO. |
| c:\pw_work\pwidot\colemm\d0304481\78286-sh.tj_xsections_crossovers.dgn | | DRAWN - | REVISED - | | 1-57 | . | ** | 335 | 215 | | |
| | | CHECKED - | REVISED - | | XOVER3B | | CONTRACT NO. 78286 | | ILLINOIS FED. AID PROJECT | ** UNION/JOHNSON | |
| \$MODELNAME\$ | | DATE - | REVISED - | | SCALE: | SHEET | OF | SHEETS | STA. | TO STA. | |

| | |
|----------------------------|------|
| BY | DATE |
| SURVEYED | |
| PLOTTED | |
| TEMPLATE | |
| AREAS | |
| CHECKED | |
| FINAL SURVEY NOTE BOOK NO. | |

| | |
|-------------------------------|------|
| BY | DATE |
| SURVEYED | |
| PLOTTED | |
| TEMPLATE | |
| AREAS | |
| CHECKED | |
| ORIGINAL SURVEY NOTE BOOK NO. | |



| | | | |
|--------------------------------------------------------------------|-----------------------------|------------|-----------|
| FILE NAME : | USER NAME : | DESIGNED - | REVISED - |
| c:\pw\work\p\dot\colemm\0304481\78286-shj_xsections_crossovers.dgn | §USERS | DRAWN - | REVISED - |
| §MODELNAME§ | PLOT SCALE : 10.0000' / in. | CHECKED - | REVISED - |
| | PLOT DATE : 12/15/2014 | DATE - | REVISED - |

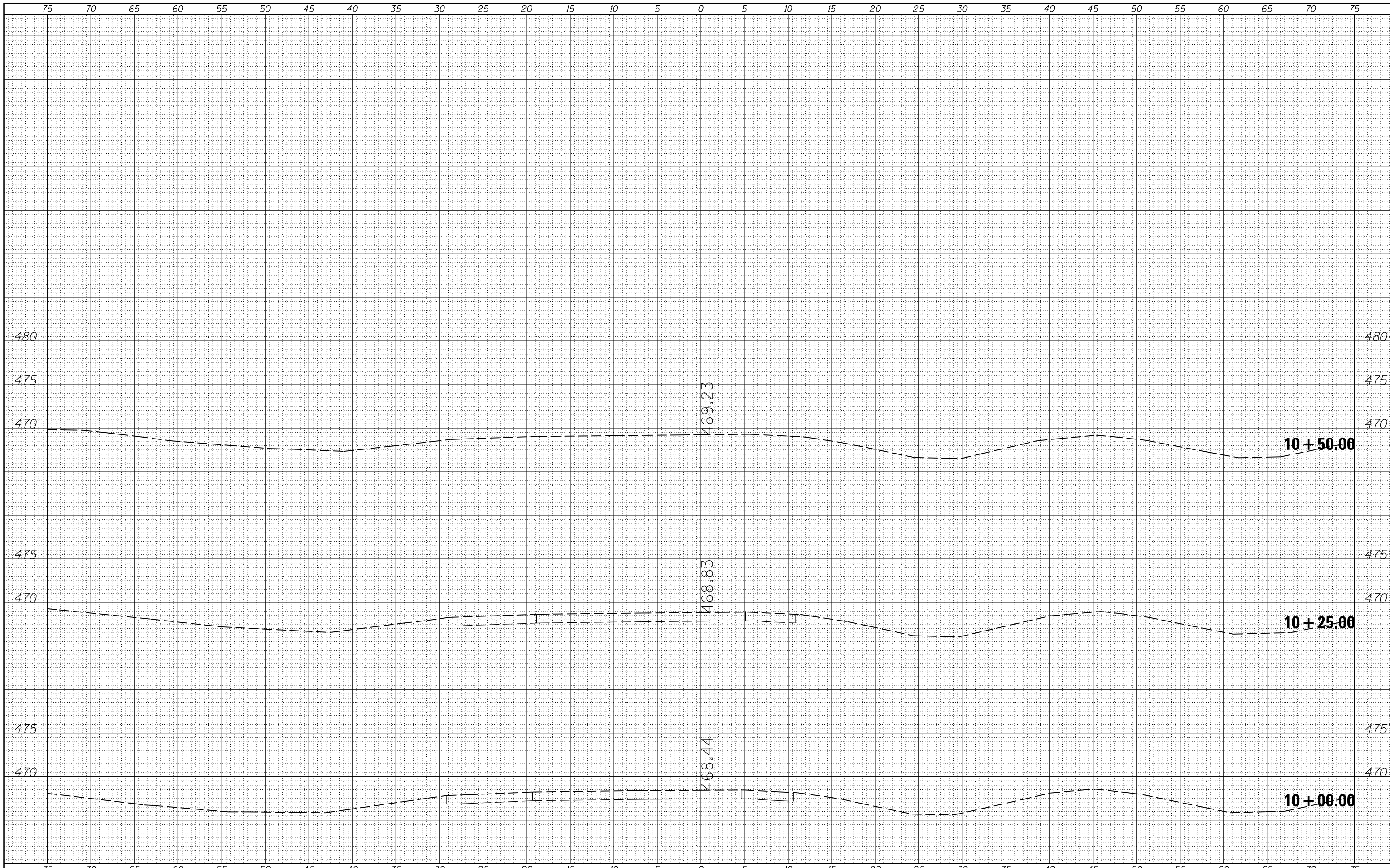
**STATE OF ILLINOIS
DEPARTMENT OF TRANSPORTATION**

| | | | |
|-----------------------------------|-------|-----------|--------------|
| CROSS SECTIONS XOVER3B | | | |
| SCALE: | SHEET | OF SHEETS | STA. TO STA. |

| | | | | |
|---------------------------|---------|--------|--------------|------------------|
| F.A.I. RTE. | SECTION | COUNTY | TOTAL SHEETS | SHEET NO. |
| 1-57 | . | ** | 335 | 216 |
| CONTRACT NO. 78286 | | | | |
| ILLINOIS FED. AID PROJECT | | | | ** UNION/JOHNSON |

| | |
|--------------|----------|
| BY | DATE |
| | |
| FINAL SURVEY | SURVEYED |
| NOTE BOOK | PLOTTED |
| NO. | TEMPLATE |
| | AREAS |
| | CHECKED |

| | |
|-----------------|----------|
| BY | DATE |
| | |
| ORIGINAL SURVEY | SURVEYED |
| NOTE BOOK | PLOTTED |
| NO. | TEMPLATE |
| | AREAS |
| | CHECKED |



| | |
|----------------------------------------------------------------------|-----------------------------|
| FILE NAME = | USER NAME = \$USERS |
| c:\pw_work\pwidot\colemm\d0304481\78286-shj_xsections_crossovers.dgn | |
| \$MODELNAME\$ | |
| | PLOT SCALE = 10.0000' / in. |
| | PLOT DATE = 12/15/2014 |

| | |
|------------|-----------|
| DESIGNED - | REVISED - |
| DRAWN - | REVISED - |
| CHECKED - | REVISED - |
| DATE - | REVISED - |

**STATE OF ILLINOIS
DEPARTMENT OF TRANSPORTATION**

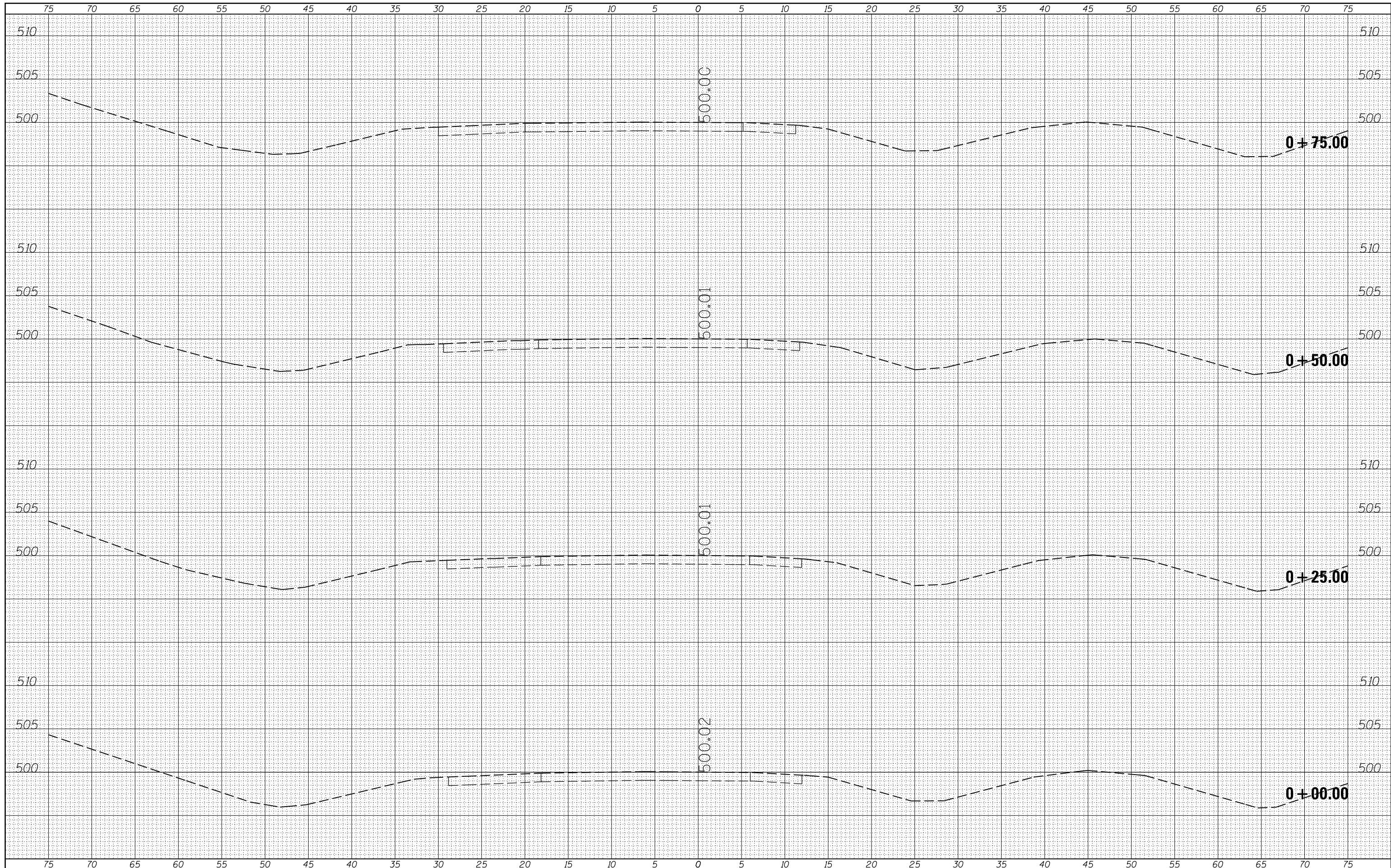
**CROSS SECTIONS
XOVER3B**

SCALE: SHEET OF SHEETS STA. TO STA.

| | | | | |
|---------------------------|---------|--------|--------------------|-----------|
| F.A.I. RTE. | SECTION | COUNTY | TOTAL SHEETS | SHEET NO. |
| 1-57 | . | ** | 335 | 217 |
| ILLINOIS FED. AID PROJECT | | | CONTRACT NO. 78286 | |

| | | |
|-----------|----------|---------|
| FINAL | SURVEYED | DATE |
| SURVEY | PLOTTED | BY |
| NOTE BOOK | TEMPLATE | |
| NO. | AREAS | CHECKED |
| | AREAS | |

| | | |
|-----------|----------|---------|
| ORIGINAL | SURVEYED | DATE |
| SURVEY | PLOTTED | BY |
| NOTE BOOK | TEMPLATE | |
| NO. | AREAS | CHECKED |
| | AREAS | |



FILE NAME =
 c:\pwork\pwork\colemm\d0304481\78286-shj-crosssections_crossovers.dgn

USER NAME = susers
 PLOT SCALE = 10.0000 ' / in.
 PLOT DATE = 12/15/2014

DESIGNED -
 DRAWN -
 CHECKED -
 DATE -

REVISED -
 REVISED -
 REVISED -
 REVISED -

STATE OF ILLINOIS
DEPARTMENT OF TRANSPORTATION

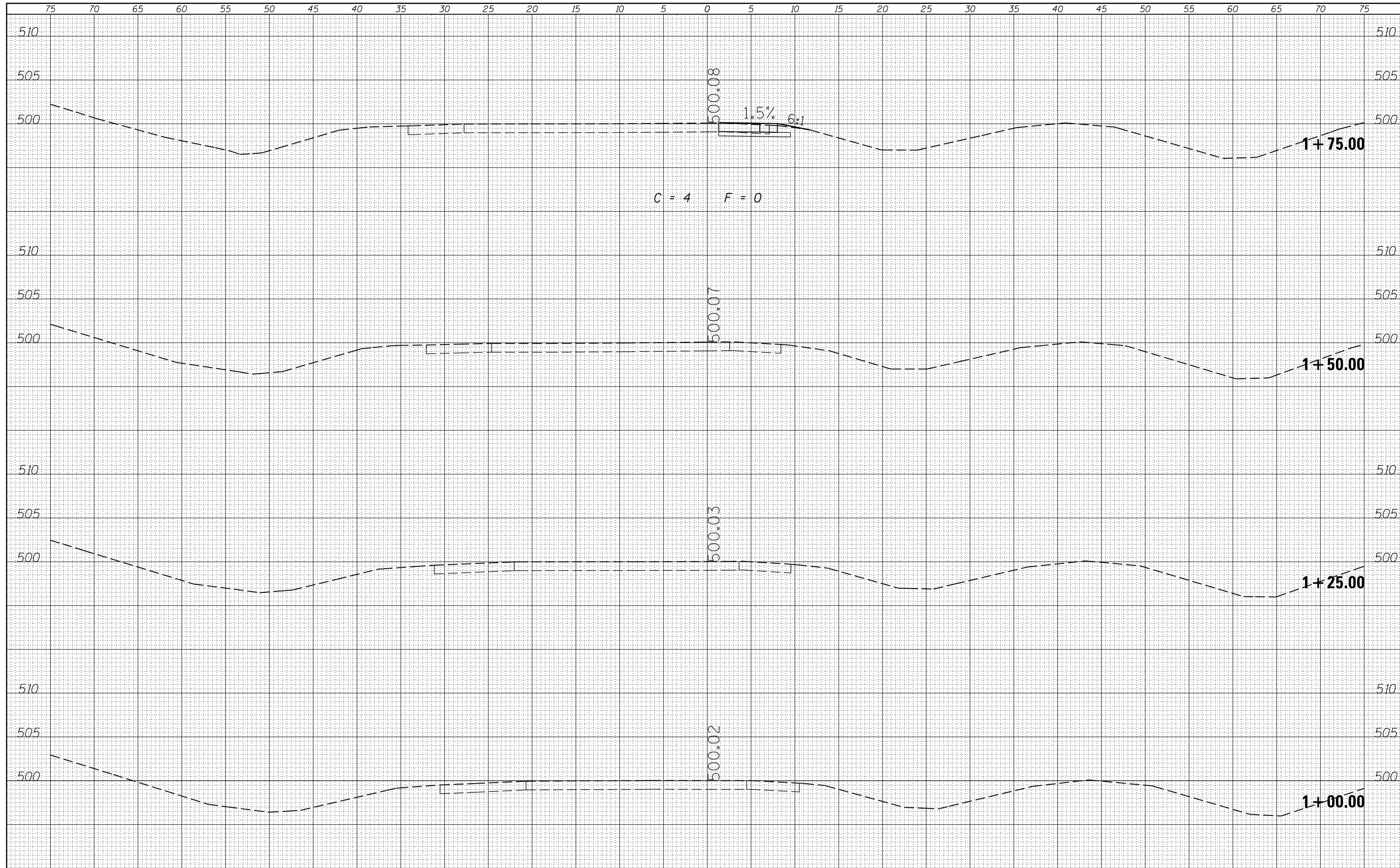
CROSS SECTIONS
XOVER4A

SCALE: SHEET OF SHEETS STA. TO STA.

| | | | | |
|-------------|---------|--------|--------------------|-----------|
| F.A.I. RTE. | SECTION | COUNTY | TOTAL SHEETS | SHEET NO. |
| 1-57 | * | ** | 335 | 218 |
| | | | CONTRACT NO. 78286 | |

| | |
|--------------|----------|
| BY | DATE |
| | |
| FINAL SURVEY | SURVEYED |
| NOTE BOOK | PLOTTED |
| NO. | TEMPLATE |
| | AREAS |
| | CHECKED |

| | |
|-----------------|----------|
| BY | DATE |
| | |
| ORIGINAL SURVEY | SURVEYED |
| NOTE BOOK | PLOTTED |
| NO. | TEMPLATE |
| | AREAS |
| | CHECKED |



| | | | |
|--------------------------------------------------------------------|-----------------------------|------------|-----------|
| FILE NAME = | USER NAME = \$USERS | DESIGNED - | REVISÉD - |
| c:\pw_work\pwidot\colem\0304481\78286-shj_xsections_crossovers.dgn | | DRAWN - | REVISÉD - |
| \$MODELNAME\$ | | CHECKED - | REVISÉD - |
| | | DATE - | REVISÉD - |
| | PLOT SCALE = 10.0000' / in. | | |
| | PLOT DATE = 12/15/2014 | | |

STATE OF ILLINOIS
DEPARTMENT OF TRANSPORTATION

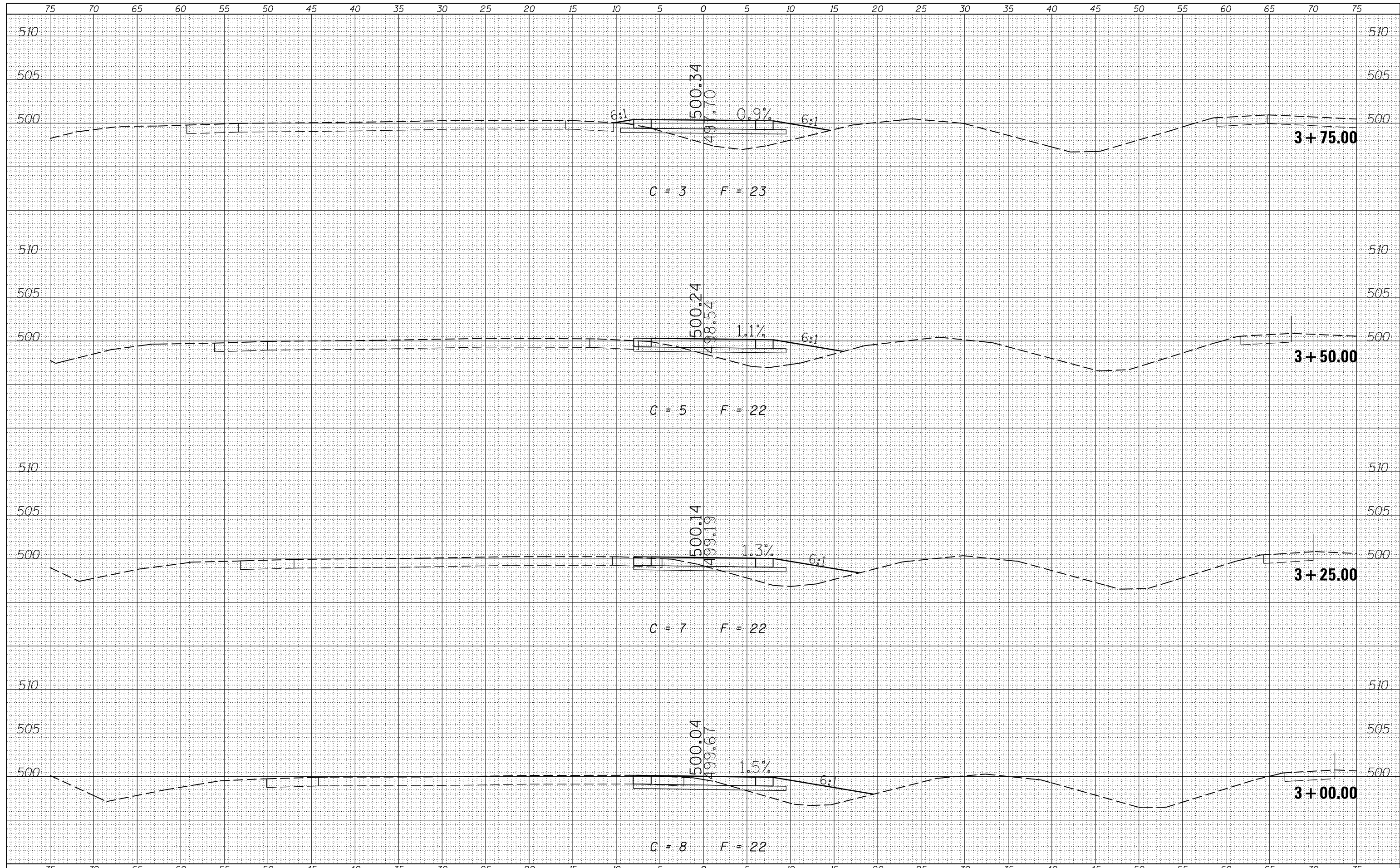
CROSS SECTIONS
XOVER4A

| | | | | | | |
|--------|-------|----|--------|------|----|------|
| SCALE: | SHEET | OF | SHEETS | STA. | TO | STA. |
|--------|-------|----|--------|------|----|------|

| | | | | |
|--------------------|---------|--------|--------------|-----------|
| F.A.I. RTE. | SECTION | COUNTY | TOTAL SHEETS | SHEET NO. |
| 1-57 | * | ** | 335 | 219 |
| CONTRACT NO. 78286 | | | | |

| | |
|----|------|
| BY | DATE |
| | |
| | |
| | |
| | |
| | |
| | |
| | |
| | |

| | | |
|-----------------|----------|------|
| ORIGINAL SURVEY | SURVEYED | DATE |
| NOTE BOOK | PLOTTED | |
| NO. | TEMPLATE | |
| | AREAS | |
| | CHECKED | |



FILE NAME =
 c:\pw_work\pwidot\colemm\0304481\78286-shj\sections_crossovers.dgn
 \$MODELNAME\$

USER NAME = \$USERS\$
 DESIGNED -
 DRAWN -
 CHECKED -
 DATE -
 PLOT SCALE = 10.0000'' / in.
 PLOT DATE = 12/15/2014

DESIGNED -
 DRAWN -
 CHECKED -
 DATE -

REVISED -
 REVISED -
 REVISED -
 REVISED -

**STATE OF ILLINOIS
 DEPARTMENT OF TRANSPORTATION**

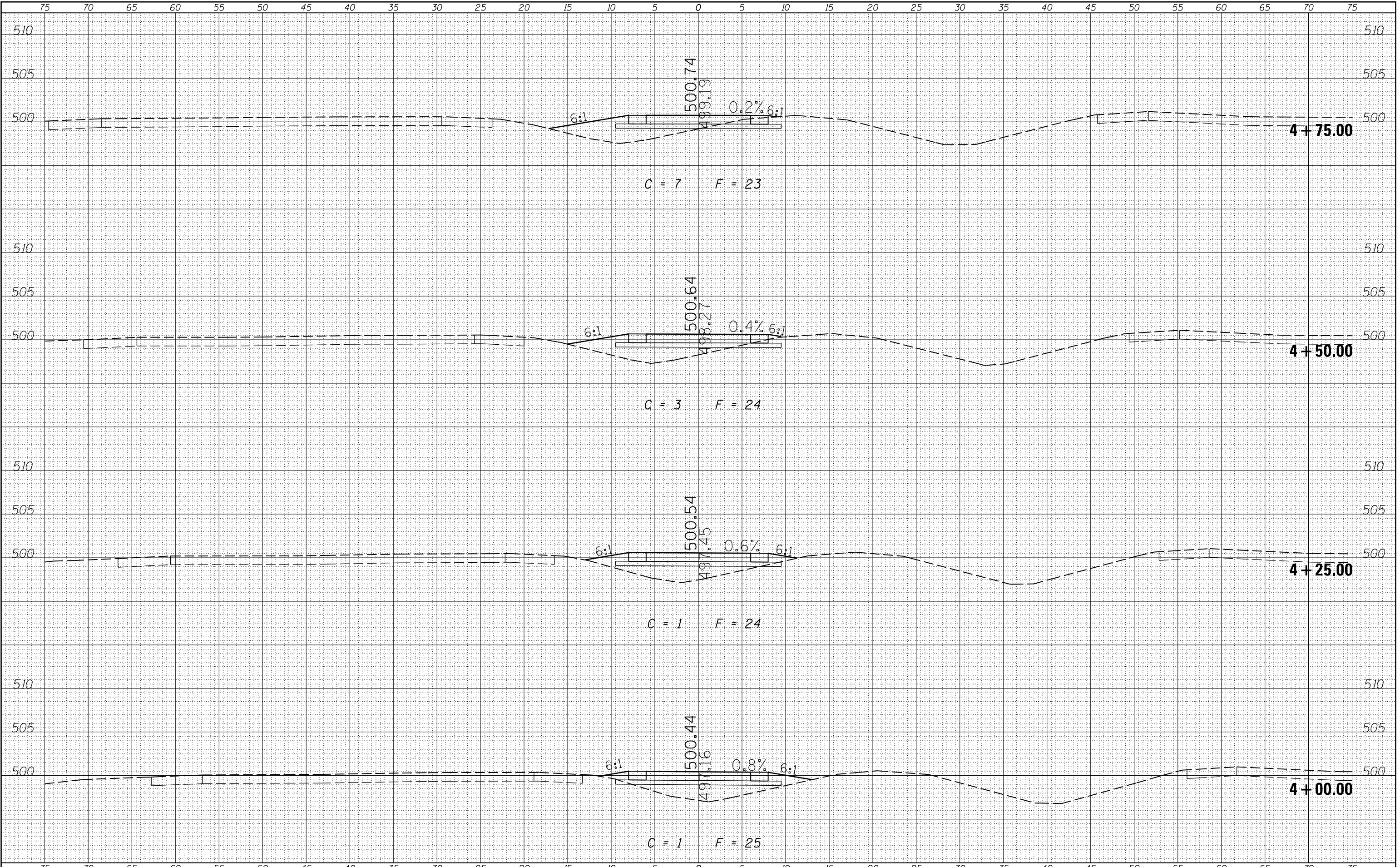
**CROSS SECTIONS
 XOVER4A**
 SCALE: SHEET OF SHEETS STA. TO STA.

| | | | | |
|-------------|---------|--------|---------------------------|-----------|
| F.A.I. RTE. | SECTION | COUNTY | TOTAL SHEETS | SHEET NO. |
| 1-57 | . | ** | 335 | 221 |
| | | | CONTRACT NO. 78286 | |
| | | | ILLINOIS FED. AID PROJECT | |

(91-3,91-1,44-1-1,44-1)RS-2 ** UNION/JOHNSON

| | |
|----|------|
| BY | DATE |
| | |
| | |
| | |
| | |
| | |
| | |
| | |
| | |

| | | |
|-----------------|----------|------|
| ORIGINAL SURVEY | SURVEYED | DATE |
| NOTE BOOK | PLOTTED | |
| | | |
| | | |
| | | |
| | | |
| | | |
| | | |



FILE NAME = USER NAME = susers
 c:\pw_work\pwidot\colemm\d0304481\78286-sh.tj_xsections_crossovers.dgn
 PLOT SCALE = 10.0000' / in.
 PLOT DATE = 12/15/2014

| | |
|------------|-----------|
| DESIGNED - | REVISED - |
| DRAWN - | REVISED - |
| CHECKED - | REVISED - |
| DATE - | REVISED - |

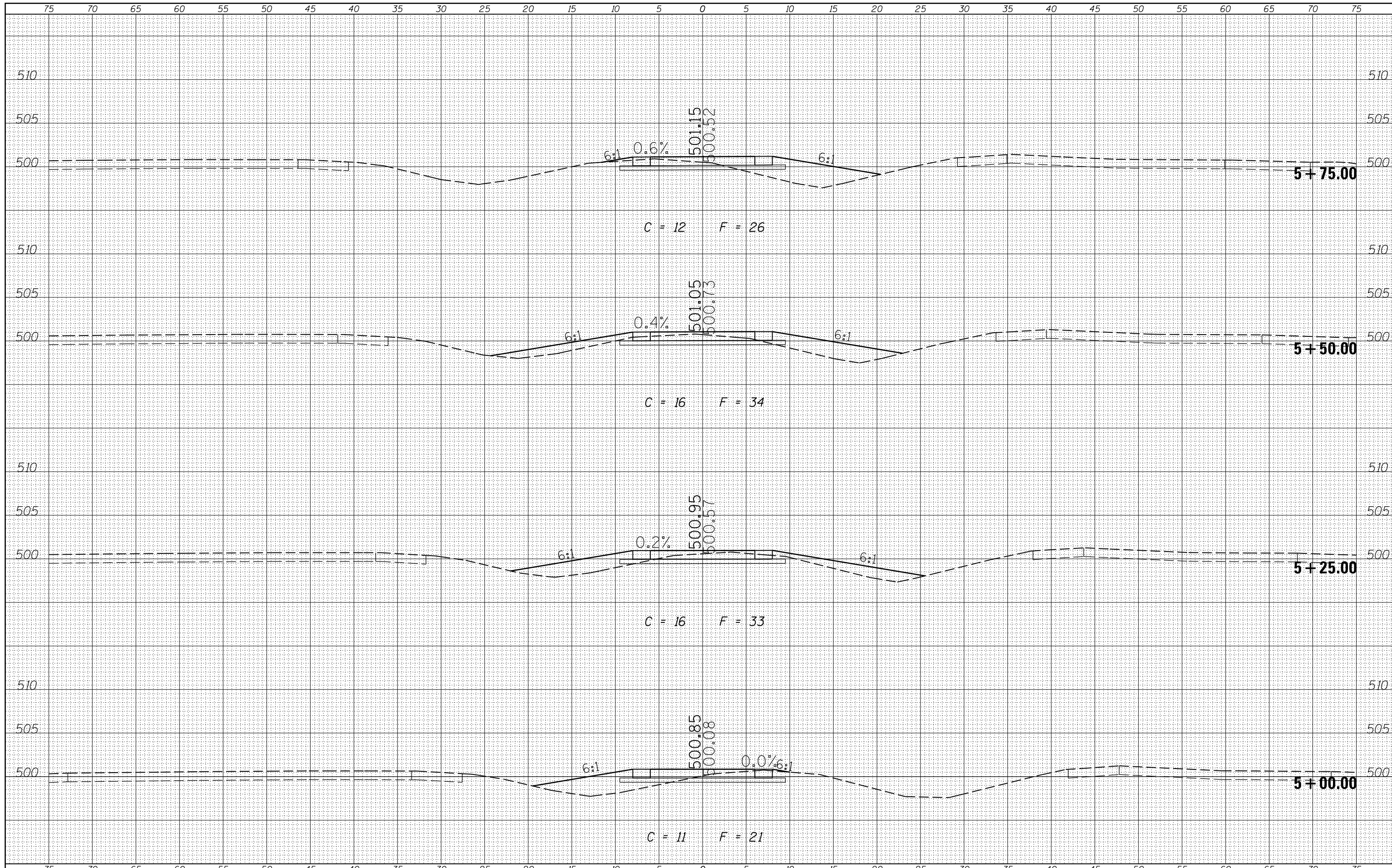
**STATE OF ILLINOIS
DEPARTMENT OF TRANSPORTATION**

CROSS SECTIONS
XOVER4A
 SCALE: SHEET OF SHEETS STA. TO STA.

| F.A.I. RTE. | SECTION | COUNTY | TOTAL SHEETS | SHEET NO. |
|--------------------|---------|--------|--------------|-----------|
| 1-57 | . | .. | 335 | 222 |
| CONTRACT NO. 78286 | | | | |

| | |
|--------------|----------|
| DATE | |
| BY | |
| FINAL SURVEY | SURVEYED |
| NOTE BOOK | PLOTTED |
| NO. | TEMPLATE |
| | AREAS |
| | CHECKED |

| | |
|-----------------|----------|
| DATE | |
| BY | |
| ORIGINAL SURVEY | SURVEYED |
| NOTE BOOK | PLOTTED |
| NO. | TEMPLATE |
| | AREAS |
| | CHECKED |



FILE NAME =
 c:\pw_work\pwidot\colemm\d0304481\78286-shj_xsections_crossovers.dgn
 \$MODELNAME\$

USER NAME = \$USERS\$
 PLOT SCALE = 10.0000' / in.
 PLOT DATE = 12/15/2014

DESIGNED -
 DRAWN -
 CHECKED -
 DATE -

REVISED -
 REVISED -
 REVISED -
 REVISED -

STATE OF ILLINOIS
 DEPARTMENT OF TRANSPORTATION

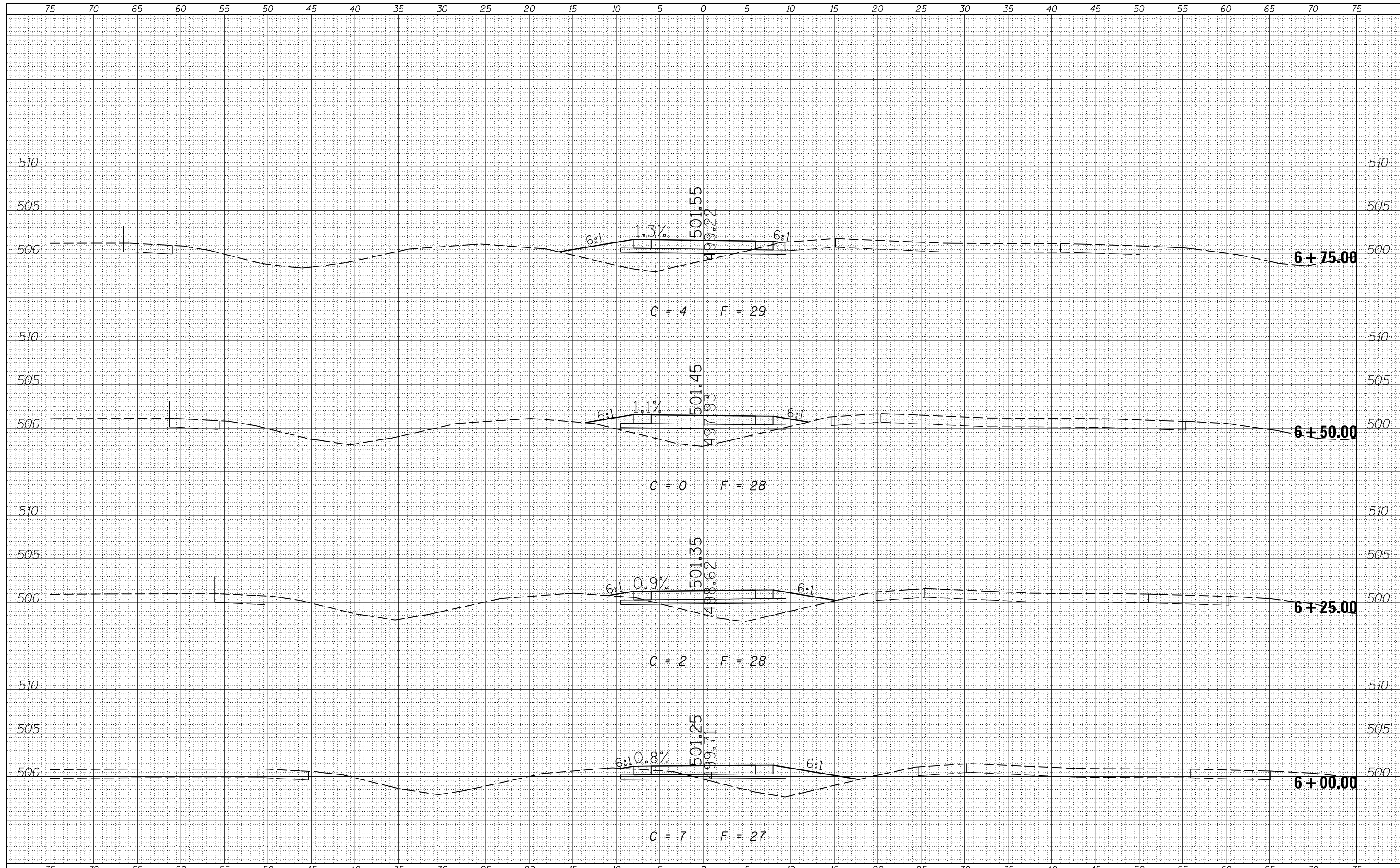
CROSS SECTIONS
 XOVER4A

SCALE: SHEET OF SHEETS STA. TO STA.

| | | | | |
|--------------------|---------|--------|---------------------------|-----------|
| F.A.I. RTE. | SECTION | COUNTY | TOTAL SHEETS | SHEET NO. |
| 1-57 | . | .. | 335 | 223 |
| CONTRACT NO. 78286 | | | ILLINOIS FED. AID PROJECT | |

| | |
|--------------|--|
| DATE | |
| BY | |
| SURVEYED | |
| PLOTTED | |
| TEMPLATE | |
| AREAS | |
| CHECKED | |
| FINAL SURVEY | |
| NOTE BOOK | |
| NO. | |

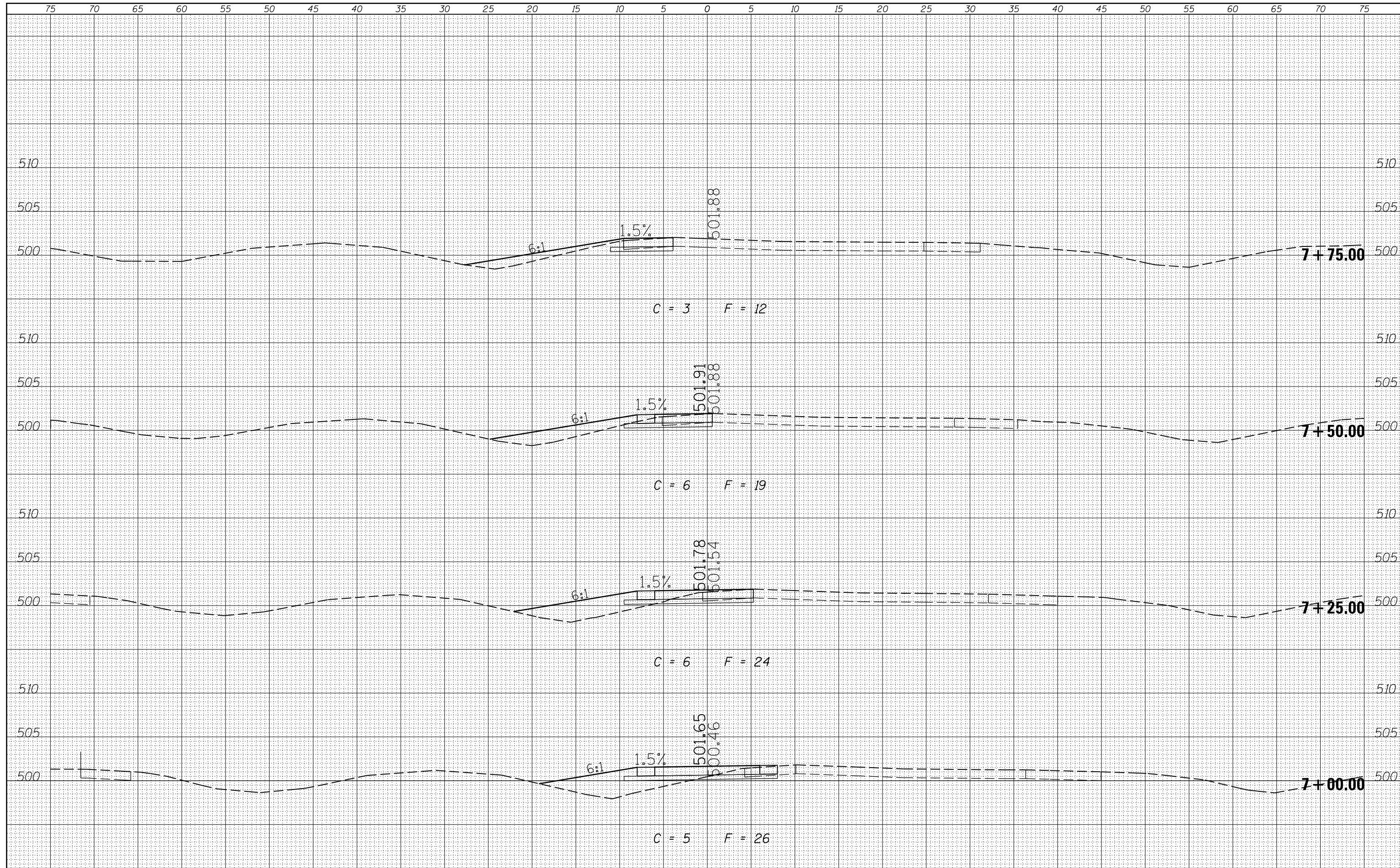
| | |
|-----------------|--|
| DATE | |
| BY | |
| SURVEYED | |
| PLOTTED | |
| TEMPLATE | |
| AREAS | |
| CHECKED | |
| ORIGINAL SURVEY | |
| NOTE BOOK | |
| NO. | |



| | | | | | | | | | | | | |
|-------------------------------------------------------------------------|---------------------|------------|----------|-----------------------------------------------------------------|-----------------------|---|-------------|---------|--------|--------------|-----------|------|
| FILE NAME = | USER NAME = \$USERS | DESIGNED - | REVISÉ - | STATE OF ILLINOIS DEPARTMENT OF TRANSPORTATION | CROSS SECTIONS | | F.A.I. RTE. | SECTION | COUNTY | TOTAL SHEETS | SHEET NO. | |
| ca:\pw_work\pwidot\colemm\d0304481\78286-sh.tj_xsections_crossovers.dgn | | DRAWN - | REVISÉ - | | 1-57 | . | ** | 335 | 224 | | | |
| \$MODELNAME\$ | | CHECKED - | REVISÉ - | | SCALE: | | SHEET | OF | SHEETS | STA. | TO | STA. |
| | | DATE - | REVISÉ - | | | | | | | | | |

| | |
|--------------|--|
| DATE | |
| BY | |
| SURVEYED | |
| PLOTTED | |
| TEMPLATE | |
| AREAS | |
| CHECKED | |
| FINAL SURVEY | |
| NOTE BOOK | |
| NO. | |

| | |
|-----------------|--|
| DATE | |
| BY | |
| SURVEYED | |
| PLOTTED | |
| TEMPLATE | |
| AREAS | |
| CHECKED | |
| ORIGINAL SURVEY | |
| NOTE BOOK | |
| NO. | |



| | | | |
|---------------------------------------------------------------------|-----------------------------|------------|------------|
| FILE NAME = | USER NAME = \$USERS | DESIGNED - | REVISIED - |
| c:\pw_work\pwidot\colemm\0304481\78286-shj_xsections_crossovers.dgn | | DRAWN - | REVISIED - |
| | | CHECKED - | REVISIED - |
| \$MODELNAME\$ | | DATE - | REVISIED - |
| | PLOT SCALE = 10.0000' / in. | | |
| | PLOT DATE = 12/15/2014 | | |

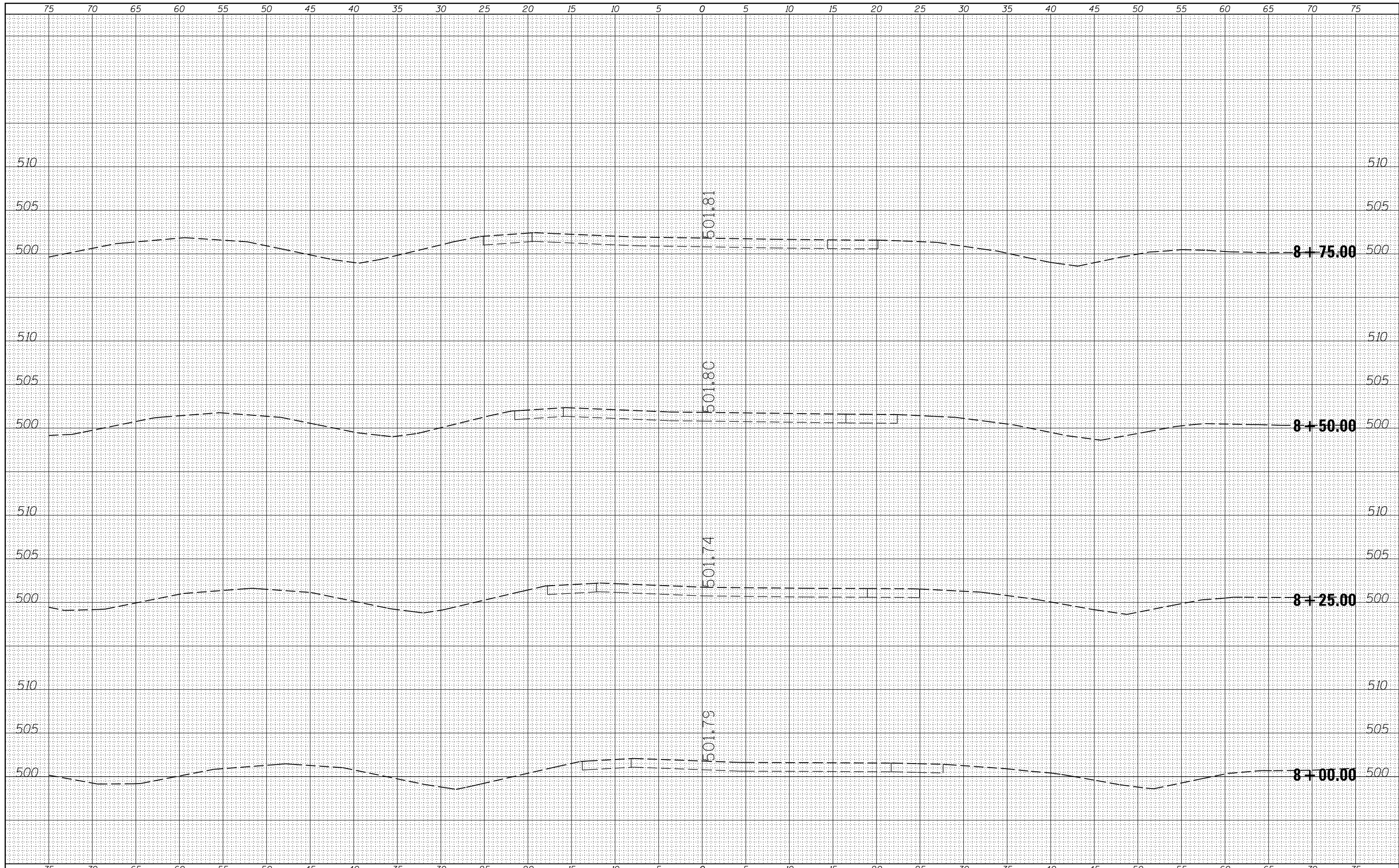
**STATE OF ILLINOIS
DEPARTMENT OF TRANSPORTATION**

| | | | |
|-----------------------------------|-------|-----------|--------------|
| CROSS SECTIONS XOVER4A | | | |
| SCALE: | SHEET | OF SHEETS | STA. TO STA. |

| | | | | |
|---------------------------|---------|--------|--------------------|-----------|
| F.A.I. RTE. | SECTION | COUNTY | TOTAL SHEETS | SHEET NO. |
| 1-57 | . | ** | 335 | 225 |
| ILLINOIS FED. AID PROJECT | | | CONTRACT NO. 78286 | |

| | |
|--------------|------|
| BY | DATE |
| SURVEYED | |
| PLOTTED | |
| TEMPLATE | |
| AREAS | |
| CHECKED | |
| FINAL SURVEY | |
| NOTE BOOK | |
| NO. | |

| | |
|-----------------|------|
| BY | DATE |
| SURVEYED | |
| PLOTTED | |
| TEMPLATE | |
| AREAS | |
| CHECKED | |
| ORIGINAL SURVEY | |
| NOTE BOOK | |
| NO. | |



FILE NAME =
 c:\pw_work\pwork\colemm\0304481\78286-shj_xsections_crossovers.dgn
 \$MODELNAME\$

USER NAME = \$USERS
 PLOT SCALE = 10.0000 ' / in.
 PLOT DATE = 12/15/2014

DESIGNED -
 DRAWN -
 CHECKED -
 DATE -

REVISED -
 REVISED -
 REVISED -
 REVISED -

**STATE OF ILLINOIS
 DEPARTMENT OF TRANSPORTATION**

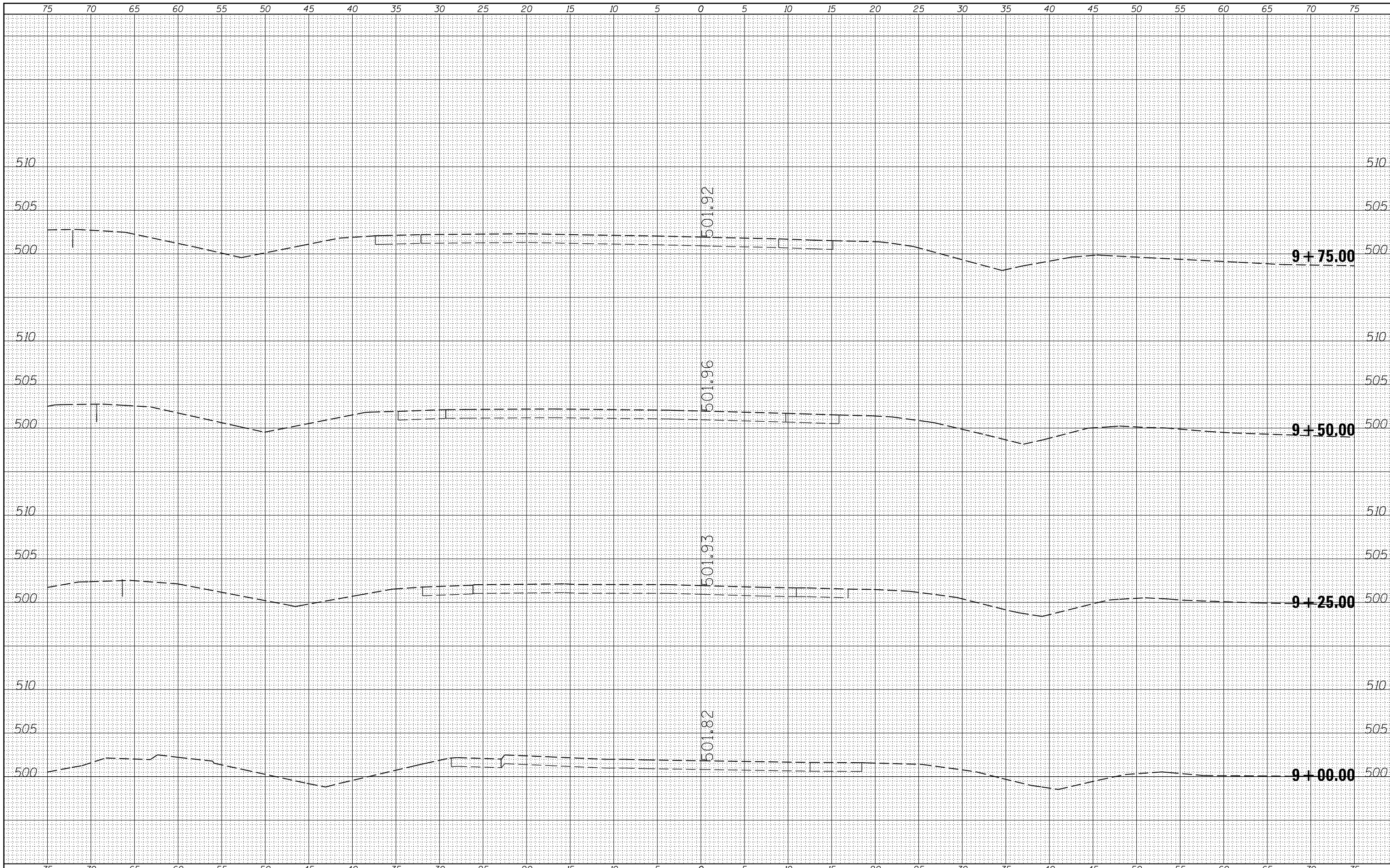
**CROSS SECTIONS
 XOVER4A**

SCALE: SHEET OF SHEETS STA. TO STA.

| F.A.I. RTE. | SECTION | COUNTY | TOTAL SHEETS | SHEET NO. |
|--------------------|---------|--------|--------------|-----------|
| 1-57 | * | ** | 335 | 226 |
| CONTRACT NO. 78286 | | | | |

| | |
|------------------|----------------------------------|
| BY | DATE |
| | |
| | |
| FINAL SURVEY NO. | SURVEYED PLOTTED AREAS CHECKED |
| | NOTE BOOK TEMPLATE AREAS CHECKED |

| | |
|---------------------|----------------------------------|
| BY | DATE |
| | |
| | |
| ORIGINAL SURVEY NO. | SURVEYED PLOTTED AREAS CHECKED |
| | NOTE BOOK TEMPLATE AREAS CHECKED |



| | |
|-----------------------------------------------------------------------|-----------------------------|
| FILE NAME = | USER NAME = \$USERS |
| ca:\pw_work\pwidot\colemm\d0304481\78286-shj_xsections_crossovers.dgn | DESIGNED - |
| | DRAWN - |
| | CHECKED - |
| \$MODELNAME\$ | DATE - |
| | PLOT SCALE = 10.0000' / in. |
| | PLOT DATE = 12/15/2014 |

| | |
|------------|----------|
| DESIGNED - | REVISÉ - |
| DRAWN - | REVISÉ - |
| CHECKED - | REVISÉ - |
| DATE - | REVISÉ - |

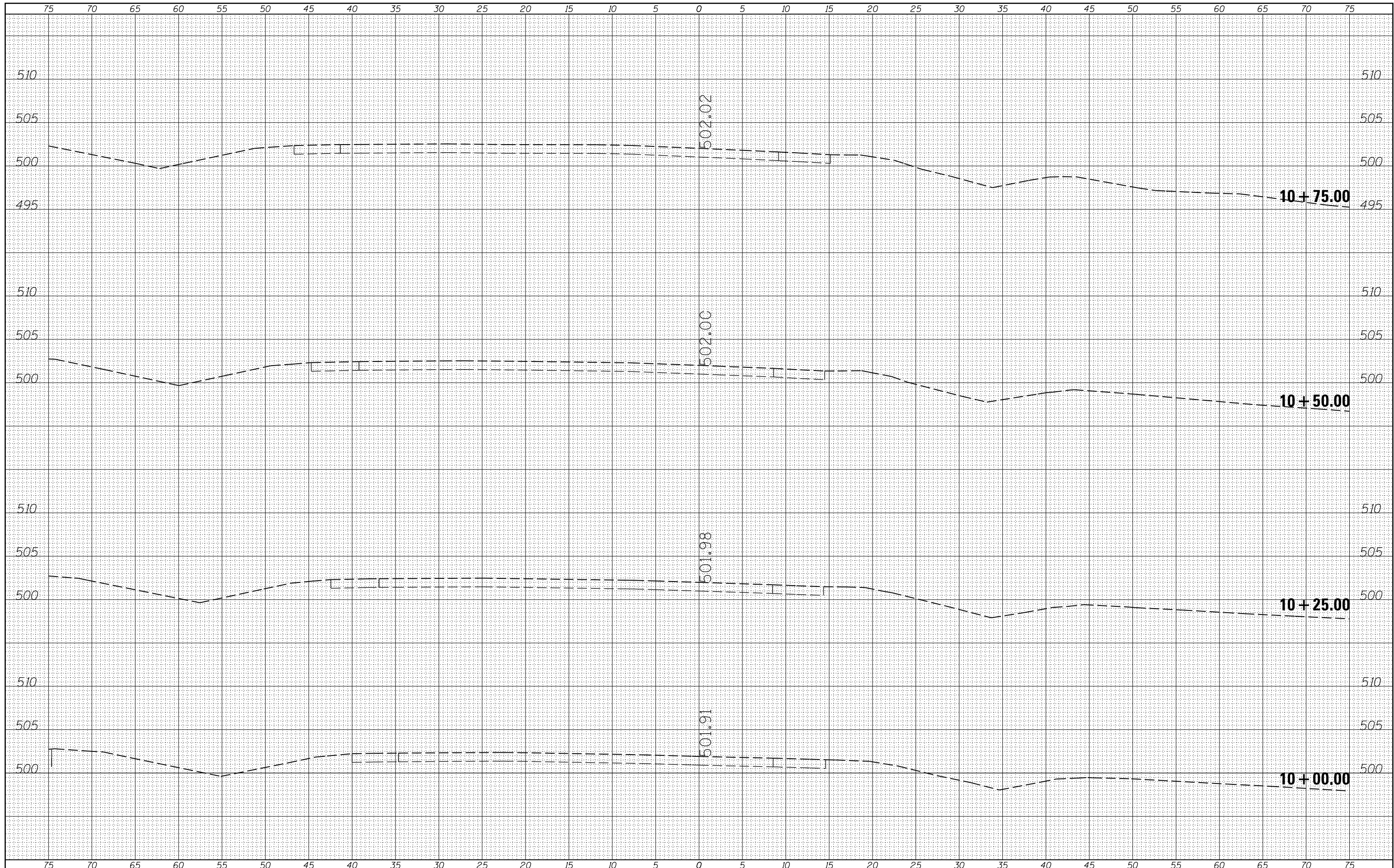
STATE OF ILLINOIS
DEPARTMENT OF TRANSPORTATION

| | | | |
|----------------|-------|-----------|--------------|
| CROSS SECTIONS | | | |
| XOVER4A | | | |
| SCALE: | SHEET | OF SHEETS | STA. TO STA. |
| | | | |

| | | | | |
|---------------------------|---------|--------|--------------|------------------|
| F.A.I. RTE. | SECTION | COUNTY | TOTAL SHEETS | SHEET NO. |
| 1-57 | . | ** | 335 | 227 |
| CONTRACT NO. 78286 | | | | |
| ILLINOIS FED. AID PROJECT | | | | ** UNION/JOHNSON |

| | |
|--------------|----------|
| BY | DATE |
| | |
| | |
| | |
| FINAL SURVEY | SURVEYED |
| NOTE BOOK | PLOTTED |
| NO. | AREAS |
| | CHECKED |

| | |
|-----------------|----------|
| BY | DATE |
| | |
| | |
| | |
| ORIGINAL SURVEY | SURVEYED |
| NOTE BOOK | PLOTTED |
| NO. | AREAS |
| | CHECKED |



FILE NAME =
 c:\pw_work\pwidot\colemm\0304481\78286-sh\j_xsections_crossovers.dgn

USER NAME = susers
 DESIGNED -
 DRAWN -
 PLOT SCALE = 10.0000' / 1"
 CHECKED -
 DATE - 12/15/2014

DESIGNED -
 DRAWN -
 CHECKED -
 DATE -

REVISED -
 REVISED -
 REVISED -
 REVISED -

STATE OF ILLINOIS
 DEPARTMENT OF TRANSPORTATION

CROSS SECTIONS
 XOVER4A

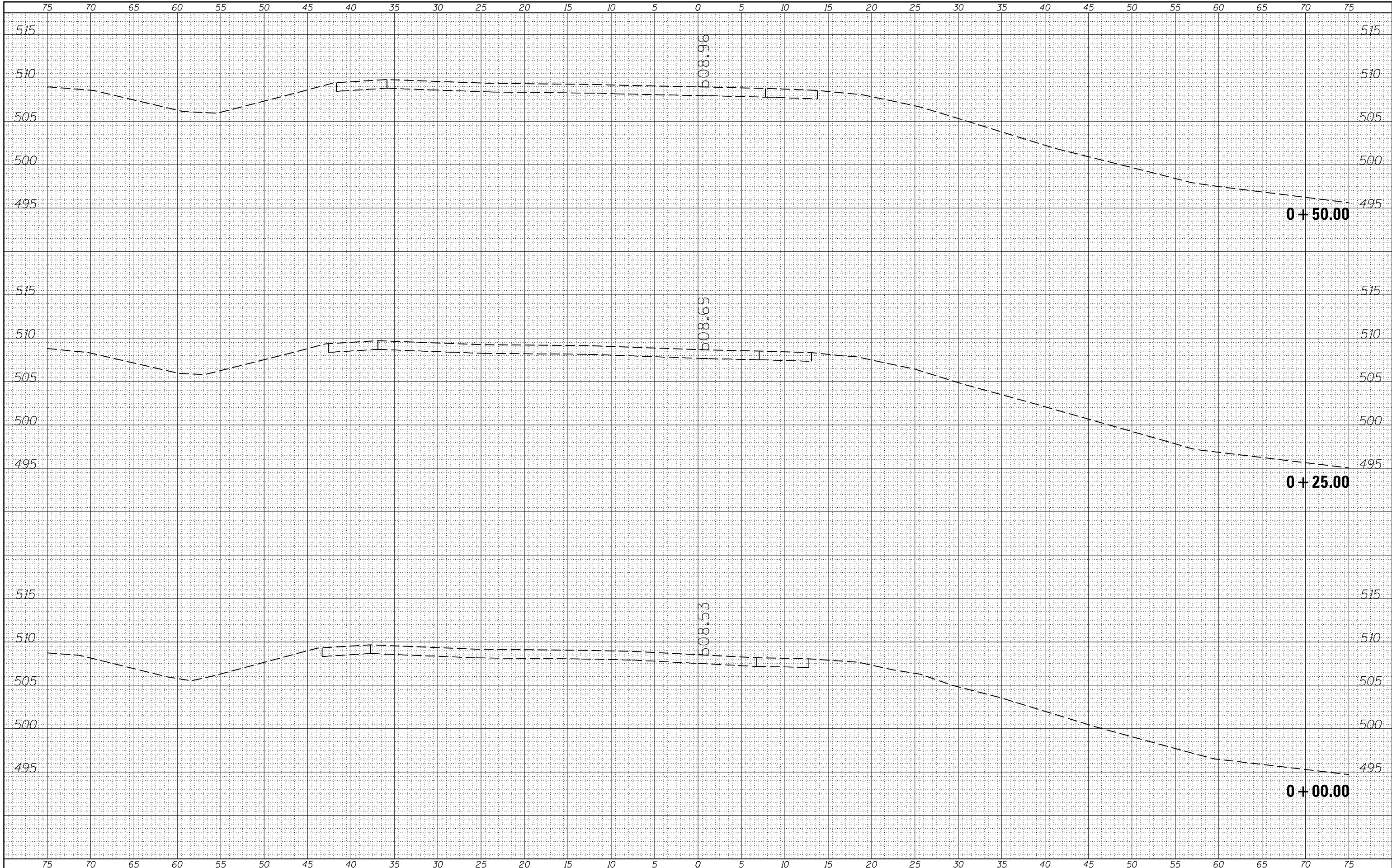
SCALE: SHEET OF SHEETS STA. TO STA.

| F.A.I. RTE. | SECTION | COUNTY | TOTAL SHEETS | SHEET NO. |
|--------------------|---------|--------|---------------------------|-----------|
| 1-57 | * | ** | 335 | 228 |
| CONTRACT NO. 78286 | | | ILLINOIS FED. AID PROJECT | |

(91-3,91-1,44-1-1,44-1)RS-2 ** UNION/JOHNSON

| | |
|----|------|
| BY | DATE |
| | |
| | |
| | |
| | |
| | |
| | |
| | |
| | |
| | |
| | |
| | |

| | | |
|-----------------|----------|------|
| ORIGINAL SURVEY | SURVEYED | DATE |
| NOTE BOOK | PLOTTED | |
| NO. | TEMPLATE | |
| | AREAS | |
| | CHECKED | |



FILE NAME = c:\pw_work\pwwidot\colemm\0304481\78286-shj_xsections_crossovers.dgn

USER NAME = susers
 PLOT SCALE = 10.0000" / in.
 PLOT DATE = 12/15/2014

DESIGNED -
 DRAWN -
 CHECKED -
 DATE -

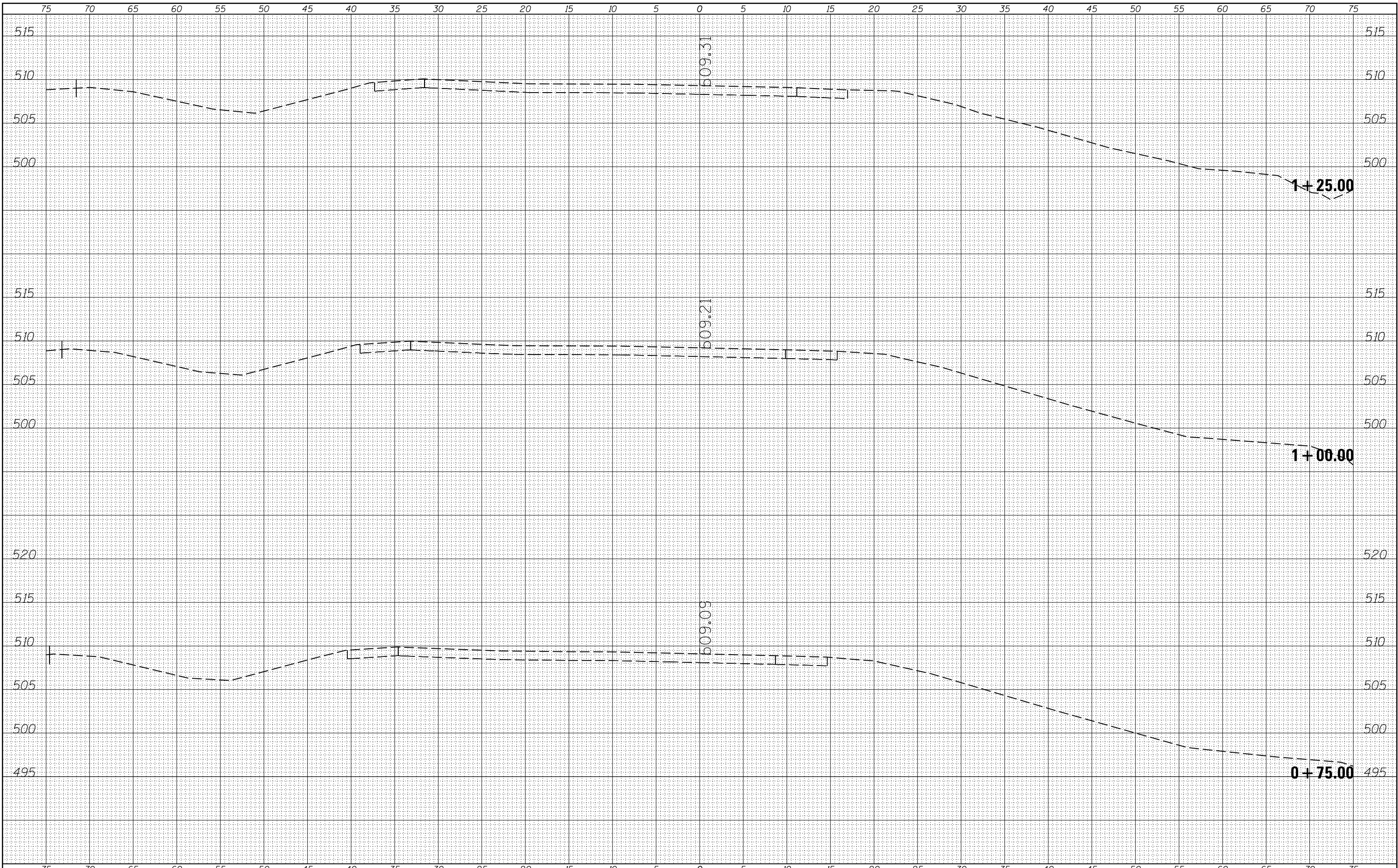
REVISED -
 REVISED -
 REVISED -
 REVISED -

STATE OF ILLINOIS
 DEPARTMENT OF TRANSPORTATION

CROSS SECTIONS
 XOVER4B

SCALE: SHEET OF SHEETS STA. TO STA.

| | | | | |
|---------------------------|---------|--------|--------------------|-----------|
| F.A.I. RTE. | SECTION | COUNTY | TOTAL SHEETS | SHEET NO. |
| I-57 | . | ** | 335 | 229 |
| ILLINOIS FED. AID PROJECT | | | CONTRACT NO. 78286 | |



| | |
|----|------|
| BY | DATE |
| | |
| | |
| | |
| | |
| | |
| | |
| | |

| | |
|----|------|
| BY | DATE |
| | |
| | |
| | |
| | |
| | |
| | |
| | |

| | | | |
|---------------------------------------------------------------------|------------------------|------------|-----------|
| FILE NAME = | USER NAME = \$USERS | DESIGNED - | REVISED - |
| c:\pw_work\pwidot\colemm\0304481\78286-htj_xsections_crossovers.dgn | | DRAWN - | REVISED - |
| | | CHECKED - | REVISED - |
| \$MODELNAME\$ | PLOT DATE = 12/15/2014 | DATE - | REVISED - |

**STATE OF ILLINOIS
DEPARTMENT OF TRANSPORTATION**

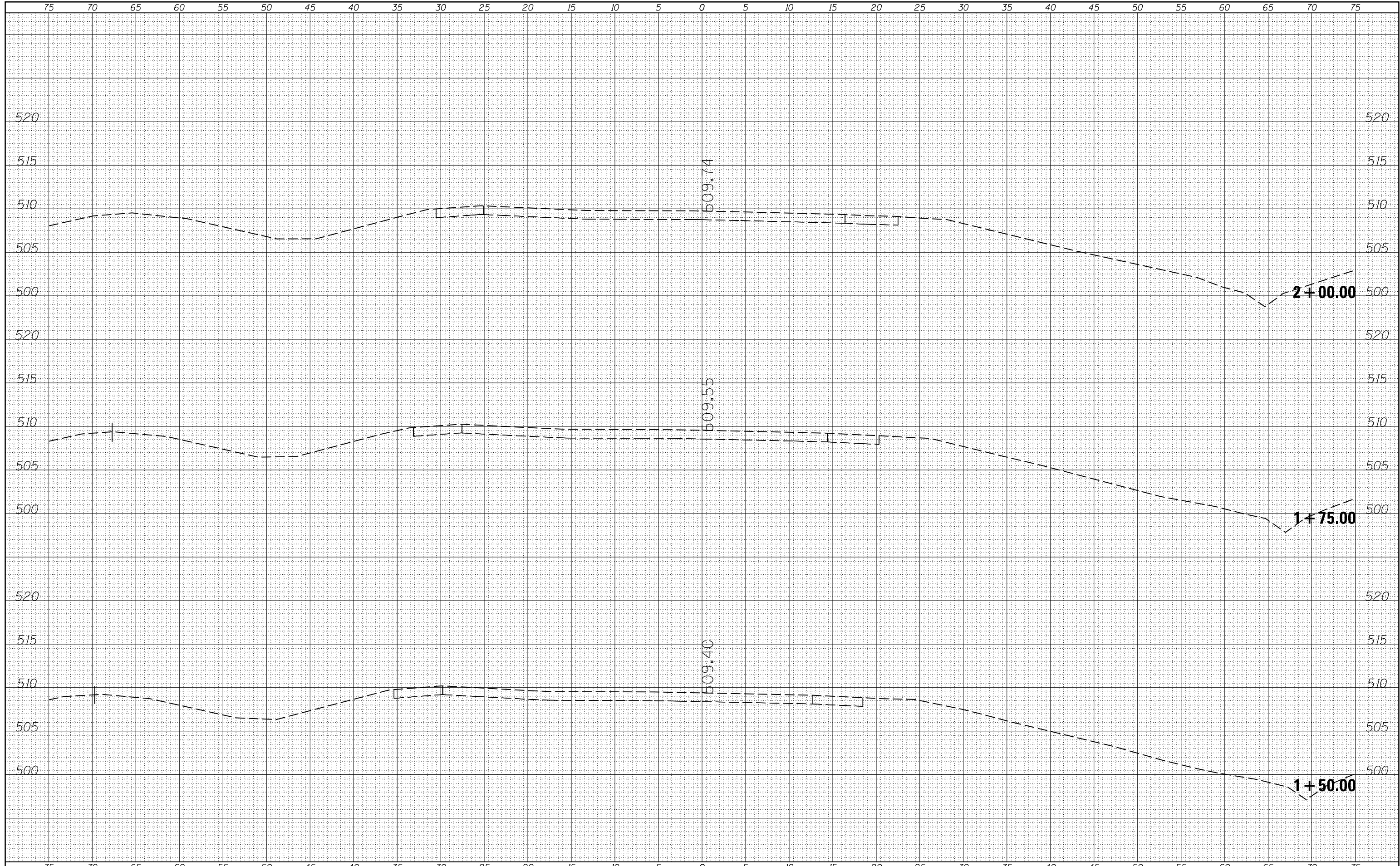
**CROSS SECTIONS
XOVER4B**

| | | | | | | |
|--------|-------|----|--------|------|----|------|
| SCALE: | SHEET | OF | SHEETS | STA. | TO | STA. |
|--------|-------|----|--------|------|----|------|

| | | | | |
|---------------------------|---------|--------|--------------------|-----------|
| F.A.I. RTE. | SECTION | COUNTY | TOTAL SHEETS | SHEET NO. |
| 1-57 | . | ** | 335 | 230 |
| ILLINOIS FED. AID PROJECT | | | CONTRACT NO. 78286 | |

| | |
|------------------|------|
| BY | DATE |
| SURVEYED | |
| PLOTTED | |
| TEMPLATE | |
| AREAS CHECKED | |
| AREAS CHECKED | |
| FINAL SURVEY NO. | |
| NOTE BOOK NO. | |

| | |
|---------------------|------|
| BY | DATE |
| SURVEYED | |
| PLOTTED | |
| TEMPLATE | |
| AREAS CHECKED | |
| AREAS CHECKED | |
| ORIGINAL SURVEY NO. | |
| NOTE BOOK NO. | |



| | | | |
|------------------------------------------------------------------------|---------------------|------------|-----------|
| FILE NAME = | USER NAME = \$USERS | DESIGNED - | REVISED - |
| ca:\pw_work\pwidth\colemm\0304481\78286-sh.tj_xsections_crossovers.dgn | | DRAWN - | REVISED - |
| | | CHECKED - | REVISED - |
| \$MODELNAME\$ | | DATE - | REVISED - |

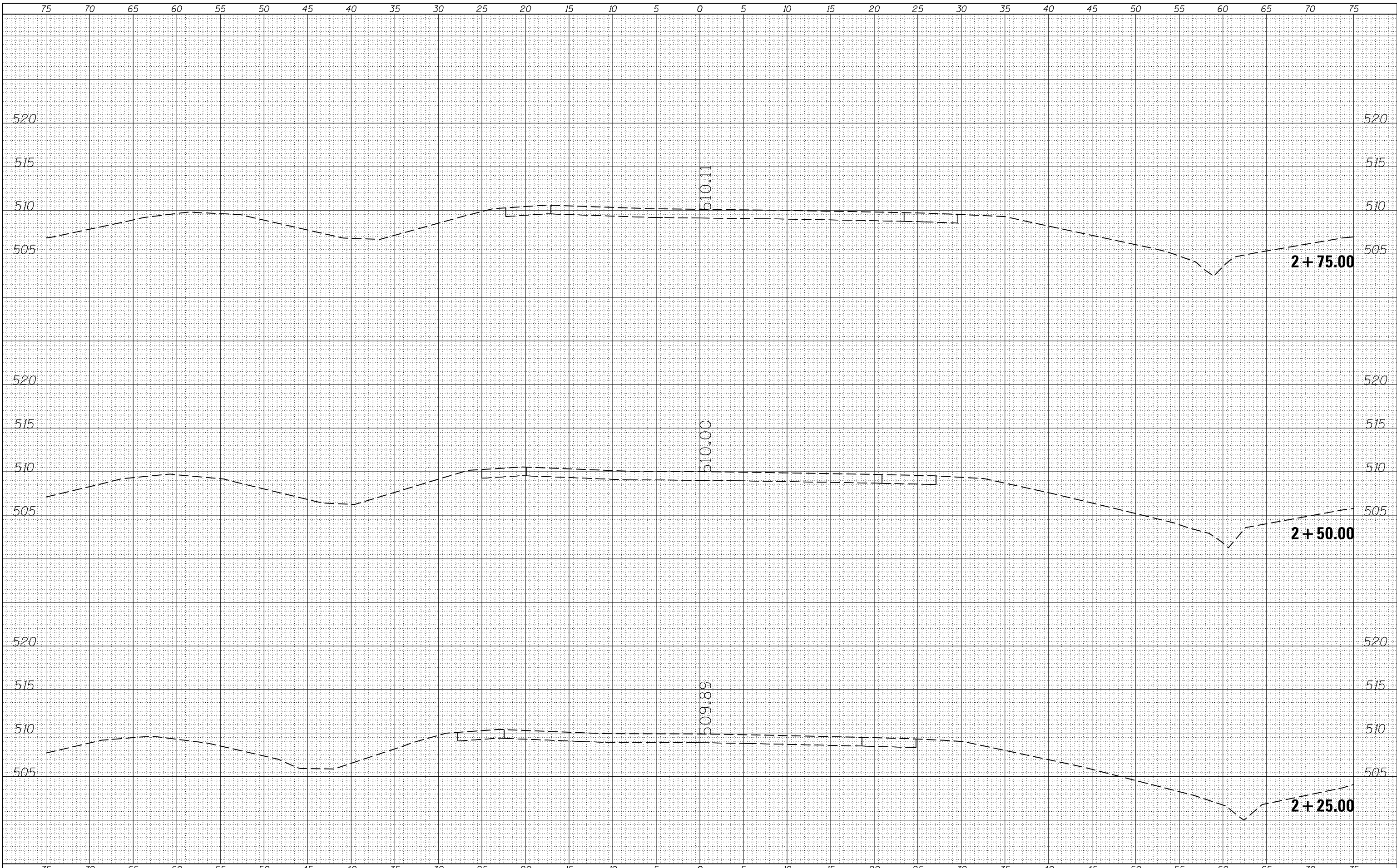
**STATE OF ILLINOIS
DEPARTMENT OF TRANSPORTATION**

| | | | |
|-----------------------|-------|-----------|--------------|
| CROSS SECTIONS | | | |
| XOVER4B | | | |
| SCALE: | SHEET | OF SHEETS | STA. TO STA. |

| | | | | |
|-------------|---------|---------------------------|--------------|-----------|
| F.A.I. RTE. | SECTION | COUNTY | TOTAL SHEETS | SHEET NO. |
| 1-57 | * | ** | 335 | 231 |
| | | CONTRACT NO. 78286 | | |
| | | ILLINOIS FED. AID PROJECT | | |

| | |
|-----------|--|
| DATE | |
| BY | |
| SURVEYED | |
| PLOTTED | |
| TEMPLATE | |
| AREAS | |
| CHECKED | |
| FINAL | |
| SURVEY | |
| NOTE BOOK | |
| NO. | |

| | |
|-----------|--|
| DATE | |
| BY | |
| SURVEYED | |
| PLOTTED | |
| TEMPLATE | |
| AREAS | |
| CHECKED | |
| ORIGINAL | |
| SURVEY | |
| NOTE BOOK | |
| NO. | |



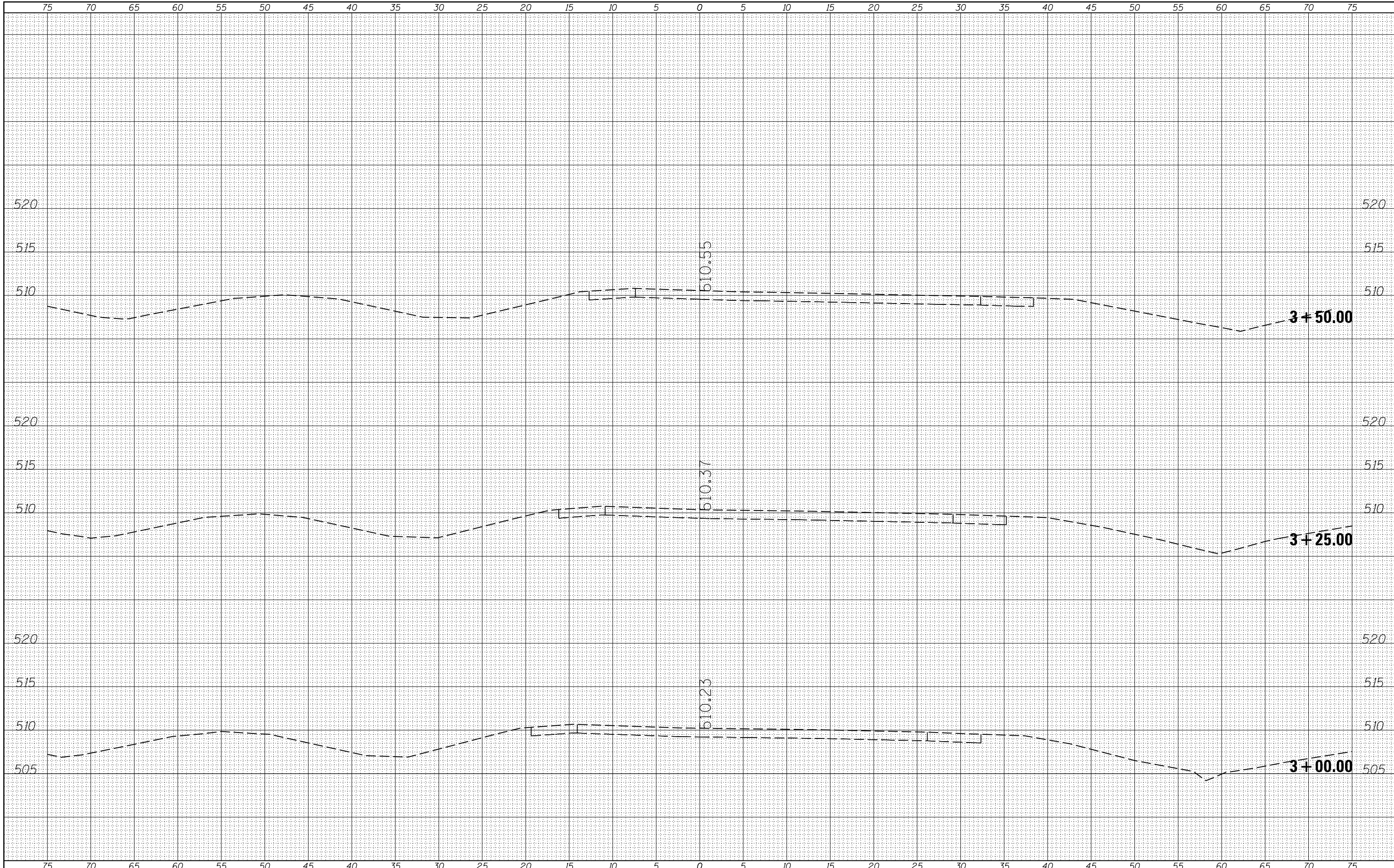
FILE NAME = ... USER NAME = \$USERS*
 DESIGNED - REVISED -
 DRAWN - REVISED -
 CHECKED - REVISED -
 PLOT DATE = 12/15/2014 DATE - REVISED -

STATE OF ILLINOIS
DEPARTMENT OF TRANSPORTATION

| | | | | | | | | | | |
|--------|--|----------------|----|--------|------|----|------|---------------------------|-----|------------------|
| SCALE: | | SHEET | OF | SHEETS | STA. | TO | STA. | TOTAL SHEETS | | SHEET NO. |
| | | 1-57 | | | | | | 335 | 232 | |
| | | CROSS SECTIONS | | | | | | CONTRACT NO. | | 78286 |
| | | XOVER4B | | | | | | ILLINOIS FED. AID PROJECT | | ** UNION/JOHNSON |

| | |
|-----------------|---------------|
| BY | DATE |
| | |
| FINISHED SURVEY | SURVEYED |
| SURVEY | PLOTTED |
| NOTE BOOK | TEMPLATE |
| NO. | AREAS CHECKED |

| | |
|-----------------|---------------|
| BY | DATE |
| | |
| ORIGINAL SURVEY | SURVEYED |
| SURVEY | PLOTTED |
| NOTE BOOK | TEMPLATE |
| NO. | AREAS CHECKED |



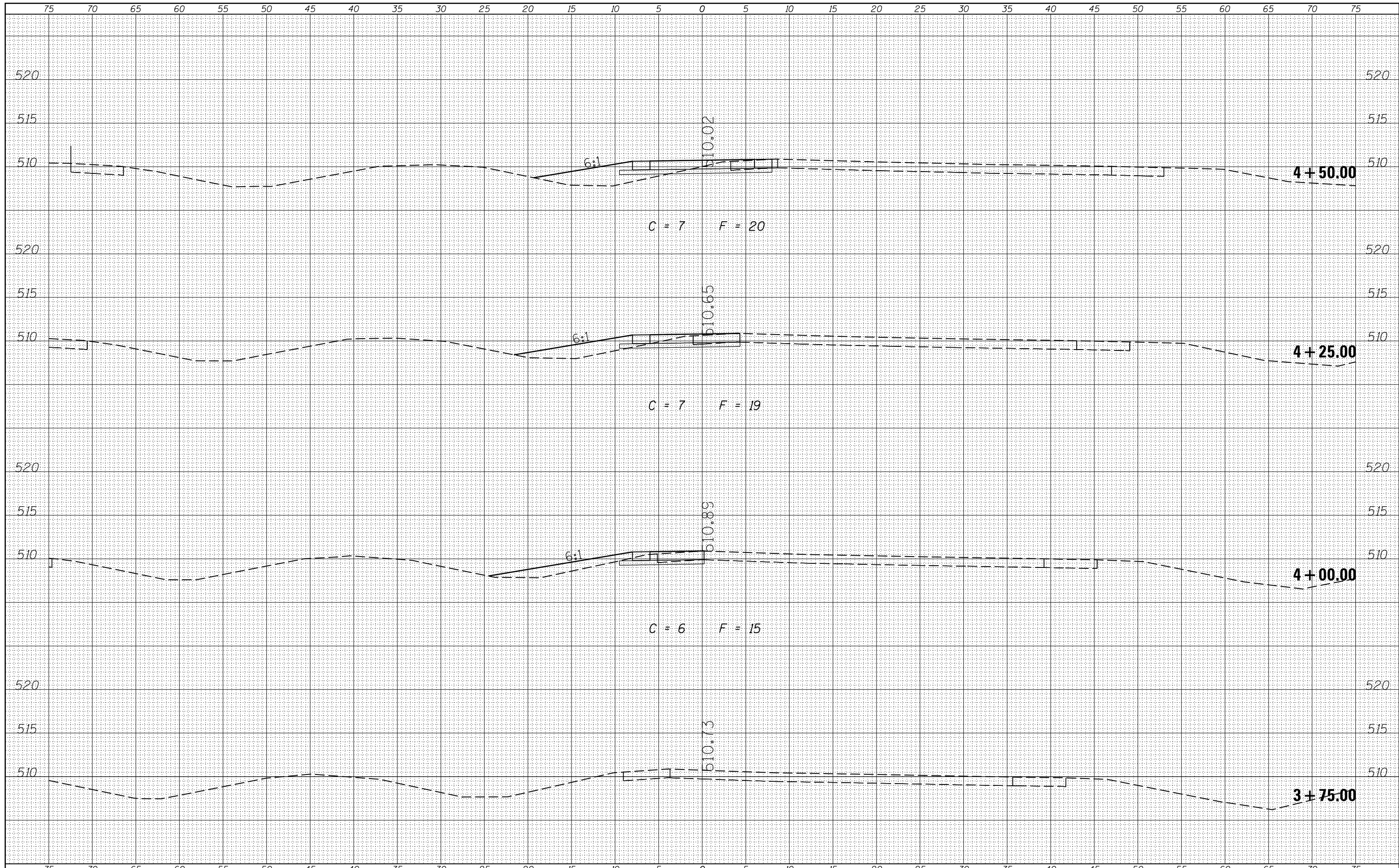
| | |
|-----------------------------------------------------------------------|----------------|
| FILE NAME | USER NAME |
| es:\pw_work\p\dot\colemm\0304481\78286-sh.tj_xsections_crossovers.dgn | = \$USERS |
| \$MODELNAME | |
| PLOT SCALE | 10.0000' / in. |
| PLOT DATE | 12/15/2014 |

| | | | |
|----------|---|--------|---|
| DESIGNED | - | REVISÉ | - |
| DRAWN | - | REVISÉ | - |
| CHECKED | - | REVISÉ | - |
| DATE | - | REVISÉ | - |

STATE OF ILLINOIS
DEPARTMENT OF TRANSPORTATION

| CROSS SECTIONS | |
|----------------|------------------------------|
| XOVER4B | |
| SCALE: | SHEET OF SHEETS STA. TO STA. |

| F.A.I. RTE. | SECTION | COUNTY | TOTAL SHEETS | SHEET NO. |
|---------------------------|---------|--------|--------------|-----------|
| I-57 | . | ** | 335 | 233 |
| CONTRACT NO. 78286 | | | | |
| ILLINOIS FED. AID PROJECT | | | | |



| | |
|----------|--|
| DATE | |
| BY | |
| SURVEYED | |
| PLOTTED | |
| TEMPLATE | |
| AREAS | |
| CHECKED | |

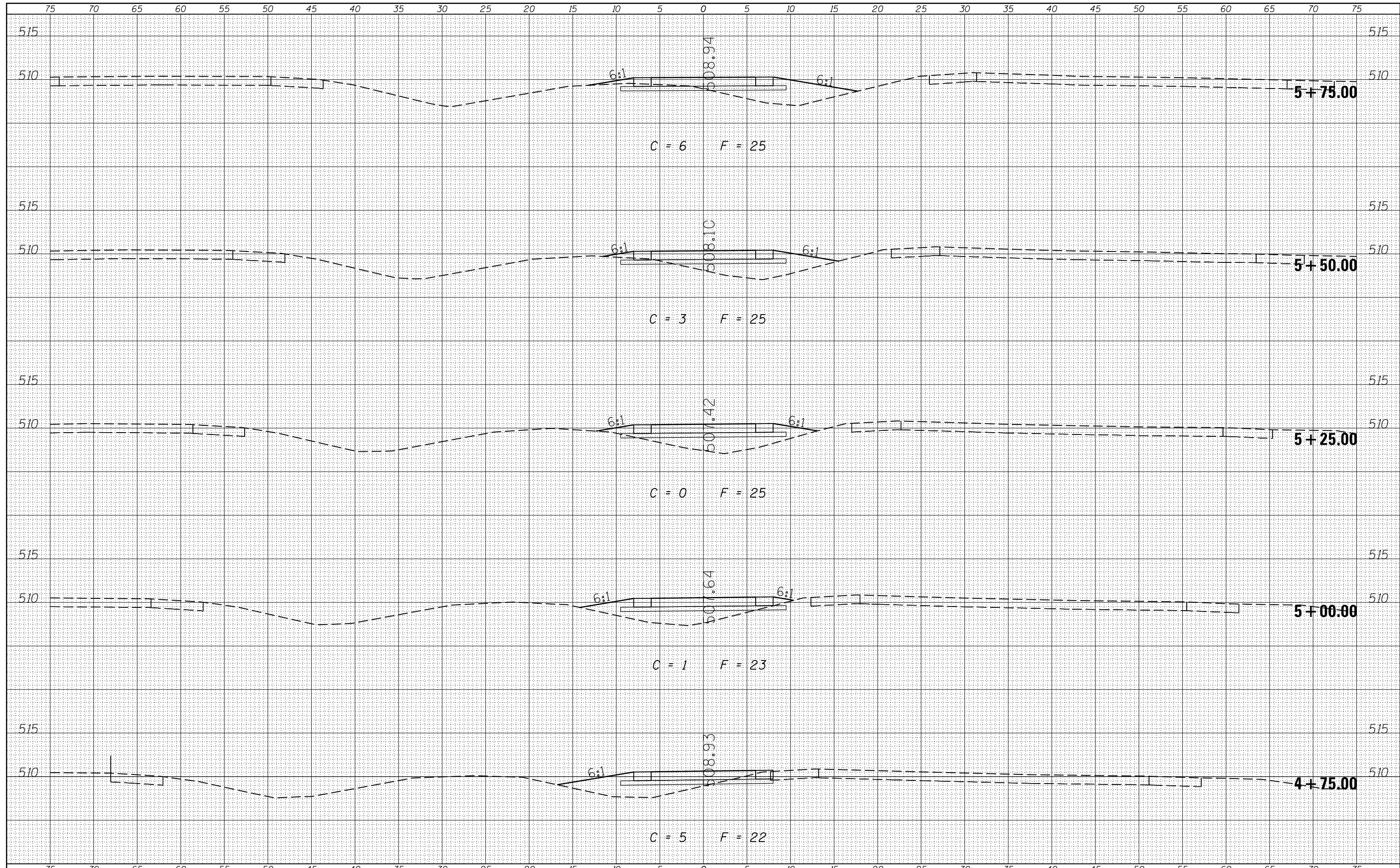
| | |
|----------|--|
| DATE | |
| BY | |
| SURVEYED | |
| PLOTTED | |
| TEMPLATE | |
| AREAS | |
| CHECKED | |

| | | | | | | | | | | | | | |
|----------------------------------------------------------------------|-----------------------------|------------|-----------|---------------------------------------------------|---------------------------|----------|-------------|---------|--------------------|---------------------------|-----------------------------|--------------|-----------|
| FILE NAME = | USER NAME = \$USERS | DESIGNED - | REVISÉD - | STATE OF ILLINOIS DEPARTMENT OF TRANSPORTATION | CROSS SECTIONS XOVER4B | | | | F.A.I. RTE. | SECTION | COUNTY | TOTAL SHEETS | SHEET NO. |
| c:\pw_work\pwidot\colemm\d0304481\78286-shj_xsections_crossovers.dgn | | DRAWN - | REVISÉD - | | | | | | 1-57 | . | .. | 335 | 234 |
| \$MODELNAME\$ | | CHECKED - | REVISÉD - | | | | | | CONTRACT NO. 78286 | | | | |
| | PLOT SCALE = 10.0000' / in. | DATE - | REVISÉD - | SCALE: | | SHEET OF | SHEETS STA. | TO STA. | | ILLINOIS FED. AID PROJECT | | | |
| | PLOT DATE = 12/15/2014 | | | | | | | | | | (91-3,91-1,44-1-1,44-1)RS-2 | | |

UNION/JOHNSON

| | |
|-----------------|--|
| DATE | |
| BY | |
| ORIGINAL SURVEY | |
| SURVEYED | |
| NOTE BOOK | |
| PLOTTED | |
| TEMPLATE | |
| AREAS | |
| CHECKED | |

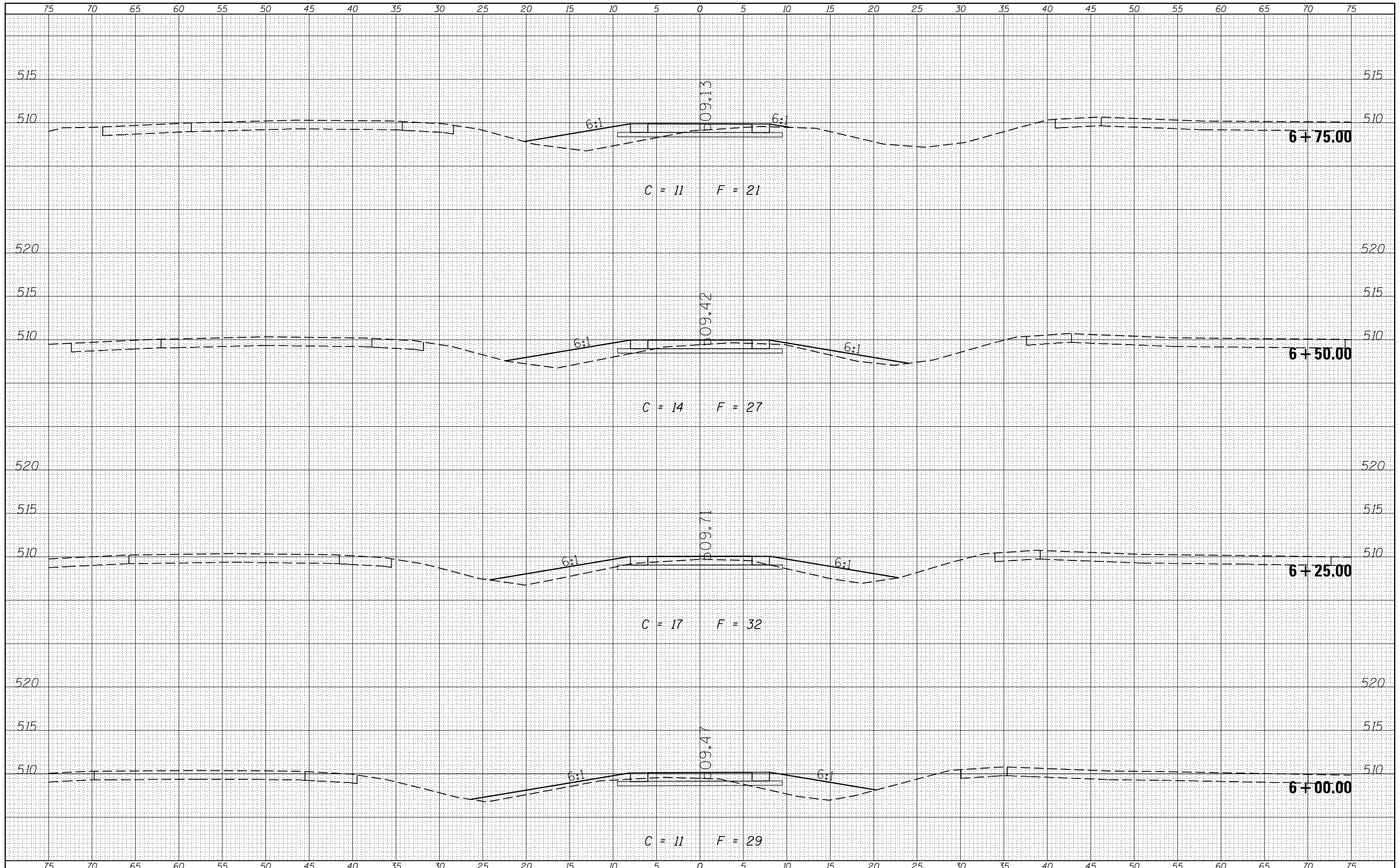
| | |
|-----------------|--|
| DATE | |
| BY | |
| ORIGINAL SURVEY | |
| SURVEYED | |
| NOTE BOOK | |
| PLOTTED | |
| TEMPLATE | |
| AREAS | |
| CHECKED | |



| | | | | | | | | | | | |
|-----------------------------------------------------------------------|---------------------|------------|-----------|-----------------------------------------------------------------|-----------------------|-------|--------------------|---------|---------------------------|------------------|-----------------------------|
| FILE NAME = | USER NAME = \$USERS | DESIGNED - | REVISED - | STATE OF ILLINOIS DEPARTMENT OF TRANSPORTATION | CROSS SECTIONS | | F.A.I. RTE. | SECTION | COUNTY | TOTAL SHEETS | SHEET NO. |
| es:\pw_work\pwidot\colemm\d0304481\78286-shj_xsections_crossovers.dgn | | DRAWN - | REVISED - | | 1-57 | . | ** | 335 | 235 | | |
| *MODELNAME* | | CHECKED - | REVISED - | | XOVER4B | | CONTRACT NO. 78286 | | ILLINOIS FED. AID PROJECT | ** UNION/JOHNSON | |
| | | DATE - | REVISED - | | SCALE: | SHEET | OF | SHEETS | STA. | TO STA. | (91-3,91-1,44-1-1,44-1)RS-2 |

| | |
|--------------------|----------------|
| BY _____ | DATE _____ |
| FINAL SURVEY _____ | SURVEYED _____ |
| NOTE BOOK _____ | PLOTTED _____ |
| NO. _____ | TEMPLATE _____ |
| | AREAS _____ |
| | CHECKED _____ |

| | |
|-----------------------|----------------|
| BY _____ | DATE _____ |
| ORIGINAL SURVEY _____ | SURVEYED _____ |
| NOTE BOOK _____ | PLOTTED _____ |
| NO. _____ | TEMPLATE _____ |
| | AREAS _____ |
| | CHECKED _____ |



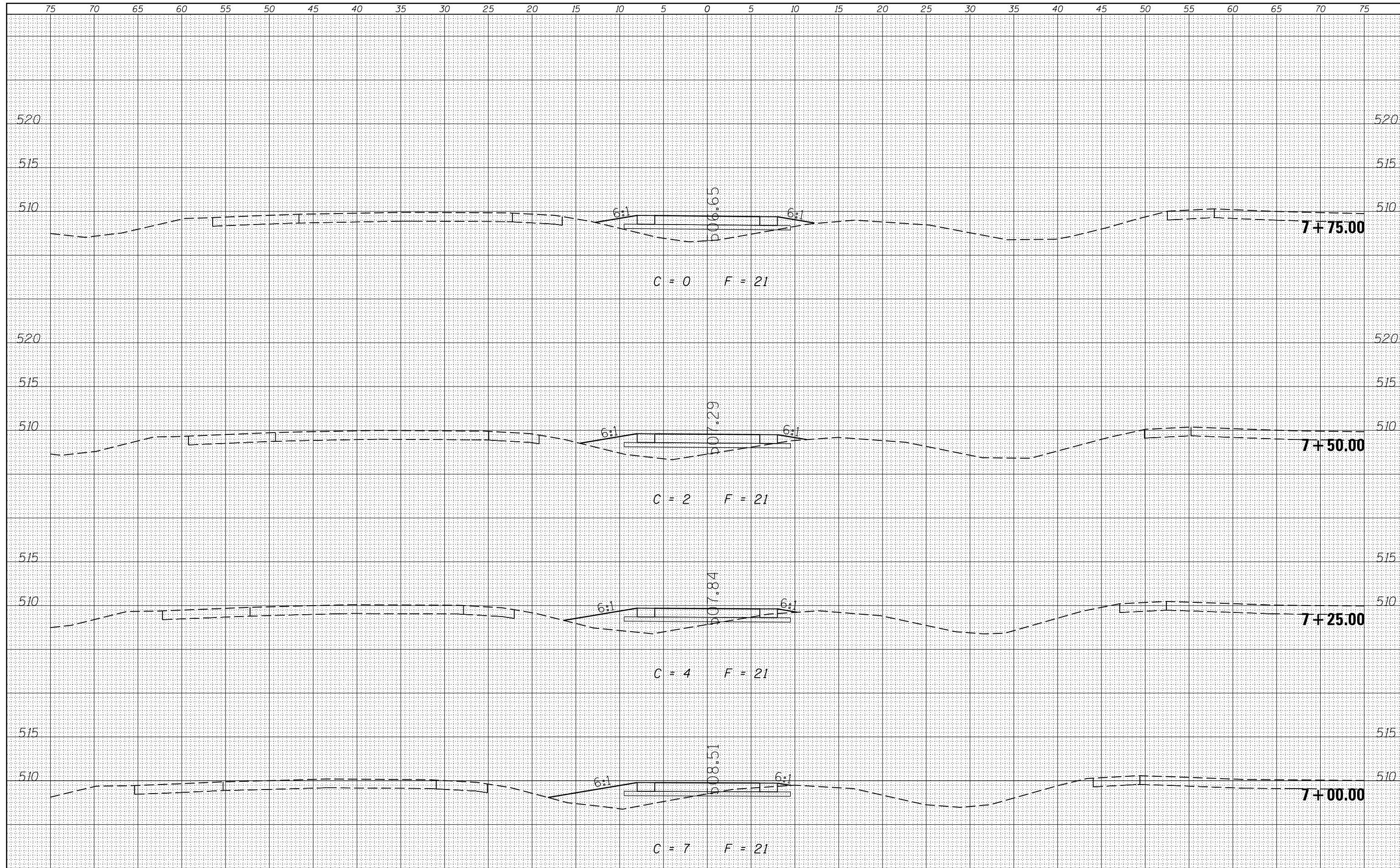
| | | | | | | | | | | |
|----------------------------------------------------------------------|---------------------|------------|-----------|-----------------------------------------------------------|-----------------------------------|----------------------------------------------------------------------------------|---------|--------|--------------|-----------|
| FILE NAME = | USER NAME = \$USERS | DESIGNED - | REVISED - | STATE OF ILLINOIS DEPARTMENT OF TRANSPORTATION | CROSS SECTIONS XOVER4B | F.A.I. <td>SECTION</td> <td>COUNTY</td> <td>TOTAL SHEETS</td> <td>SHEET NO.</td> | SECTION | COUNTY | TOTAL SHEETS | SHEET NO. |
| c:\pw_work\pwwork\colemm\d0304481\78286-shj_xsections_crossovers.dgn | | DRAWN - | REVISED - | | | I-57 | . | .. | 335 | 236 |
| PLOT SCALE = 10.0000 / in. | | CHECKED - | REVISED - | | | CONTRACT NO. 78286 | | | | |
| DATE = 12/15/2014 | | DATE - | REVISED - | | | ILLINOIS FED. AID PROJECT | | | | |

SCALE: SHEET OF SHEETS STA. TO STA.

(91-3,91-1,44-1-1,44-1)RS-2 ** UNION/JOHNSON

| | |
|-----------|----------|
| BY | DATE |
| SURVEYED | PLOTTED |
| NOTE BOOK | TEMPLATE |
| AREAS | CHECKED |
| AREAS | CHECKED |

| | |
|-----------|----------|
| BY | DATE |
| SURVEYED | PLOTTED |
| NOTE BOOK | TEMPLATE |
| AREAS | CHECKED |
| AREAS | CHECKED |



| | | | |
|--------------------------------------------------------------------|------------------------|------------|-----------|
| FILE NAME = | USER NAME = susers | DESIGNED - | REVISED - |
| c:\pw\work\pwork\clemm\d0304481\78286-shj_xsections_crossovers.dgn | | DRAWN - | REVISED - |
| | | CHECKED - | REVISED - |
| | | DATE - | REVISED - |
| \$MODELNAME\$ | PLOT DATE = 12/15/2014 | | |

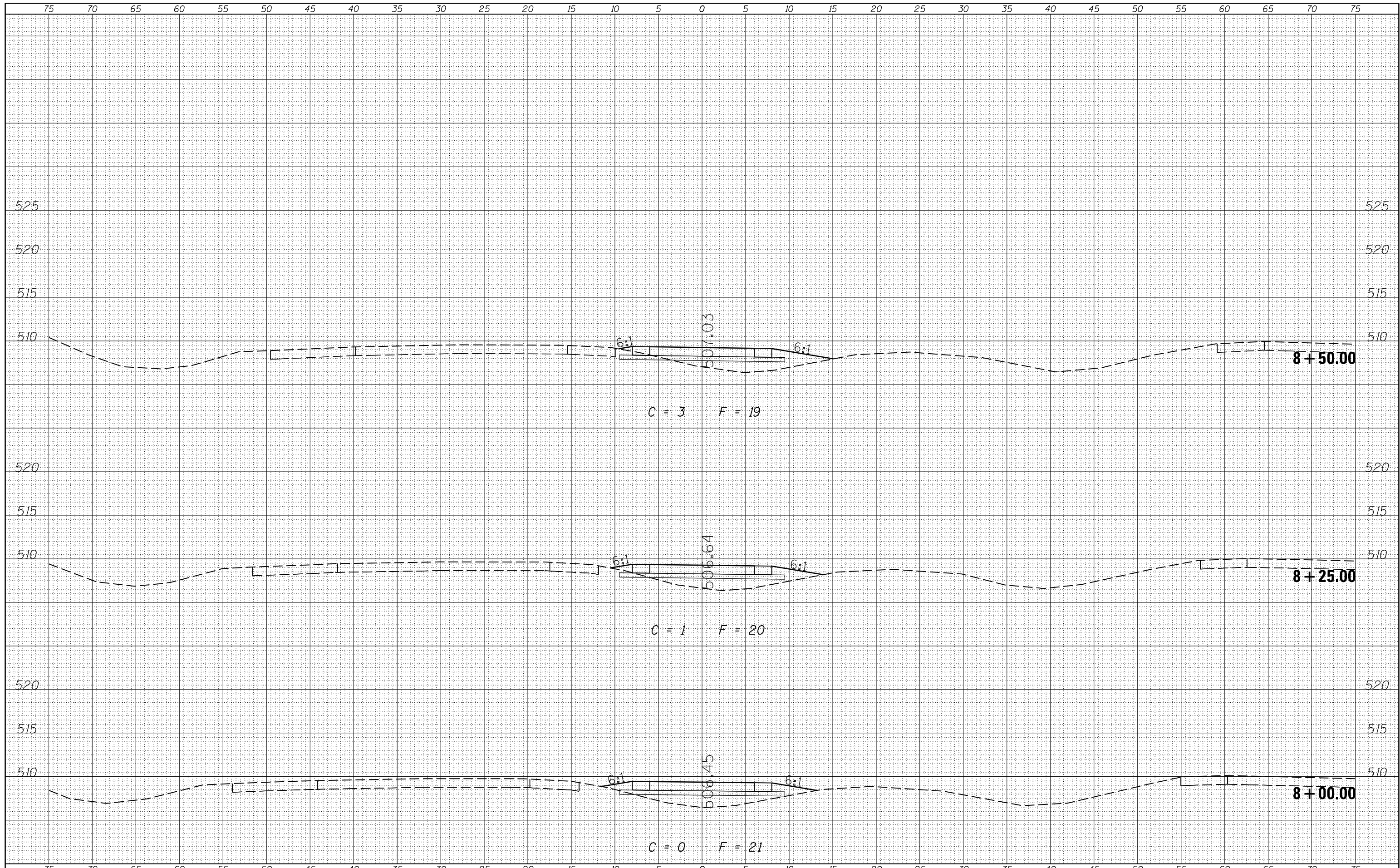
**STATE OF ILLINOIS
DEPARTMENT OF TRANSPORTATION**

| | | | |
|-----------------------|-------|-----------|--------------|
| CROSS SECTIONS | | | |
| XOVER4B | | | |
| SCALE: | SHEET | OF SHEETS | STA. TO STA. |

| | | | | |
|---------------------------|---------|--------|--------------------|-----------|
| F.A.I. RTE. | SECTION | COUNTY | TOTAL SHEETS | SHEET NO. |
| 1-57 | . | ** | 335 | 237 |
| ILLINOIS FED. AID PROJECT | | | CONTRACT NO. 78286 | |

| | |
|--------------|----------|
| BY | DATE |
| | |
| FINAL SURVEY | SURVEYED |
| NOTE BOOK | PLOTTED |
| NO. | TEMPLATE |
| | AREAS |
| | CHECKED |

| | |
|-----------------|----------|
| BY | DATE |
| | |
| ORIGINAL SURVEY | SURVEYED |
| NOTE BOOK | PLOTTED |
| NO. | TEMPLATE |
| | AREAS |
| | CHECKED |



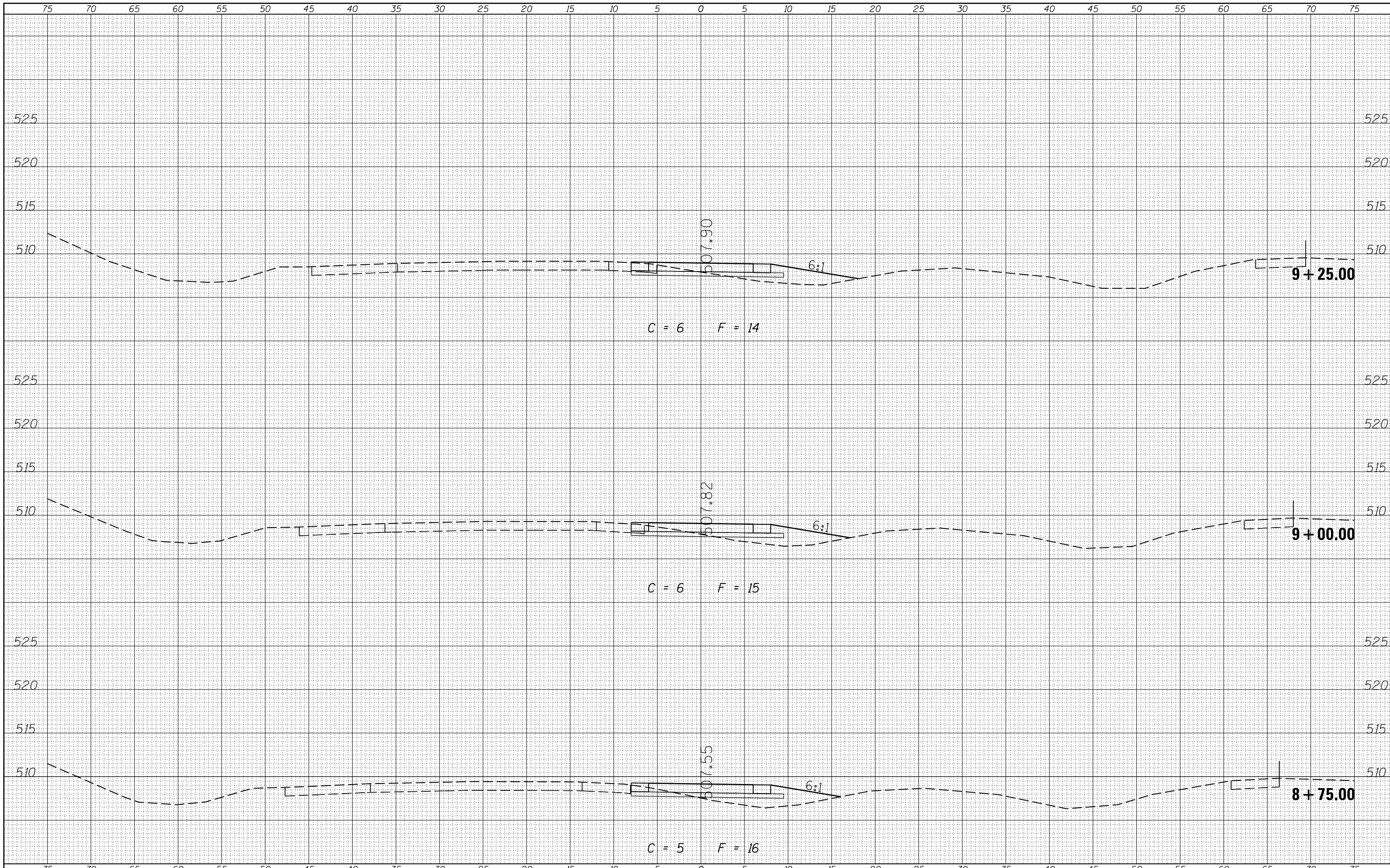
| | | | |
|--------------------------------------------------------------------|-------------|------------|-----------|
| FILE NAME : | USER NAME : | DESIGNED : | REVISED : |
| c:\pw_work\pwork\colemm\0304481\78286-shj_xsections_crossovers.dgn | MSUSERS | - | - |
| | | DRAWN : | REVISED : |
| | | - | - |
| | | CHECKED : | REVISED : |
| | | - | - |
| \$MODELNAME\$ | PLOT DATE : | DATE : | REVISED : |
| | 12/15/2014 | - | - |

STATE OF ILLINOIS
DEPARTMENT OF TRANSPORTATION

CROSS SECTIONS
XOVER4B

SCALE: SHEET OF SHEETS STA. TO STA.

| | | | | |
|--------------------|---------|--------|---------------------------|-----------|
| F.A.I. RTE. | SECTION | COUNTY | TOTAL SHEETS | SHEET NO. |
| I-57 | . | .. | 335 | 238 |
| CONTRACT NO. 78286 | | | ILLINOIS FED. AID PROJECT | |



| | |
|--------------|----------|
| BY | DATE |
| | |
| FINAL SURVEY | SURVEYED |
| NOTE BOOK | PLOTTED |
| NO. | TEMPLATE |
| | AREAS |
| | CHECKED |

| | |
|-----------------|----------|
| BY | DATE |
| | |
| ORIGINAL SURVEY | SURVEYED |
| NOTE BOOK | PLOTTED |
| NO. | TEMPLATE |
| | AREAS |
| | CHECKED |

FILE NAME =
 c:\pwork\pwork\clemm\0304481\78286-shj\sections_crossovers.dgn
 \$MODELNAME\$

USER NAME = \$USERS\$
 DESIGNED -
 DRAWN -
 CHECKED -
 DATE -

REVISSED -
 REVISSED -
 REVISSED -
 REVISSED -

**STATE OF ILLINOIS
 DEPARTMENT OF TRANSPORTATION**

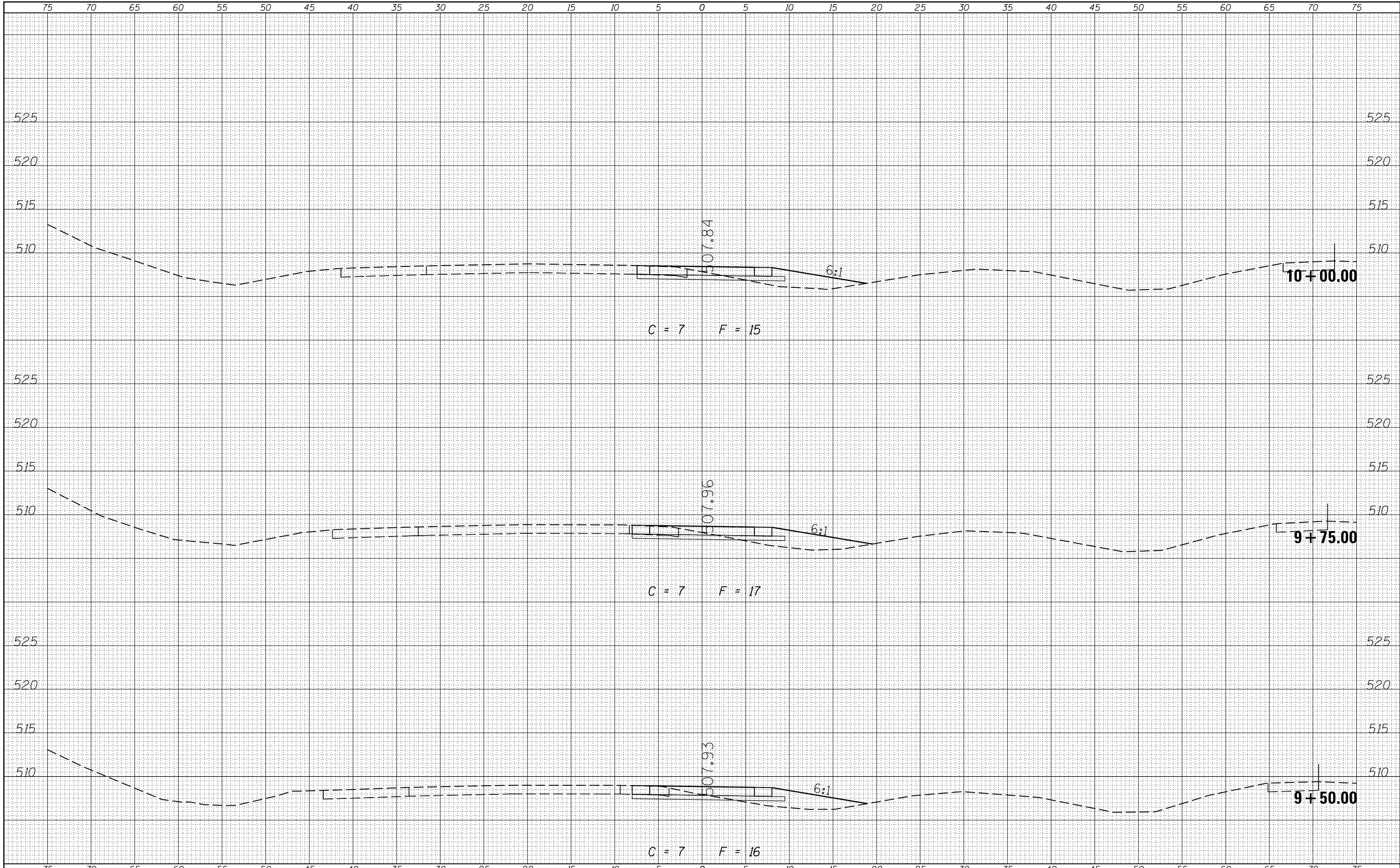
**CROSS SECTIONS
 XOVER4B**

SCALE: SHEET OF SHEETS STA. TO STA.

| | | | | |
|---------------------------|---------|--------|--------------------|-----------|
| F.A.I. RTE. | SECTION | COUNTY | TOTAL SHEETS | SHEET NO. |
| 1-57 | . | ** | 335 | 239 |
| ILLINOIS FED. AID PROJECT | | | CONTRACT NO. 78286 | |

| | |
|--------------|----------|
| BY | DATE |
| | |
| FINAL SURVEY | SURVEYED |
| NOTE BOOK | PLOTTED |
| | TEMPLATE |
| | AREAS |
| | CHECKED |

| | |
|-----------------|----------|
| BY | DATE |
| | |
| ORIGINAL SURVEY | SURVEYED |
| NOTE BOOK | PLOTTED |
| | TEMPLATE |
| | AREAS |
| | CHECKED |



FILE NAME =
 c:\pw_work\pwork\colemm\d0304481\78286-shj_xsections_crossovers.dgn
 \$MODELNAME\$

USER NAME = \$USERS\$
 DESIGNED -
 DRAWN -
 CHECKED -
 DATE -

REVISIED -
 REVISIED -
 REVISIED -
 REVISIED -

STATE OF ILLINOIS
 DEPARTMENT OF TRANSPORTATION

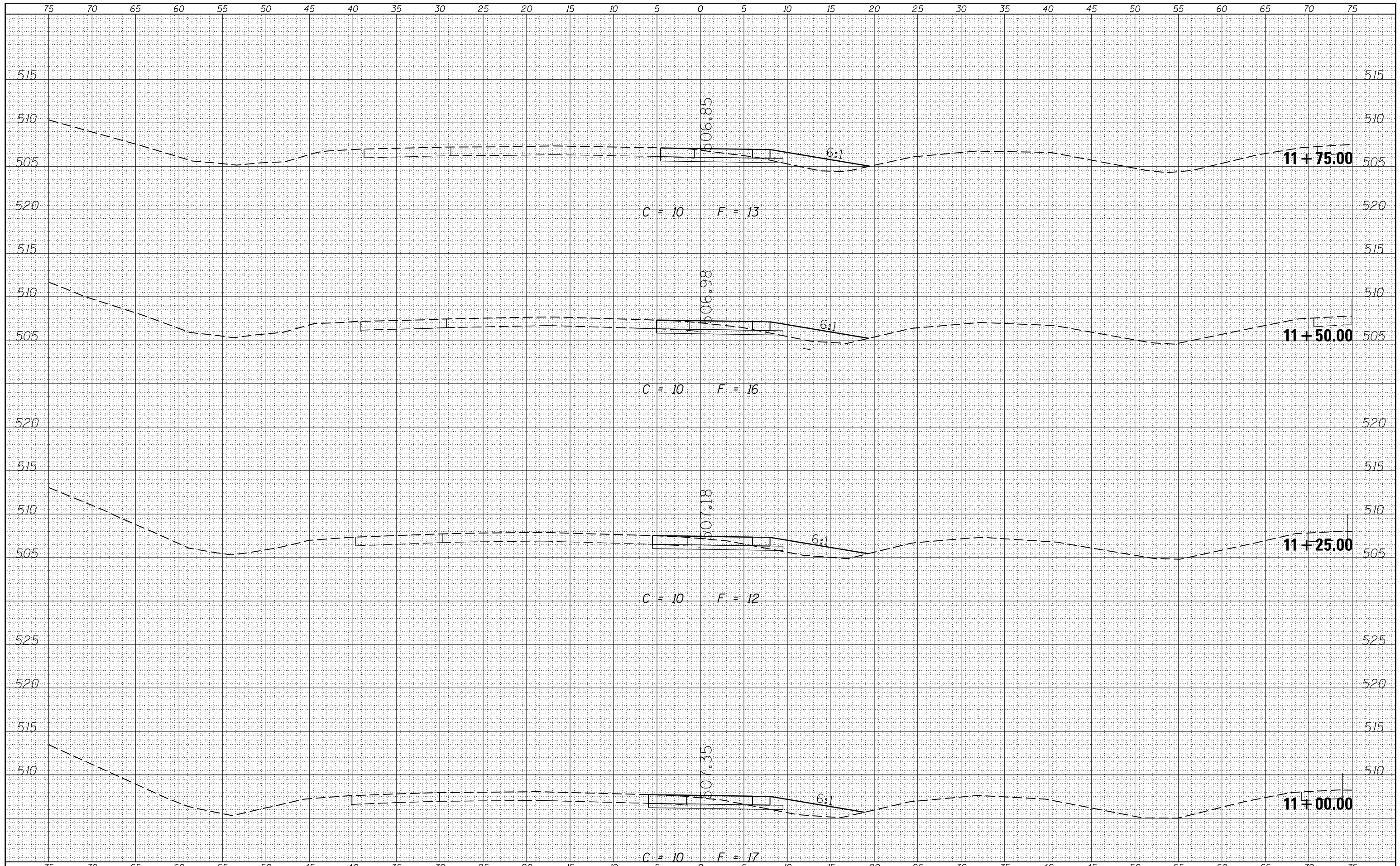
CROSS SECTIONS
 XOVER4B

SCALE: SHEET OF SHEETS STA. TO STA.

| F.A.I. RTE. | SECTION | COUNTY | TOTAL SHEETS | SHEET NO. |
|--------------------|---------|--------|--------------|-----------|
| 1-57 | . | ** | 335 | 240 |
| CONTRACT NO. 78286 | | | | |

| | |
|---------------------|--|
| DATE | |
| BY | |
| ORIGINAL SURVEY NO. | |
| SURVEYED | |
| PLOTTED | |
| TEMPLATE | |
| AREAS | |
| CHECKED | |

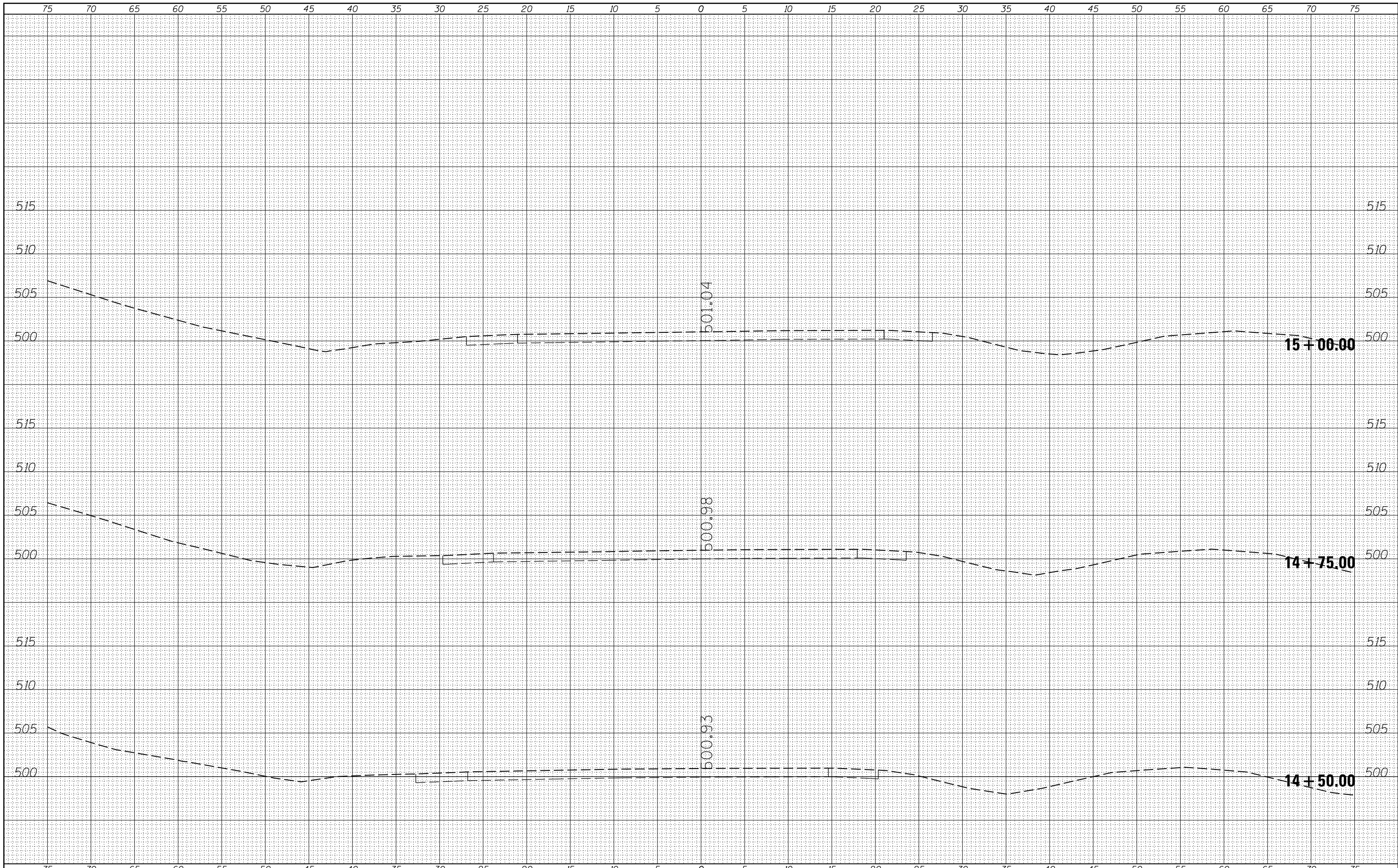
| | |
|---------------------|--|
| DATE | |
| BY | |
| ORIGINAL SURVEY NO. | |
| SURVEYED | |
| PLOTTED | |
| TEMPLATE | |
| AREAS | |
| CHECKED | |



| | | | | | | | | | |
|-------------------------------------------------------------------------|---------------------|------------|-----------|--------------------------------------------------------------------------------------------------------------------------------------------------------------------------------------------------------------------------------|-------------------------------------------------|---------|--------|--------------|-----------|
| FILE NAME = | USER NAME = \$USERS | DESIGNED - | REVISED - | <p align="center">STATE OF ILLINOIS DEPARTMENT OF TRANSPORTATION</p> <p align="center">CROSS SECTIONS XOVER4B</p> <p>SCALE: SHEET OF SHEETS STA. TO STA.</p> | F.A.I. RTE. | SECTION | COUNTY | TOTAL SHEETS | SHEET NO. |
| ca:\pw_work\pwidot\colemm\d0304481\78286-sh.tj_xsections_crossovers.dgn | | DRAWN - | REVISED - | | 1-57 | . | ** | 335 | 242 |
| \$MODELNAME\$ | | CHECKED - | REVISED - | | CONTRACT NO. 78286 | | | | |
| | | DATE - | REVISED - | | ILLINOIS FED. AID PROJECT ** UNION/JOHNSON | | | | |

| | |
|--------------|----------|
| BY | DATE |
| | |
| FINAL SURVEY | SURVEYED |
| NOTE BOOK | PLOTTED |
| NO. | TEMPLATE |
| | AREAS |
| | CHECKED |

| | |
|-----------------|----------|
| BY | DATE |
| | |
| ORIGINAL SURVEY | SURVEYED |
| NOTE BOOK | PLOTTED |
| NO. | TEMPLATE |
| | AREAS |
| | CHECKED |



FILE NAME = c:\pw_work\p1dot\colemm\d0304481\78286-sh.tj_xsections_crossovers.dgn
 \$MODELNAME\$

USER NAME = \$USERS\$
 PLOT SCALE = 10.0000' / in.
 PLOT DATE = 12/15/2014

DESIGNED -
 DRAWN -
 CHECKED -
 DATE -

REVISED -
 REVISED -
 REVISED -
 REVISED -

**STATE OF ILLINOIS
 DEPARTMENT OF TRANSPORTATION**

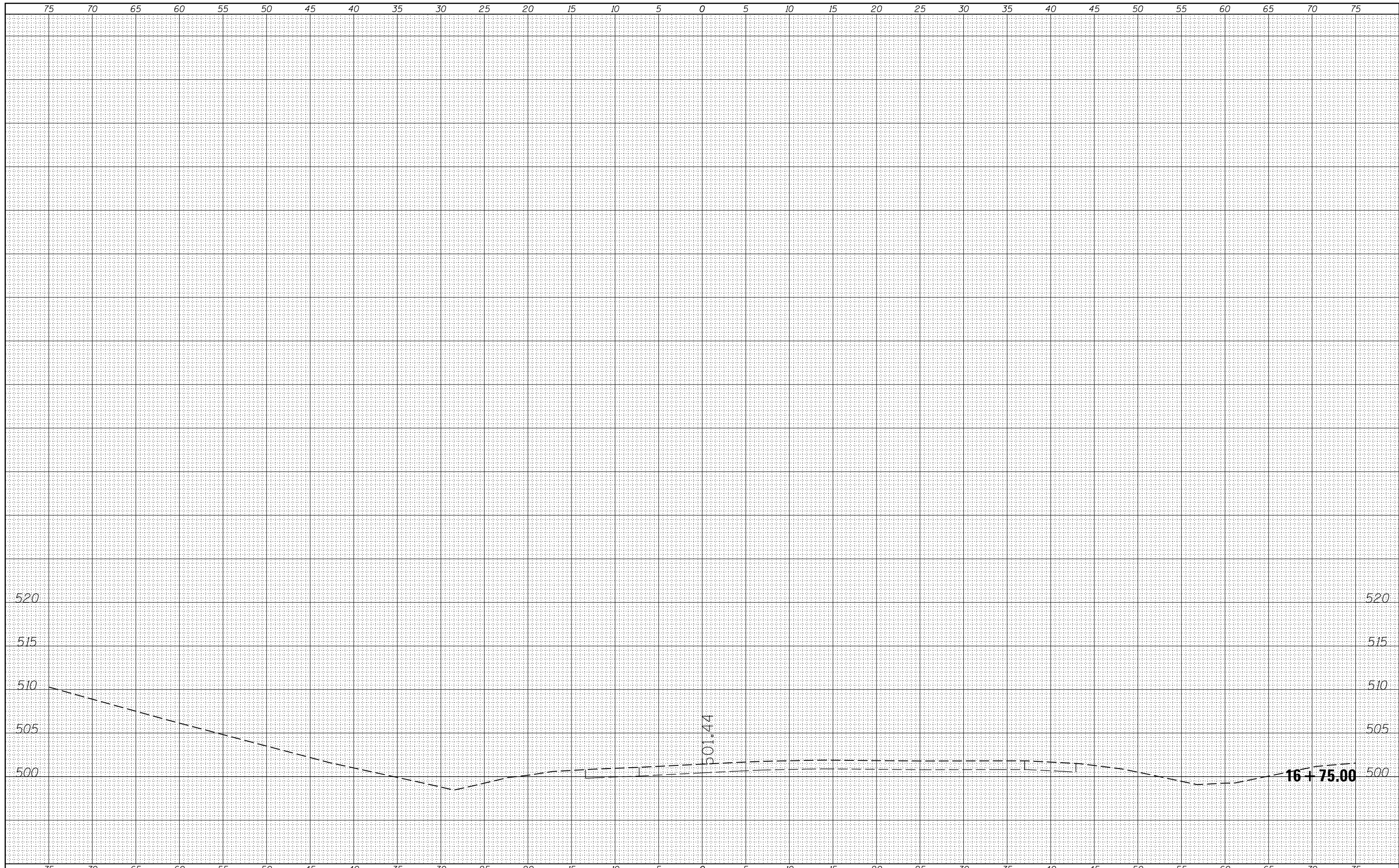
**CROSS SECTIONS
 XOVER4C**

SCALE: SHEET OF SHEETS STA. TO STA.

| | | | | |
|---------------------------|---------|--------|--------------------|-----------|
| F.A.I. RTE. | SECTION | COUNTY | TOTAL SHEETS | SHEET NO. |
| 1-57 | . | ** | 335 | 266 |
| ILLINOIS FED. AID PROJECT | | | CONTRACT NO. 78286 | |

| | |
|--------------|----------|
| BY | DATE |
| | |
| FINAL SURVEY | SURVEYED |
| NOTE BOOK | PLOTTED |
| NO. | TEMPLATE |
| | AREAS |
| | CHECKED |

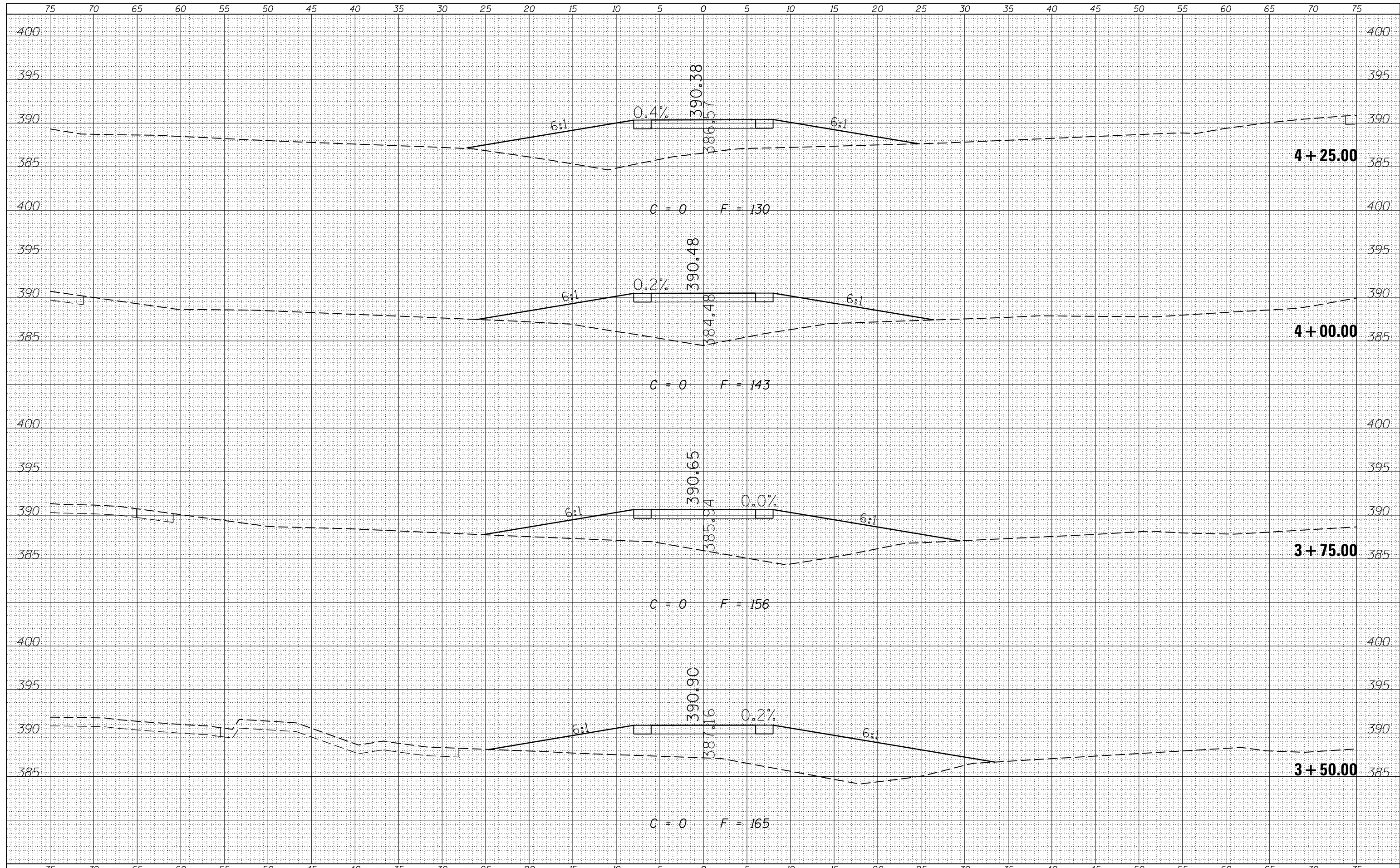
| | |
|-----------------|----------|
| BY | DATE |
| | |
| ORIGINAL SURVEY | SURVEYED |
| NOTE BOOK | PLOTTED |
| NO. | TEMPLATE |
| | AREAS |
| | CHECKED |



| | | | | | | | | | | | | | |
|------------------------------------------------------------------------|-----------------------------|------------|------------|-----------------------------------------------------------------|-----------------------------------------|-------|----|-------------|---------|--------|--------------|---------------------------|-----------------------------|
| FILE NAME = | USER NAME = \$USERS | DESIGNED - | REVISIED - | STATE OF ILLINOIS DEPARTMENT OF TRANSPORTATION | CROSS SECTIONS XOVER4C | | | F.A.I. RTE. | SECTION | COUNTY | TOTAL SHEETS | SHEET NO. | |
| c:\pw_work\pwidot\colemm\d0304481\78286-sh.tj_xsections_crossovers.dgn | PLOT SCALE = 10.0000' / in. | DRAWN - | REVISIED - | | | | | 1-57 | . | ** | 335 | 269 | |
| \$MODELNAME\$ | PLOT DATE = 12/15/2014 | CHECKED - | REVISIED - | | CONTRACT NO. 78286 | | | | | | | | |
| | | DATE - | REVISIED - | | SCALE: | SHEET | OF | SHEETS | STA. | TO | STA. | ILLINOIS FED. AID PROJECT | (91-3,91-1,44-1-1,44-1)RS-2 |

| | |
|----------|--|
| DATE | |
| BY | |
| SURVEYED | |
| PLOTTED | |
| TEMPLATE | |
| AREAS | |
| CHECKED | |
| NO. | |

| | |
|----------|--|
| DATE | |
| BY | |
| SURVEYED | |
| PLOTTED | |
| TEMPLATE | |
| AREAS | |
| CHECKED | |
| NO. | |



| | | | |
|----------------------------------------------------------------------|------------------------|------------|-----------|
| FILE NAME = | USER NAME = \$USERS | DESIGNED - | REVISED - |
| ca:\pw_work\pwork\colenn\d0304481\78286-shj_xsections_crossovers.dgn | | DRAWN - | REVISED - |
| | | CHECKED - | REVISED - |
| \$MODELNAME\$ | PLOT DATE = 12/15/2014 | DATE - | REVISED - |

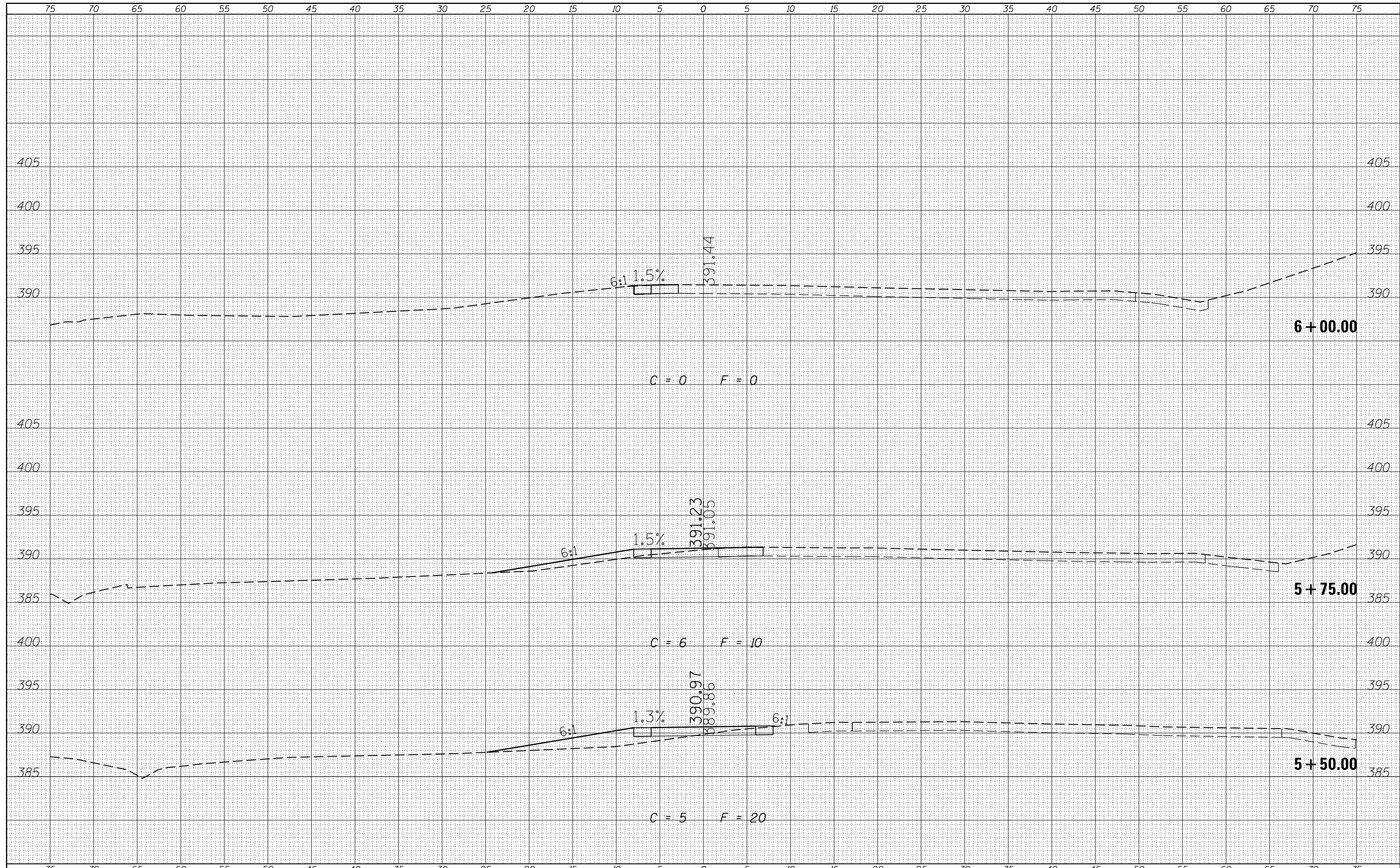
**STATE OF ILLINOIS
DEPARTMENT OF TRANSPORTATION**

| | | | |
|-----------------------|-------|-----------|--------------|
| CROSS SECTIONS | | | |
| XOVER5A | | | |
| SCALE: | SHEET | OF SHEETS | STA. TO STA. |

| | | | | |
|---------------------------|---------|--------|--------------------|-----------|
| F.A.I. RTE. | SECTION | COUNTY | TOTAL SHEETS | SHEET NO. |
| 1-57 | . | ** | 335 | 289 |
| ILLINOIS FED. AID PROJECT | | | CONTRACT NO. 78286 | |

| | |
|--------------|----------|
| DATE | |
| BY | |
| FINAL SURVEY | SURVEYED |
| NOTE BOOK | PLOTTED |
| NO. | TEMPLATE |
| | AREAS |
| | CHECKED |

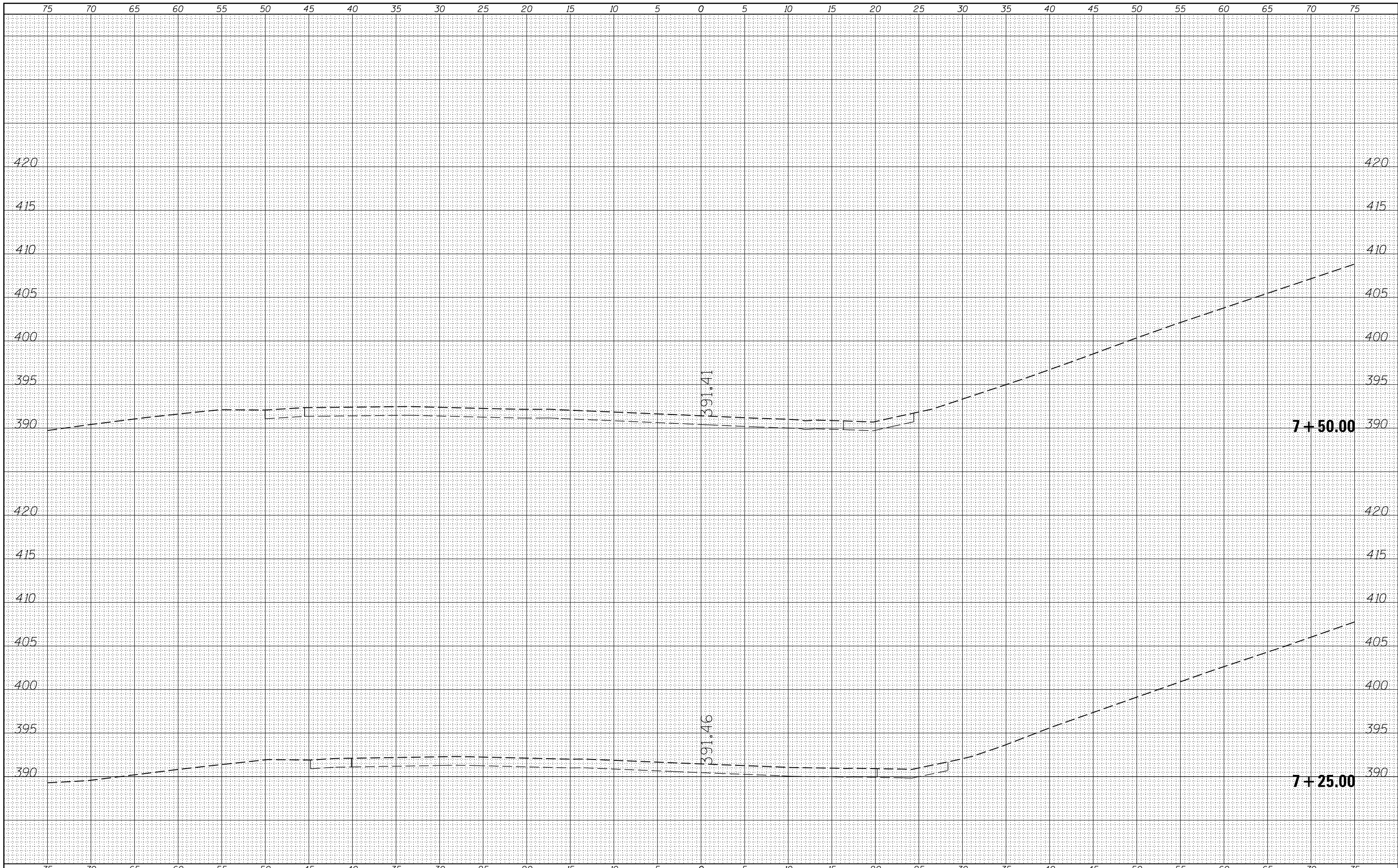
| | |
|-----------------|----------|
| DATE | |
| BY | |
| ORIGINAL SURVEY | SURVEYED |
| NOTE BOOK | PLOTTED |
| NO. | TEMPLATE |
| | AREAS |
| | CHECKED |



| | | | | | | | | | | | | | |
|-----------------------------------------------------------------------|-----------------------------|------------|-----------|-----------------------------------------------------------------|-----------------------------------------|-------|----|--------|-------------|---------|--------|---------------------------|-----------|
| FILE NAME = | USER NAME = \$USERS | DESIGNED - | REVISED - | STATE OF ILLINOIS DEPARTMENT OF TRANSPORTATION | CROSS SECTIONS XOVER5A | | | | F.A.I. RTE. | SECTION | COUNTY | TOTAL SHEETS | SHEET NO. |
| ca:\pw_work\pwidot\colemm\d0304481\78286-shj_xsections_crossovers.dgn | | DRAWN - | REVISED - | | | | | | 1-57 | . | ** | 335 | 291 |
| \$MODELNAME\$ | PLOT SCALE = 10.0000' / in. | CHECKED - | REVISED - | | CONTRACT NO. 78286 | | | | | | | | |
| | PLOT DATE = 12/15/2014 | DATE - | REVISED - | | SCALE: | SHEET | OF | SHEETS | STA. | TO | STA. | ILLINOIS FED. AID PROJECT | |

| | |
|--------------|---------------|
| DATE | |
| BY | |
| FINAL SURVEY | SURVEYED |
| NOTE BOOK | PLOTTED |
| NO. | TEMPLATE |
| | AREAS CHECKED |

| | |
|-----------------|---------------|
| DATE | |
| BY | |
| ORIGINAL SURVEY | SURVEYED |
| NOTE BOOK | PLOTTED |
| NO. | TEMPLATE |
| | AREAS CHECKED |



FILE NAME =
 c:\pw_work\pwidot\colemm\d0304481\78286-shj_xsections_crossovers.dgn

USER NAME = susers
 PLOT SCALE = 10.0000' / in.
 PLOT DATE = 12/15/2014

DESIGNED -
 DRAWN -
 CHECKED -
 DATE -

REVISED -
 REVISED -
 REVISED -
 REVISED -

**STATE OF ILLINOIS
 DEPARTMENT OF TRANSPORTATION**

**CROSS SECTIONS
 XOVER5A**

SCALE: SHEET OF SHEETS STA. TO STA.

| | | | | |
|---------------------------|---------|--------|--------------------|-----------|
| F.A.I. RTE. | SECTION | COUNTY | TOTAL SHEETS | SHEET NO. |
| 1-57 | . | ** | 335 | 294 |
| ILLINOIS FED. AID PROJECT | | | CONTRACT NO. 78286 | |

