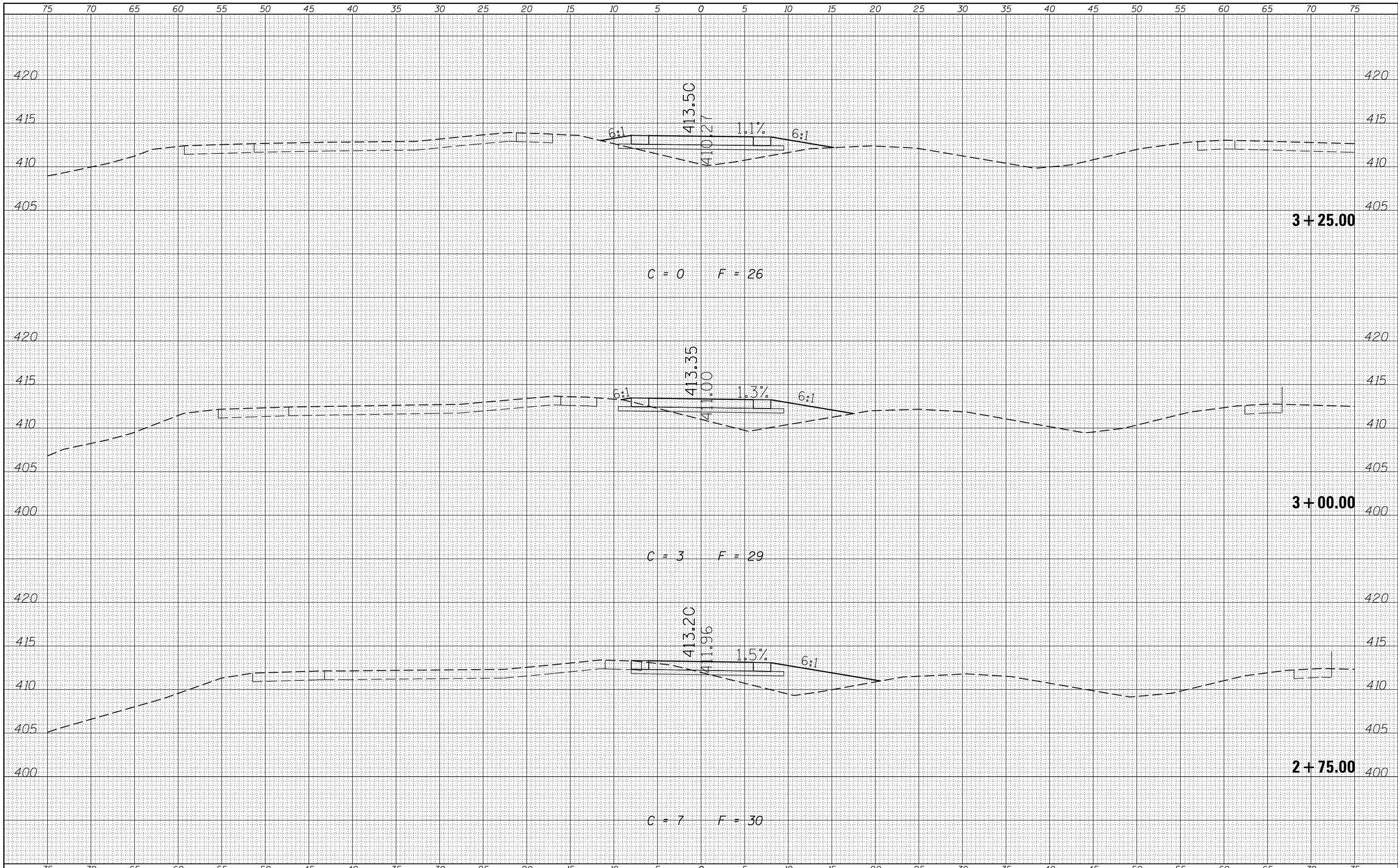


DATE	BY
ORIGINAL SURVEY NO.	SURVEYED PLOTTED
NOTE BOOK	TEMPLATE
AREAS CHECKED	AREAS CHECKED

DATE	BY
ORIGINAL SURVEY NO.	SURVEYED PLOTTED
NOTE BOOK	TEMPLATE
AREAS CHECKED	AREAS CHECKED



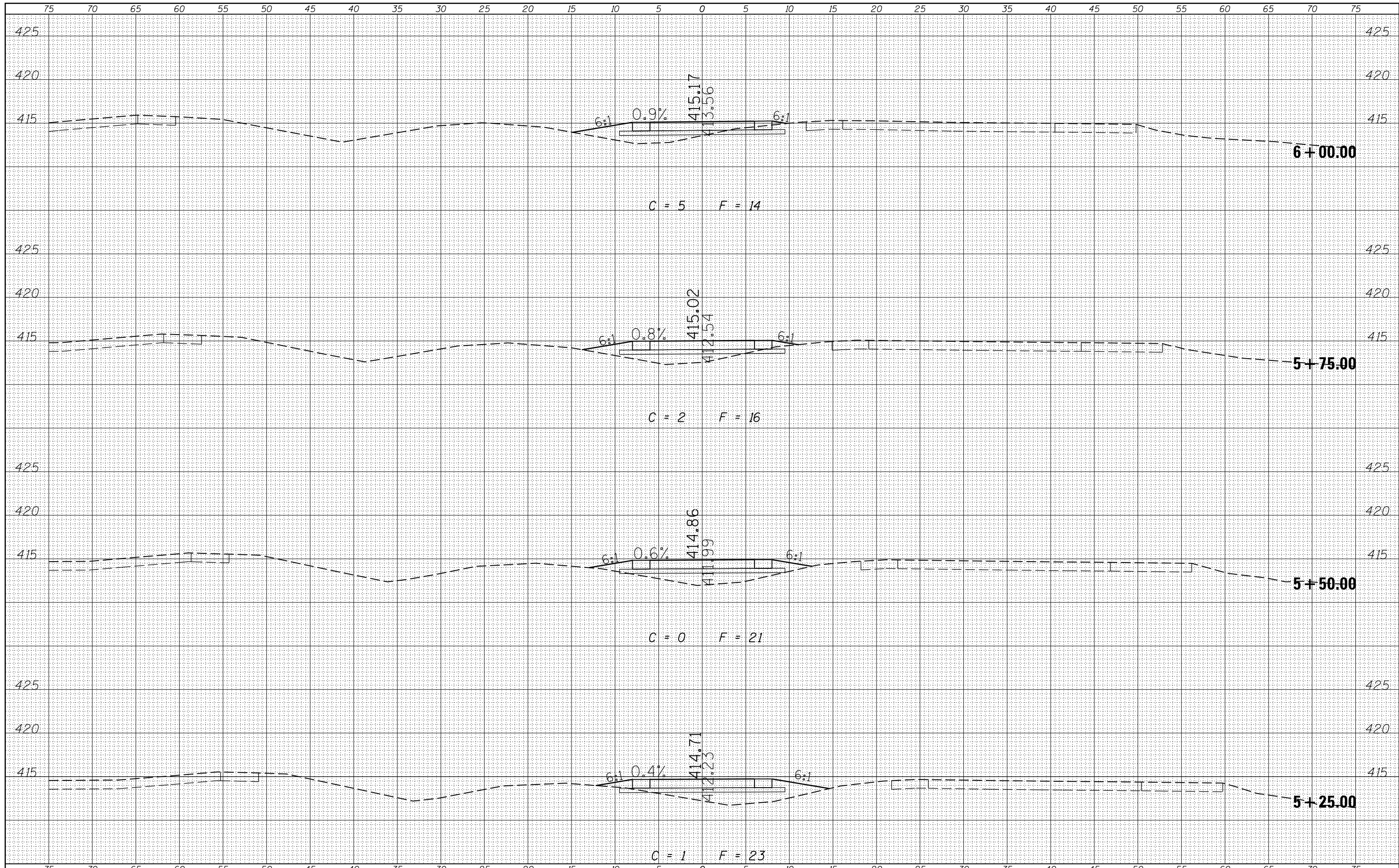
FILE NAME =	USER NAME = \$USERS	DESIGNED -	REVISED -	<b>STATE OF ILLINOIS DEPARTMENT OF TRANSPORTATION</b>	<b>CROSS SECTIONS XOVER5B</b>			F.A.I. RTE.	SECTION	COUNTY	TOTAL SHEETS	SHEET NO.
c:\pw_work\pwidot\colemm\d0304481\78286-sh.tj_xsections_crossovers.dgn		DRAWN -	REVISED -		1-57	.	**	335	301			
\$MODELNAME\$		CHECKED -	REVISED -		CONTRACT NO. 78286							
	PLOT SCALE = 10.0000' / in.	DATE -	REVISED -		SCALE:	SHEET	OF	SHEETS	STA.	TO	STA.	ILLINOIS FED. AID PROJECT





BY	DATE

BY	DATE



FILE NAME = c:\pw\_work\pwidot\colem\0304481\78286-shj\sections\_crossovers.dgn  
 USER NAME = susers  
 PLOT SCALE = 10.0000' / in.  
 PLOT DATE = 12/15/2014

DESIGNED -  
 DRAWN -  
 CHECKED -  
 DATE -

REVISED -  
 REVISED -  
 REVISED -  
 REVISED -

**STATE OF ILLINOIS  
 DEPARTMENT OF TRANSPORTATION**

**CROSS SECTIONS  
 XOVERS5B**

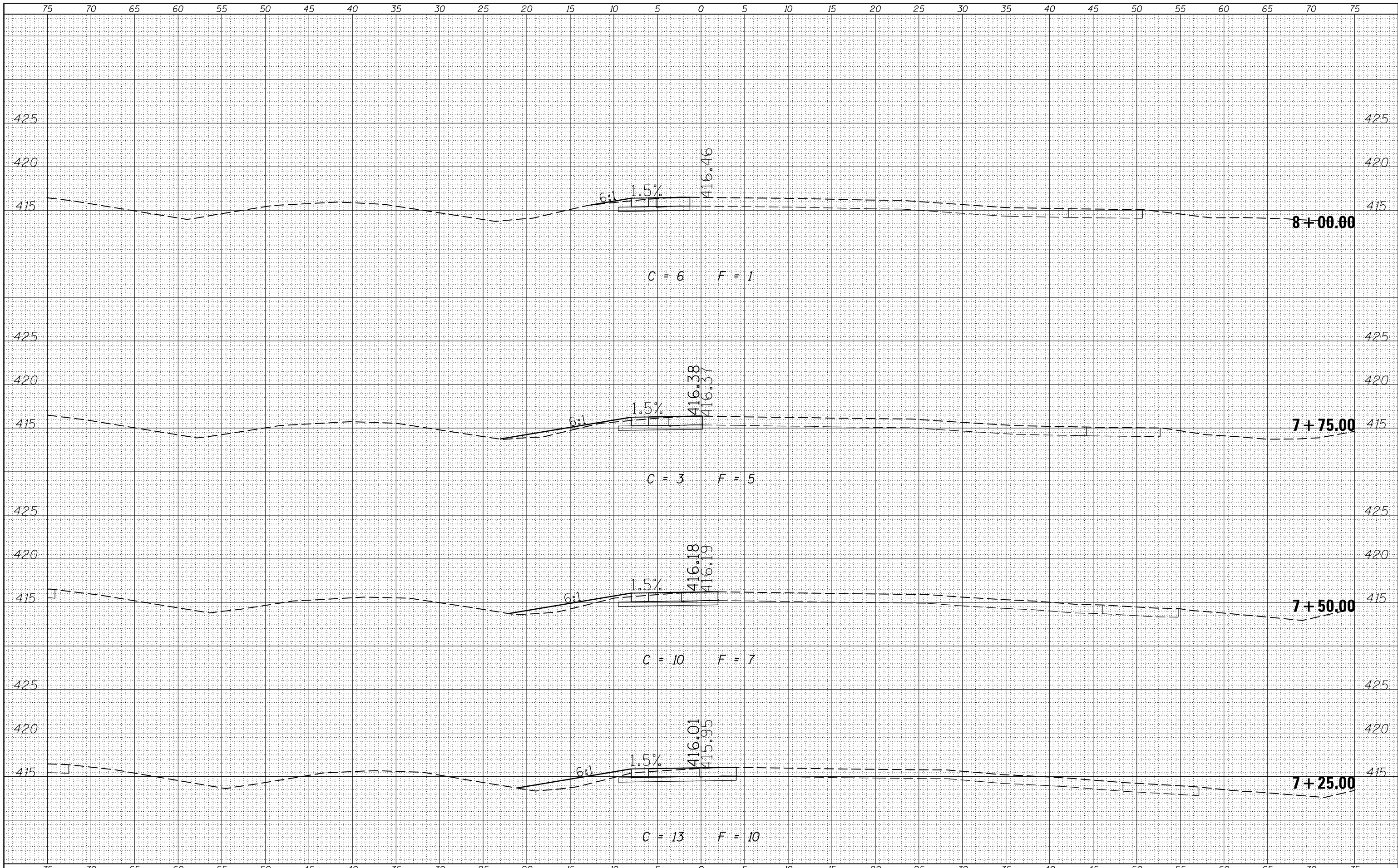
SCALE: SHEET OF SHEETS STA. TO STA.

F.A.I. RTE.	SECTION	COUNTY	TOTAL SHEETS	SHEET NO.
1-57	.	..	335	304
CONTRACT NO. 78286			ILLINOIS FED. AID PROJECT	



BY	DATE
ORIGINAL SURVEY	SURVEYED
NOTE BOOK	PLOTTED
NO.	TEMPLATE
	AREAS
	CHECKED

BY	DATE
ORIGINAL SURVEY	SURVEYED
NOTE BOOK	PLOTTED
NO.	TEMPLATE
	AREAS
	CHECKED



FILE NAME =  
 c:\pw\_work\pwidot\colemm\d0304481\78286-shj\_xsections\_crossovers.dgn

USER NAME = susers  
 PLOT SCALE = 10.0000' / in.  
 PLOT DATE = 12/15/2014

DESIGNED -  
 DRAWN -  
 CHECKED -  
 DATE -

REVISED -  
 REVISED -  
 REVISED -  
 REVISED -

STATE OF ILLINOIS  
 DEPARTMENT OF TRANSPORTATION

CROSS SECTIONS  
 XOVERS5B

SCALE: SHEET OF SHEETS STA. TO STA.

F.A.I. RTE.	SECTION	COUNTY	TOTAL SHEETS	SHEET NO.
1-57	.	**	335	306
CONTRACT NO. 78286			ILLINOIS FED. AID PROJECT	

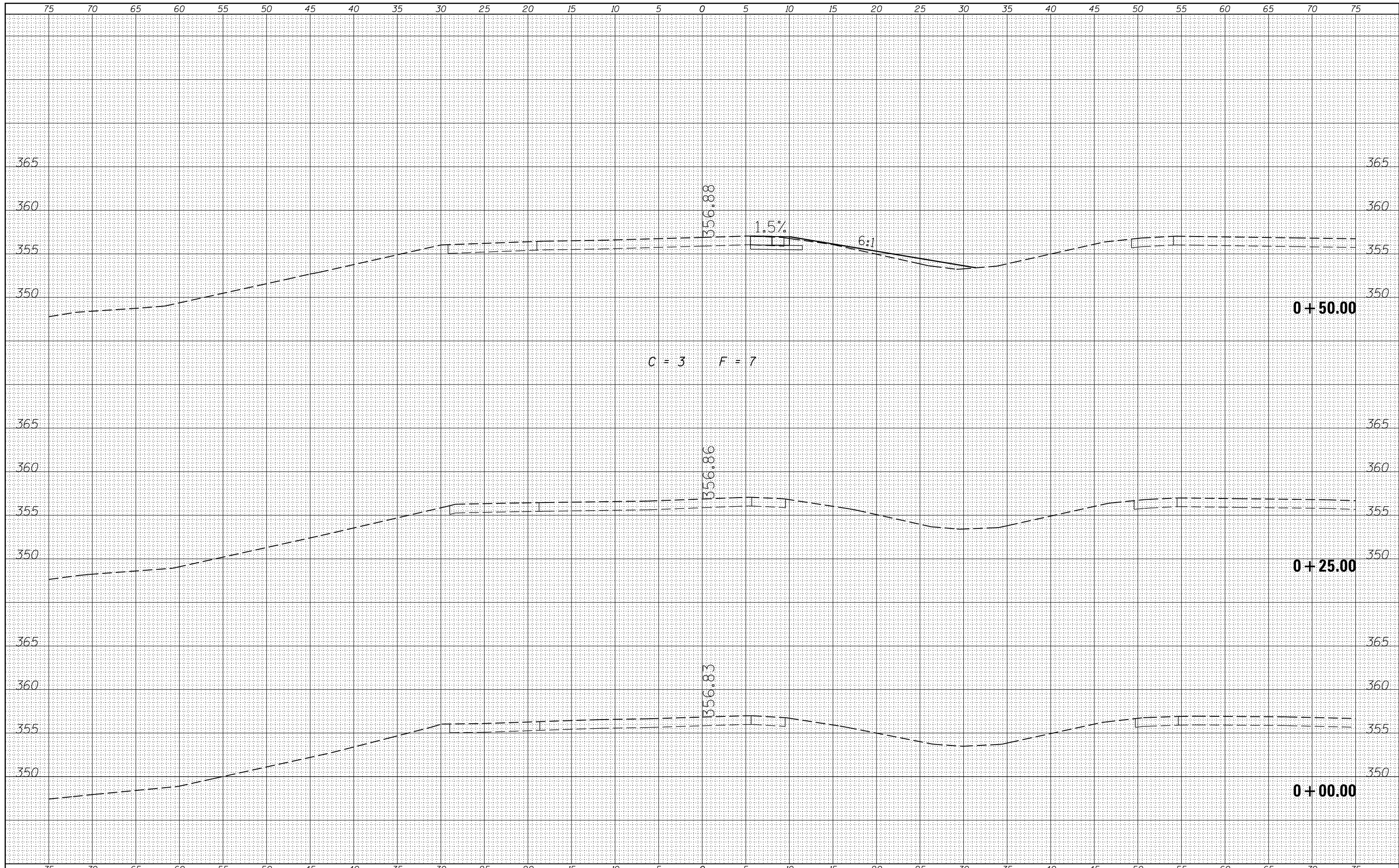






DATE	
BY	
FINAL SURVEY NO.	
SURVEYED	
PLOTTED	
TEMPLATE	
AREAS	
CHECKED	

DATE	
BY	
ORIGINAL SURVEY NO.	
SURVEYED	
PLOTTED	
TEMPLATE	
AREAS	
CHECKED	



FILE NAME =  
 c:\pw\_work\pwidot\colemm\d0304481\78286-shj\_xsections\_crossovers.dgn  
 \$MODELNAME\$

USER NAME = \$USERS\$  
 DESIGNED -  
 DRAWN -  
 CHECKED -  
 DATE -

REVISÉ -  
 REVISÉ -  
 REVISÉ -  
 REVISÉ -

STATE OF ILLINOIS  
 DEPARTMENT OF TRANSPORTATION

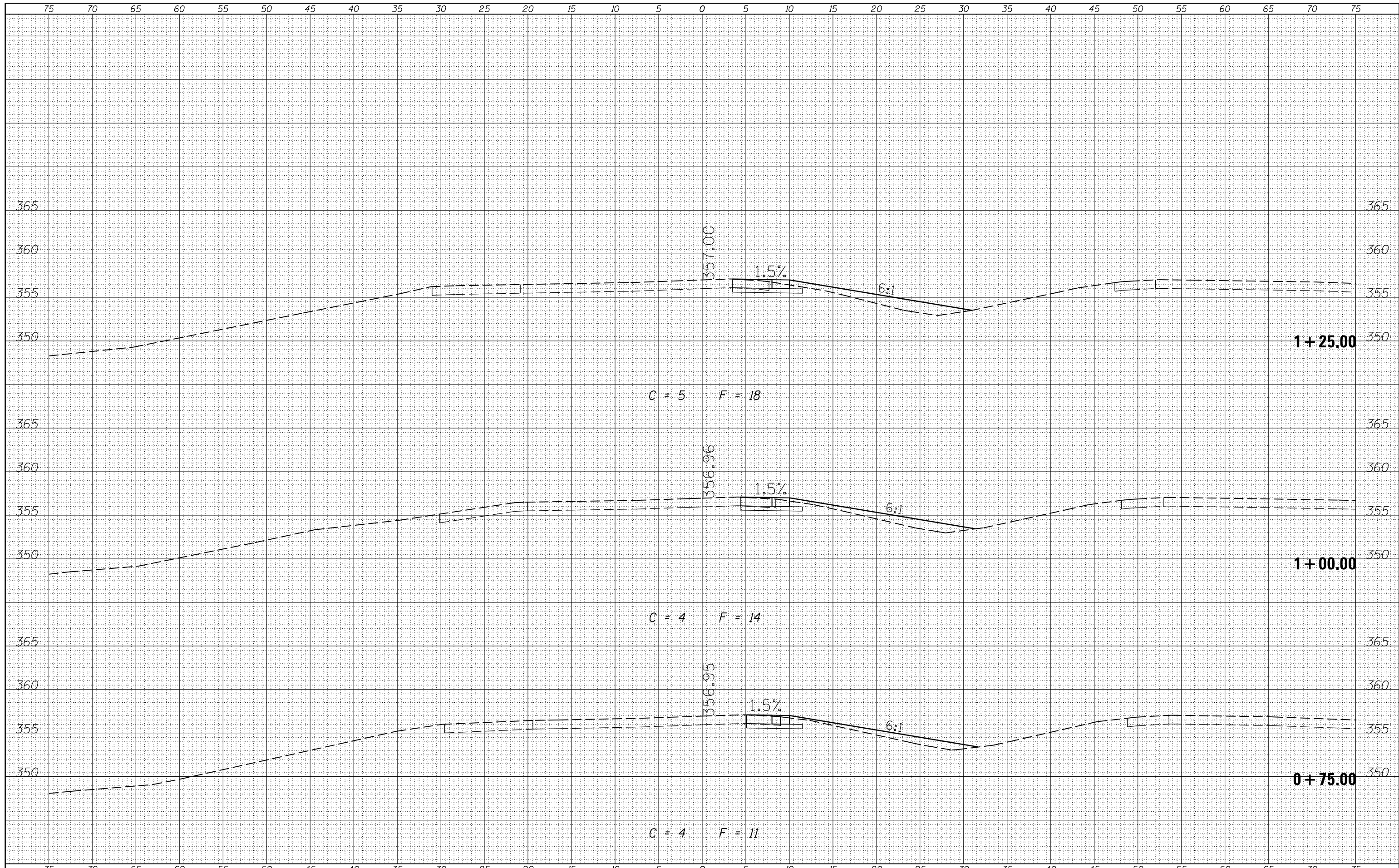
CROSS SECTIONS  
 XOVER6A

SCALE: SHEET OF SHEETS STA. TO STA.

F.A.I. RTE.	SECTION	COUNTY	TOTAL SHEETS	SHEET NO.
1-57	.	**	335	309
CONTRACT NO. 78286			ILLINOIS FED. AID PROJECT	

BY	DATE

BY	DATE



FILE NAME :	USER NAME : susers
c:\pw_work\pwork\colemm\0304481\78286-shj_xsections_crossovers.dgn	DESIGNED -
	DRAWN -
	CHECKED -
	DATE -

DESIGNED -	REVISIED -
DRAWN -	REVISIED -
CHECKED -	REVISIED -
DATE -	REVISIED -

REVISIED -	REVISIED -
REVISIED -	REVISIED -
REVISIED -	REVISIED -
REVISIED -	REVISIED -

**STATE OF ILLINOIS  
DEPARTMENT OF TRANSPORTATION**

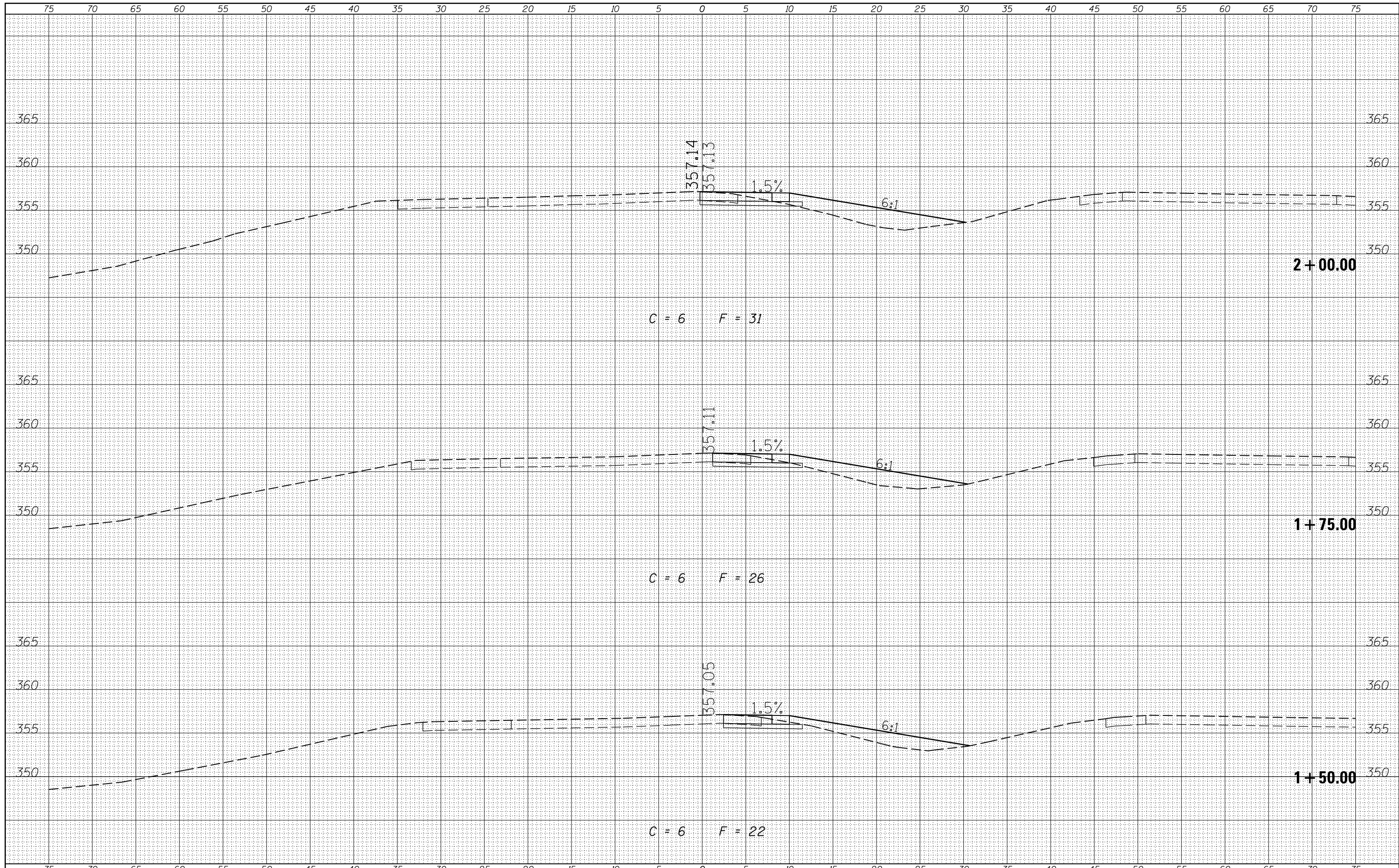
**CROSS SECTIONS  
XOVER6A**

SCALE: SHEET OF SHEETS STA. TO STA.

F.A.I. RTE.	SECTION	COUNTY	TOTAL SHEETS	SHEET NO.
1-57	.	..	335	310
CONTRACT NO. 78286			ILLINOIS FED. AID PROJECT	

DATE	
BY	
FINAL SURVEY NO.	
SURVEYED	
PLOTTED	
TEMPLATE	
AREAS	
CHECKED	

DATE	
BY	
ORIGINAL SURVEY NO.	
SURVEYED	
PLOTTED	
TEMPLATE	
AREAS	
CHECKED	



FILE NAME =  
 c:\pw\_work\pwidot\colemm\d0304481\78286-shj\_xsections\_crossovers.dgn  
 \$MODELNAME\$

USER NAME = \$USERS\$  
 DESIGNED -  
 DRAWN -  
 CHECKED -  
 DATE -

REVISED -  
 REVISED -  
 REVISED -  
 REVISED -

STATE OF ILLINOIS  
 DEPARTMENT OF TRANSPORTATION

CROSS SECTIONS  
 XOVER6A

SCALE: SHEET OF SHEETS STA. TO STA.


F.A.I. RTE.	SECTION	COUNTY	TOTAL SHEETS	SHEET NO.
1-57	.	**	335	311
CONTRACT NO. 78286			ILLINOIS FED. AID PROJECT	





BY	DATE

BY	DATE



FILE NAME =  
 c:\pw\_work\pwidot\colemm\d0304481\78286-shj\_xsections\_crossovers.dgn  
 \$MODELNAME\$

USER NAME = \$USERS\$  
 PLOT SCALE = 10.0000 / in.  
 PLOT DATE = 12/15/2014

DESIGNED -  
 DRAWN -  
 CHECKED -  
 DATE -

REVISED -  
 REVISED -  
 REVISED -  
 REVISED -

STATE OF ILLINOIS  
 DEPARTMENT OF TRANSPORTATION

CROSS SECTIONS  
 XOVER6A  
 SCALE: SHEET OF SHEETS STA. TO STA.

F.A.I. RTE.	SECTION	COUNTY	TOTAL SHEETS	SHEET NO.
1-57	.	**	335	314
CONTRACT NO. 78286			ILLINOIS FED. AID PROJECT	







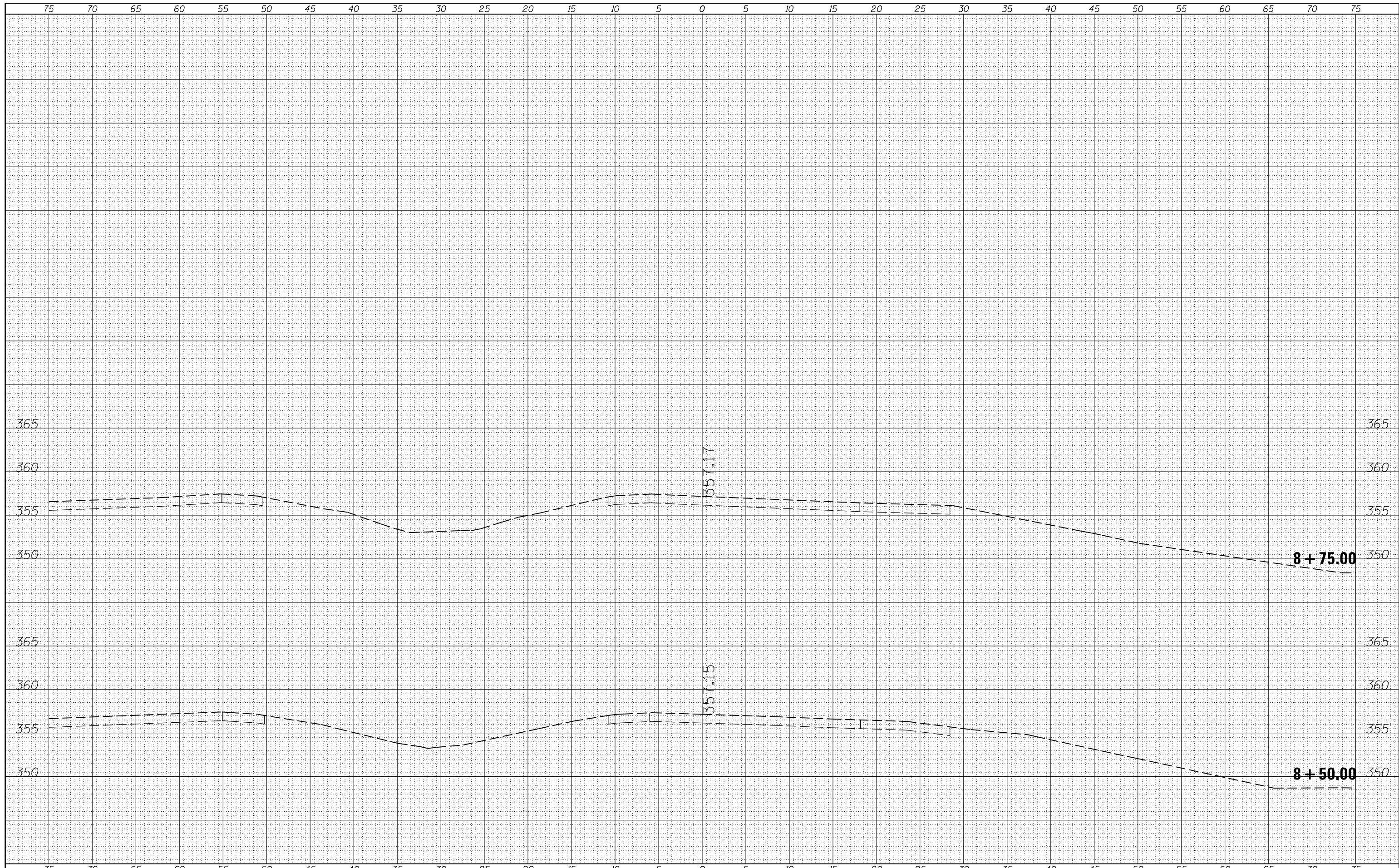






FINAL SURVEY	SURVEYED	BY	DATE
NOTE BOOK	PLOTTED		
NO.	TEMPLATE		
	AREAS		
	CHECKED		

ORIGINAL SURVEY	SURVEYED	BY	DATE
NOTE BOOK	PLOTTED		
NO.	TEMPLATE		
	AREAS		
	CHECKED		



FILE NAME =	USER NAME = \$USERS	DESIGNED -	REVISED -	<b>STATE OF ILLINOIS DEPARTMENT OF TRANSPORTATION</b>	<b>CROSS SECTIONS XOVER6A</b>				F.A.I. RTE.	SECTION	COUNTY	TOTAL SHEETS	SHEET NO.
c:\pw_work\pwidot\colemm\d0304481\78286-shj_xsections_crossovers.dgn		DRAWN -	REVISED -		1-57	.	**	335	320				
\$MODELNAME\$	PLOT SCALE = 10.0000' / in.	CHECKED -	REVISED -		SCALE: SHEET OF SHEETS STA. TO STA.				CONTRACT NO. 78286				
	PLOT DATE = 12/15/2014	DATE -	REVISED -		ILLINOIS FED. AID PROJECT				** UNION/JOHNSON				







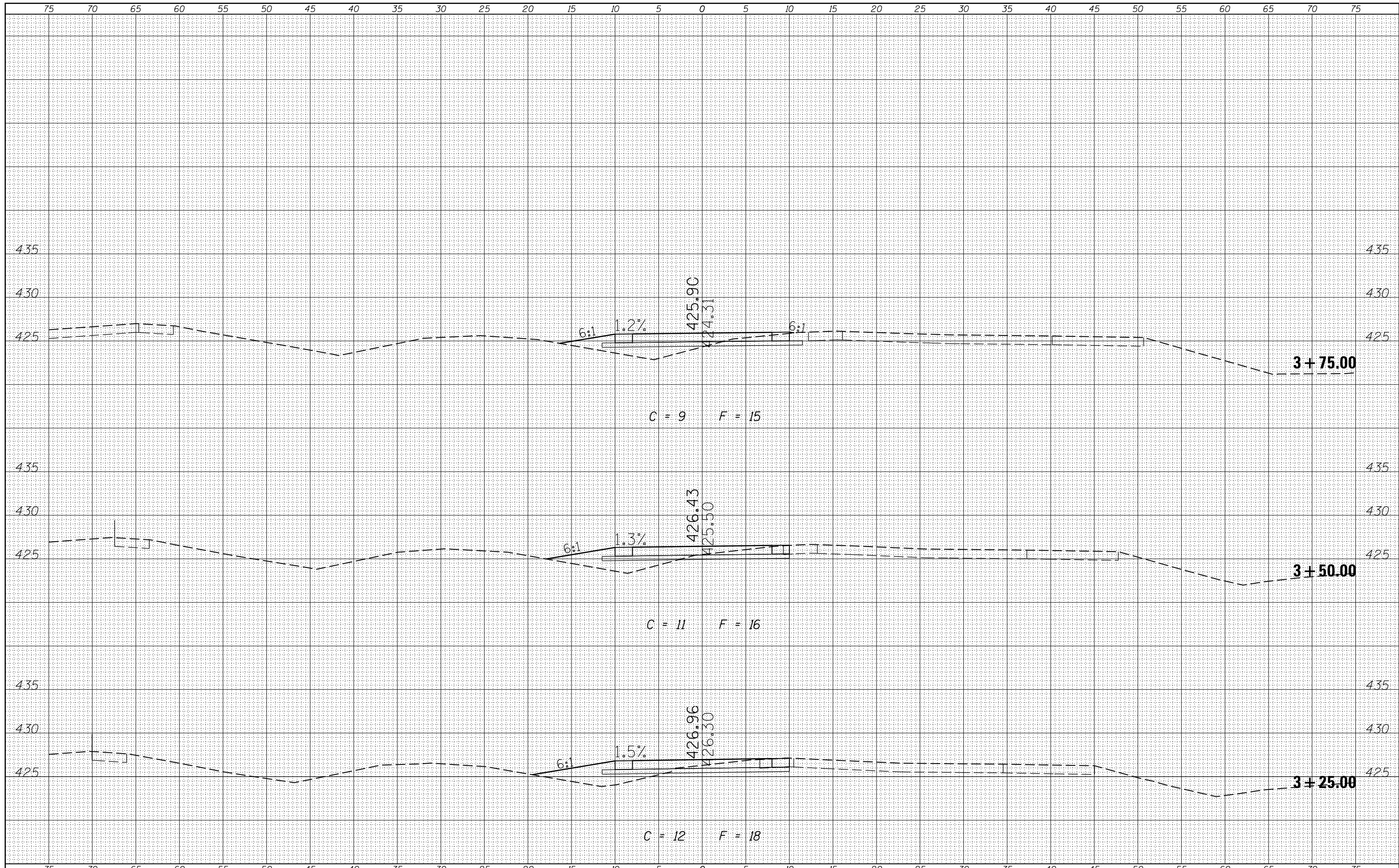






FINAL SURVEY	SURVEYED	DATE
NOTE BOOK	PLOTTED	
NO.	TEMPLATE	
	AREAS	
	CHECKED	

ORIGINAL SURVEY	SURVEYED	DATE
NOTE BOOK	PLOTTED	
NO.	TEMPLATE	
	AREAS	
	CHECKED	



FILE NAME =  
 c:\pw\_work\pwidot\colemm\d0304481\78286-shj\_xsections\_crossovers.dgn  
 \$MODELNAME\$

USER NAME = \$USERS\$  
 DESIGNED -  
 DRAWN -  
 CHECKED -  
 DATE -  
 PLOT SCALE = 10.0000' / in.  
 PLOT DATE = 12/15/2014

REVISED -  
 REVISED -  
 REVISED -  
 REVISED -

**STATE OF ILLINOIS  
 DEPARTMENT OF TRANSPORTATION**

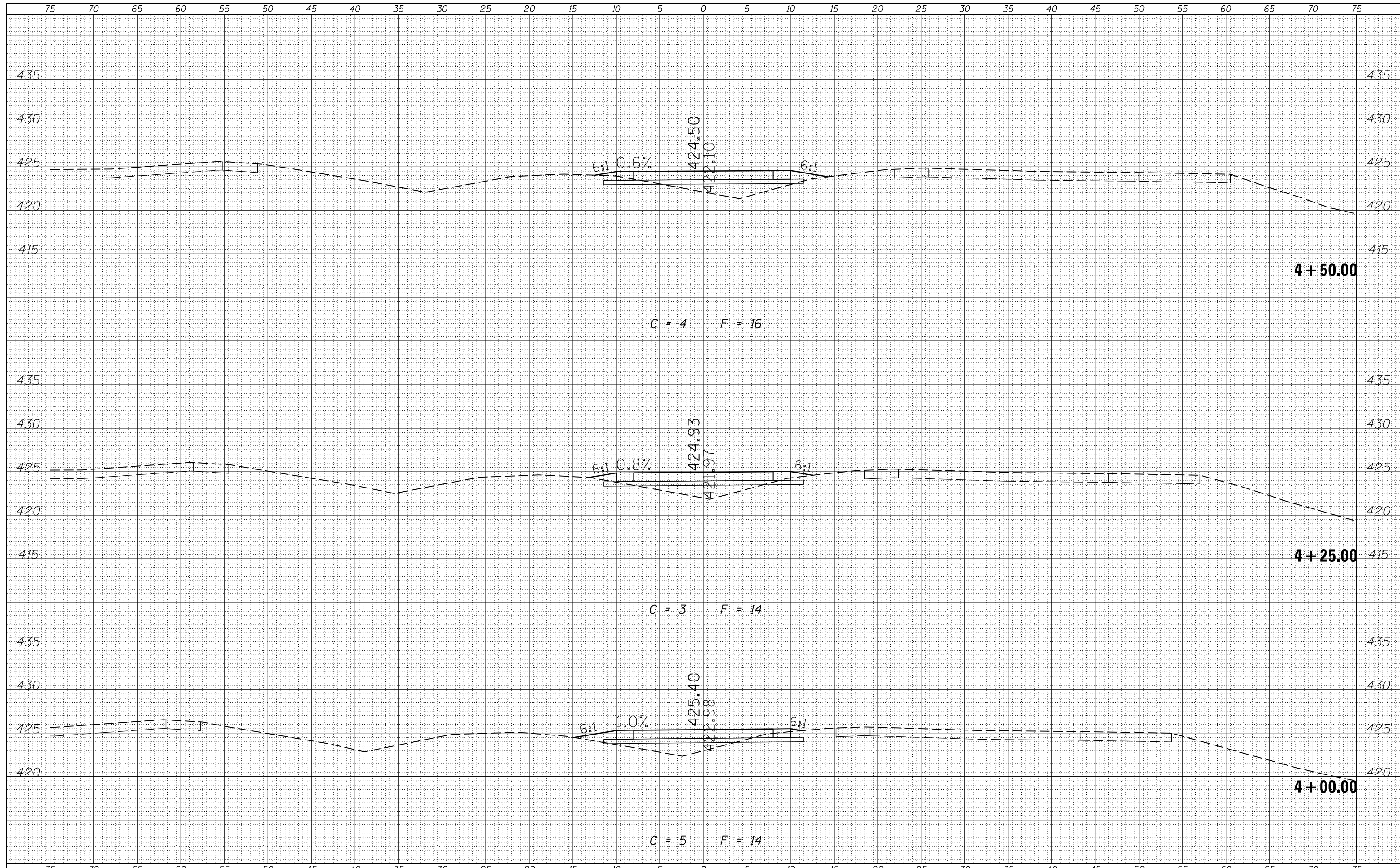
**CROSS SECTIONS  
 XOVER6B**

SCALE: SHEET OF SHEETS STA. TO STA.

F.A.I. RTE.	SECTION	COUNTY	TOTAL SHEETS	SHEET NO.
1-57	.	**	335	326
ILLINOIS FED. AID PROJECT			CONTRACT NO. 78286	

DATE	
BY	
FINAL SURVEY	SURVEYED
NOTE BOOK	PLOTTED
NO.	TEMPLATE
	AREAS
	CHECKED

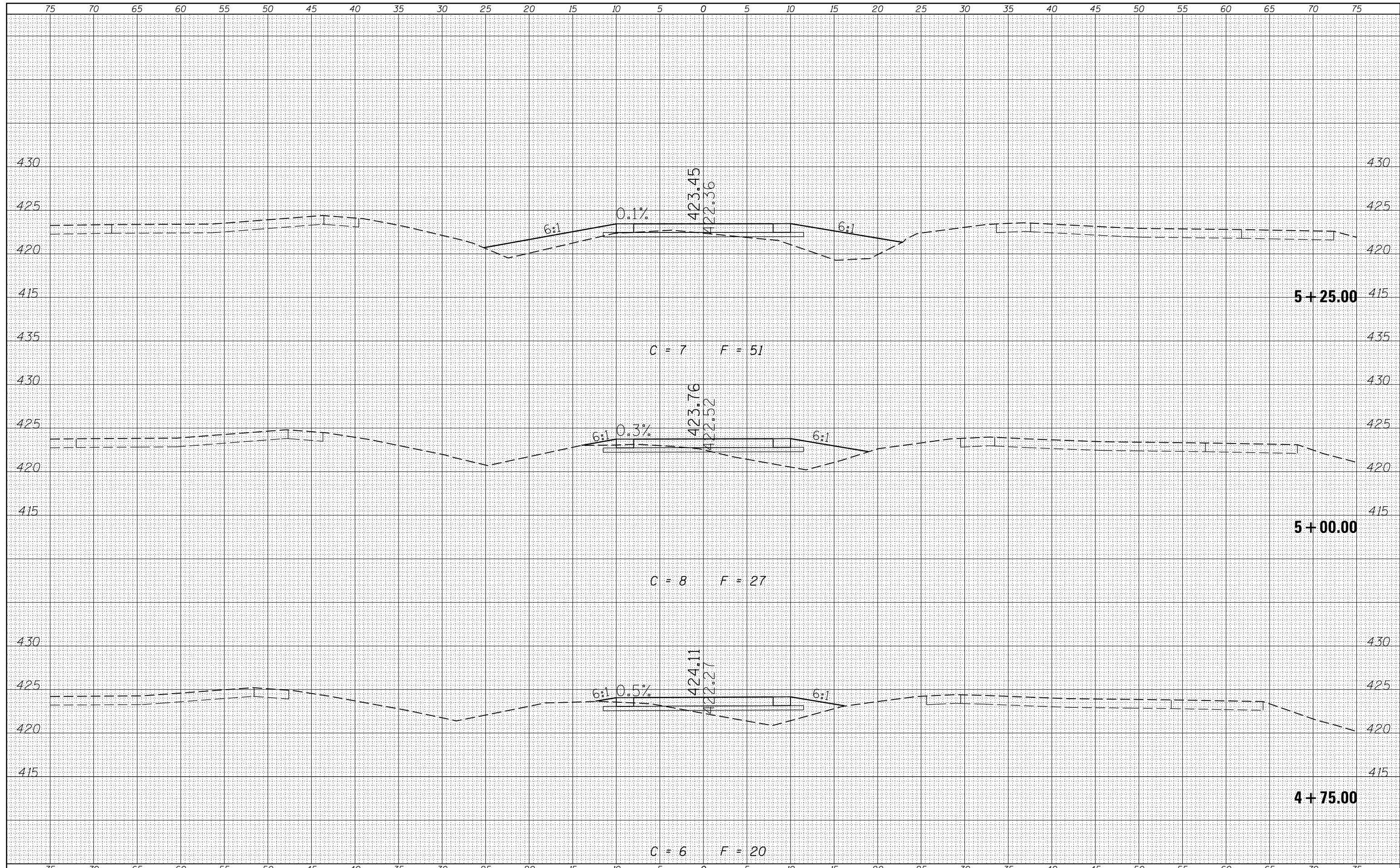
DATE	
BY	
ORIGINAL SURVEY	SURVEYED
NOTE BOOK	PLOTTED
NO.	TEMPLATE
	AREAS
	CHECKED



FILE NAME =	USER NAME = \$USERS	DESIGNED -	REVISED -	<b>STATE OF ILLINOIS</b> <b>DEPARTMENT OF TRANSPORTATION</b>	<b>CROSS SECTIONS</b> <b>XOVER6B</b>			F.A.I. RTE.	SECTION	COUNTY	TOTAL SHEETS	SHEET NO.
ca:\pw_work\pwidot\colemm\d0304481\78286-shj_xsections_crossovers.dgn	PLOT SCALE = 10.0000' / in.	DRAWN -	REVISED -					1-57	.	..	335	327
\$MODELNAME\$	PLOT DATE = 12/15/2014	CHECKED -	REVISED -		CONTRACT NO. 78286			ILLINOIS FED. AID PROJECT				
		DATE -	REVISED -		SCALE:	SHEET	OF	SHEETS	STA.	TO	STA.	(91-3,91-1,44-1-1,44-1)RS-2 ** UNION/JOHNSON

DATE	
BY	
SURVEYED	
PLOTTED	
TEMPLATE	
AREAS	
CHECKED	
FINAL SURVEY	
NOTE BOOK	
NO.	

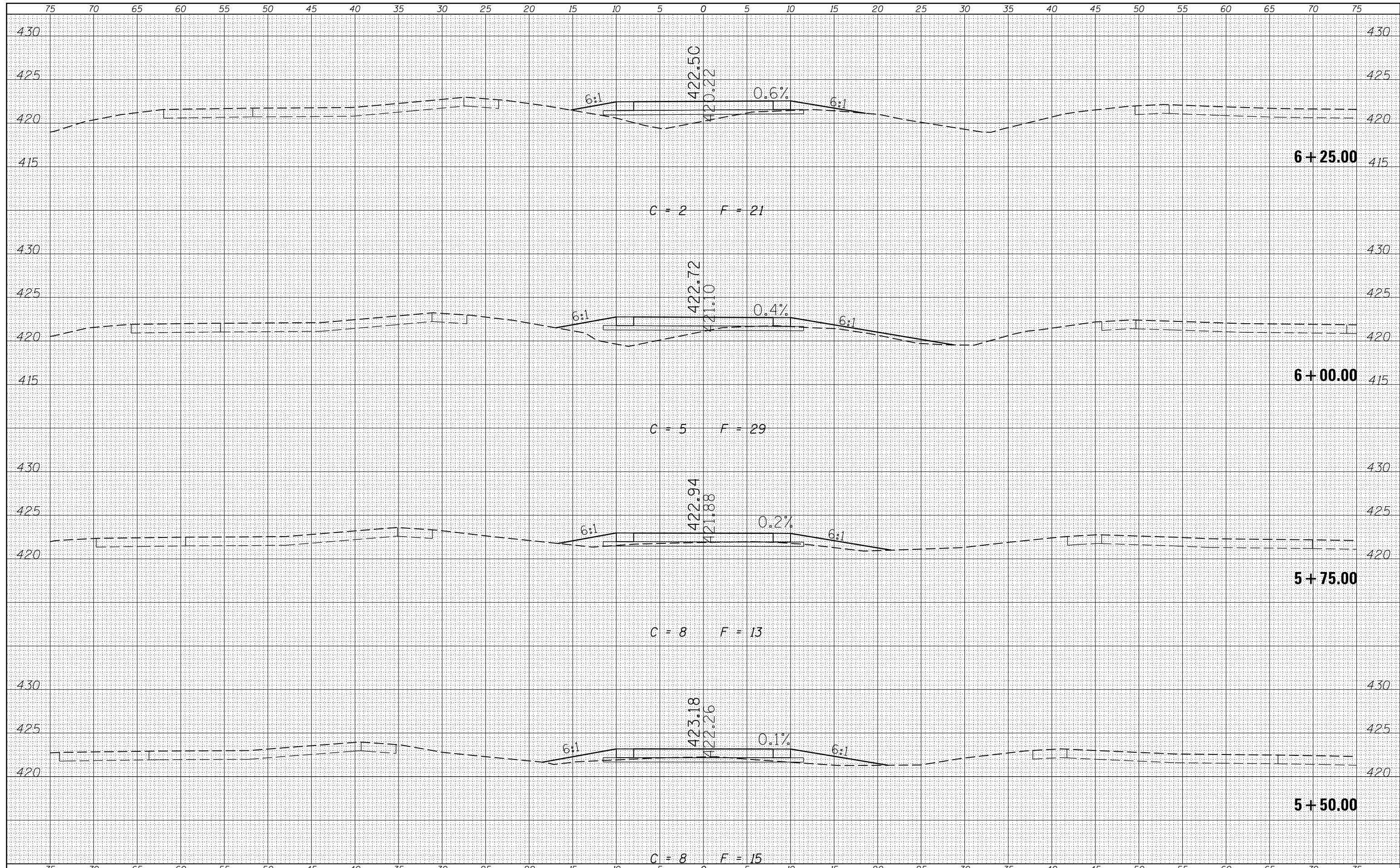
DATE	
BY	
SURVEYED	
PLOTTED	
TEMPLATE	
AREAS	
CHECKED	
ORIGINAL SURVEY	
NOTE BOOK	
NO.	



FILE NAME =	USER NAME = \$USERS	DESIGNED -	REVISÉD -	<b>STATE OF ILLINOIS</b> <b>DEPARTMENT OF TRANSPORTATION</b>	<b>CROSS SECTIONS</b>			F.A.I. RTE.	SECTION	COUNTY	TOTAL SHEETS	SHEET NO.	
ca:\pw_work\pwidot\colemm\d0304481\78286-sh.tj_xsections_crossovers.dgn		DRAWN -	REVISÉD -		SCALE:	SHEET	OF	SHEETS	STA.	TO STA.	ILLINOIS FED. AID PROJECT	335	328
\$MODELNAME\$		CHECKED -	REVISÉD -								CONTRACT NO.	78286	
		DATE -	REVISÉD -								ILLINOIS FED. AID PROJECT		

DATE	
BY	
ORIGINAL SURVEY	
SURVEYED	
PLOTTED	
TEMPLATE	
NOTE BOOK	
AREAS	
CHECKED	
NO.	

DATE	
BY	
ORIGINAL SURVEY	
SURVEYED	
PLOTTED	
TEMPLATE	
NOTE BOOK	
AREAS	
CHECKED	
NO.	



FILE NAME =	USER NAME = \$USERS	DESIGNED -	REVISÉD -	<b>STATE OF ILLINOIS</b> <b>DEPARTMENT OF TRANSPORTATION</b>	<b>CROSS SECTIONS</b> <b>XOVER6B</b>			F.A.I. RTE.	SECTION	COUNTY	TOTAL SHEETS	SHEET NO.
ca:\pw_work\pwidot\colemm\d0304481\78286-shj_xsections_crossovers.dgn	DESIGNED -	REVISÉD -	1-57					.	**	335	329	
PLOT SCALE = 10.0000' / in.	CHECKED -	REVISÉD -	CONTRACT NO. 78286									
\$MODELNAME\$	DATE -	REVISÉD -	SCALE:		SHEET	OF	SHEETS	STA.	TO	STA.	ILLINOIS FED. AID PROJECT	





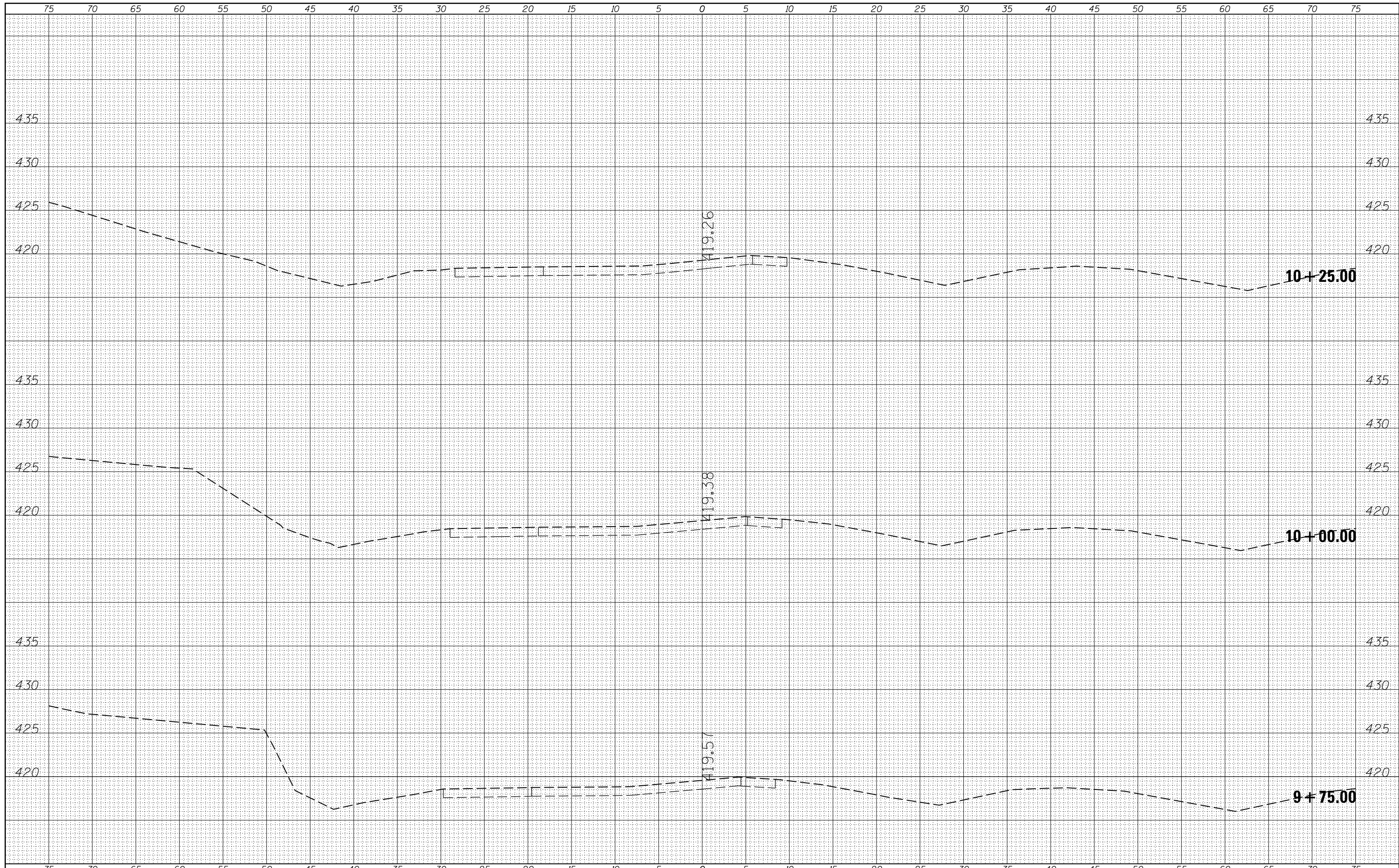






BY	DATE
FINAL SURVEY	SURVEYED
NOTE BOOK	PLOTTED
NO.	TEMPLATE
	AREAS
	CHECKED

BY	DATE
ORIGINAL SURVEY	SURVEYED
NOTE BOOK	PLOTTED
NO.	TEMPLATE
	AREAS
	CHECKED



FILE NAME =  
 c:\pw\_work\pwidot\colemm\d0304481\78286-shj\_xsections\_crossovers.dgn  
 \$MODELNAME\$

USER NAME = \$USERS\$	DESIGNED -	REVISIED -
	DRAWN -	REVISIED -
PLOT SCALE = 10.0000' / in.	CHECKED -	REVISIED -
PLOT DATE = 12/15/2014	DATE -	REVISIED -

**STATE OF ILLINOIS  
 DEPARTMENT OF TRANSPORTATION**

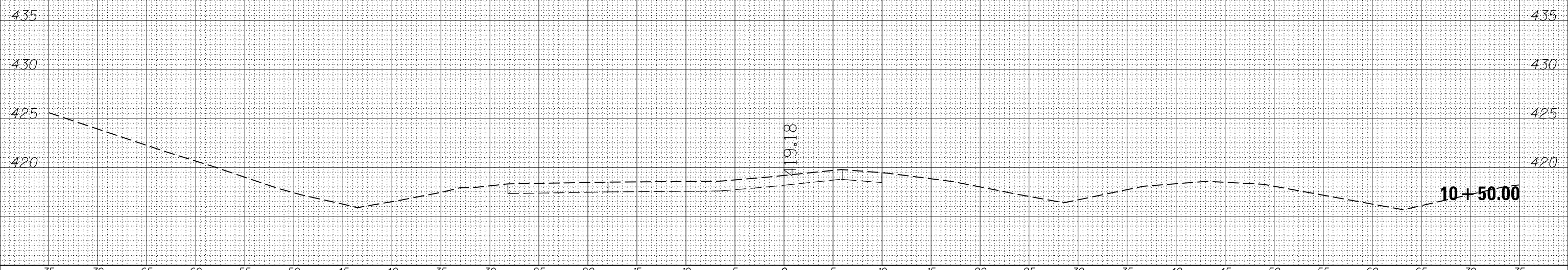
<b>CROSS SECTIONS XOVER6B</b>			
SCALE:	SHEET	OF	SHEETS
STA.	TO	STA.	TO

F.A.I. RTE.	SECTION	COUNTY	TOTAL SHEETS	SHEET NO.
1-57	.	..	335	334
CONTRACT NO. 78286				ILLINOIS FED. AID PROJECT

75 70 65 60 55 50 45 40 35 30 25 20 15 10 5 0 5 10 15 20 25 30 35 40 45 50 55 60 65 70 75

FINAL SURVEY NOTE BOOK NO.	SURVEYED PLOTTED AREAS CHECKED	BY	DATE

ORIGINAL SURVEY NOTE BOOK NO.	SURVEYED PLOTTED AREAS CHECKED	BY	DATE



FILE NAME =	USER NAME = \$USERS	DESIGNED -	REVISED -	<b>STATE OF ILLINOIS</b> <b>DEPARTMENT OF TRANSPORTATION</b>	<b>CROSS SECTIONS</b> <b>XOVER6B</b>				F.A.I. RTE.	SECTION	COUNTY	TOTAL SHEETS	SHEET NO.
		DRAWN -	REVISED -						1-57	.	**	335	335
		CHECKED -	REVISED -		CONTRACT NO. 78286				ILLINOIS FED. AID PROJECT				
\$MODELNAME\$	PLOT DATE = 12/15/2014	DATE -	REVISED -		SCALE:	SHEET	OF	SHEETS	STA.	TO	STA.	(91-3,91-1,44-1-1,44-1)RS-2	