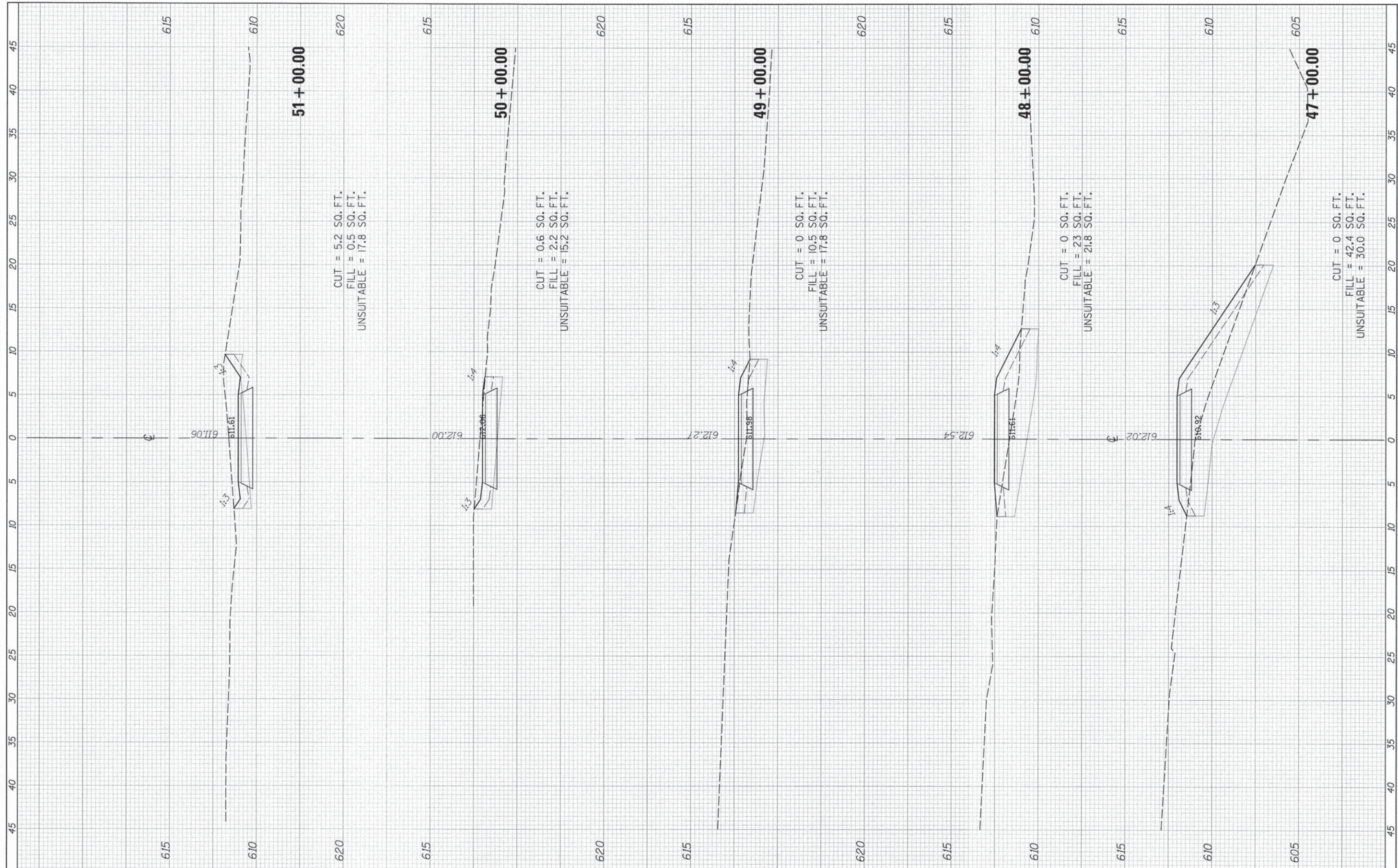


FINAL SURVEY	BY	DATE
NOTE BOOK		
AREAS CHECKED		

ORIGINAL SURVEY	BY	DATE
NOTE BOOK		
AREAS CHECKED		

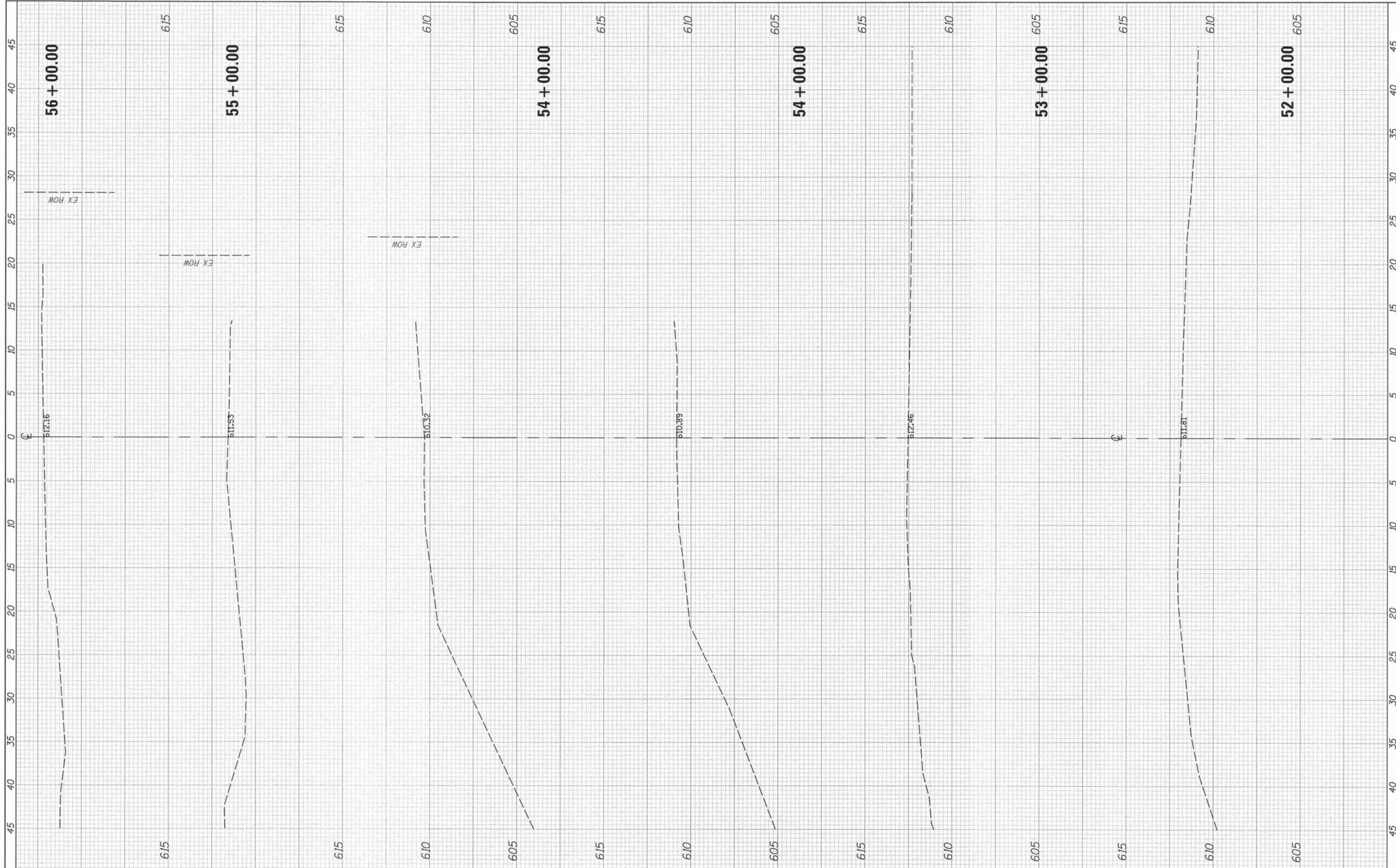


FILE NAME =	USER NAME = David.Landwehr	DESIGNED =	REVISED =	STATE OF ILLINOIS DEPARTMENT OF TRANSPORTATION	NORTH BRANCH BIKE TRAIL EXTENSION CROSS SECTIONS	F.A. RTE.	SECTION	COUNTY	TOTAL SHEETS	SHEET NO.	
#FILEL#	PLOT SCALE = 5,0000' / 1" =	DRAWN =	REVISED =			08-F3000-21-BT	COOK	129	101		
#MODELNAME#	PLOT DATE = 12/5/2014	CHECKED = DDL	REVISED =			CONTRACT NO. 61A86					
		DATE = 10/20/14	REVISED =			ILLINOIS FED. AID PROJECT					

SCALE: SHEET 9 OF 37 SHEETS STA. 47+00.00 TO STA. 51+00.00

FINAL SURVEY NOTE BOOK NO.	SURVEY PLOTTED TEMPLATE AREAS CHECKED	BY	DATE

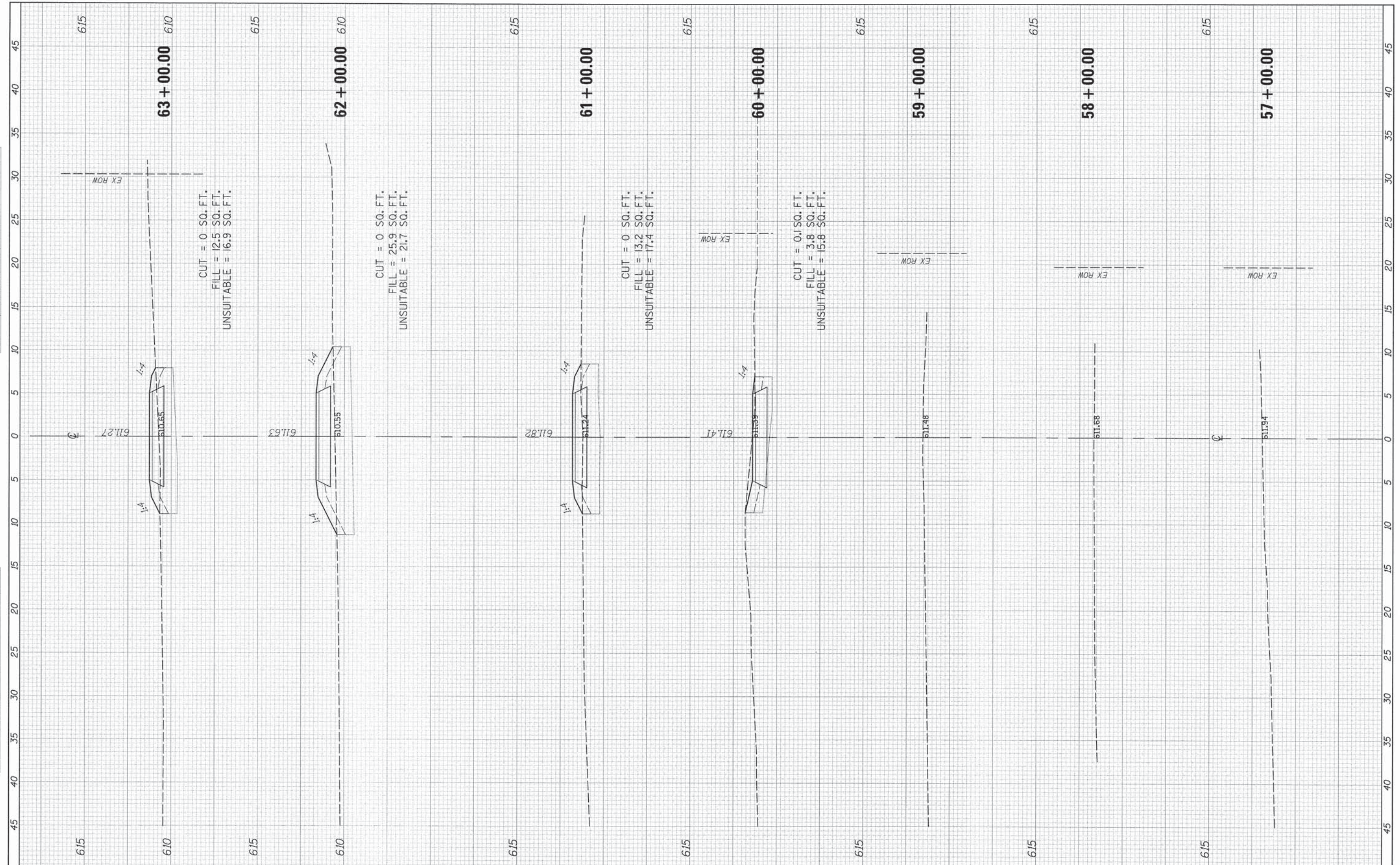
ORIGINAL SURVEY NOTE BOOK NO.	SURVEY PLOTTED TEMPLATE AREAS CHECKED	BY	DATE



FILE NAME	USER NAME - David.Landwehr	DESIGNED -	REVISED -	STATE OF ILLINOIS DEPARTMENT OF TRANSPORTATION	NORTH BRANCH BIKE TRAIL EXTENSION CROSS SECTIONS	F.A. RTE.	SECTION	COUNTY	TOTAL SHEETS	SHEET NO.
#FILES	PLOT SCALE = 5,000' / 1" =	CHECKED - DDL	REVISED -			08-F3000-21-BT	COOK	129	102	
#MODELNAME	PLOT DATE = 12/5/2014	DATE - 10/20/14	REVISED -			CONTRACT NO. 61A86				
						ILLINOIS FED. AID PROJECT				

FINAL SURVEY	DATE
SURVEYED	BY
PLOTTED	
NOTE BOOK	
AREAS CHECKED	
NO.	

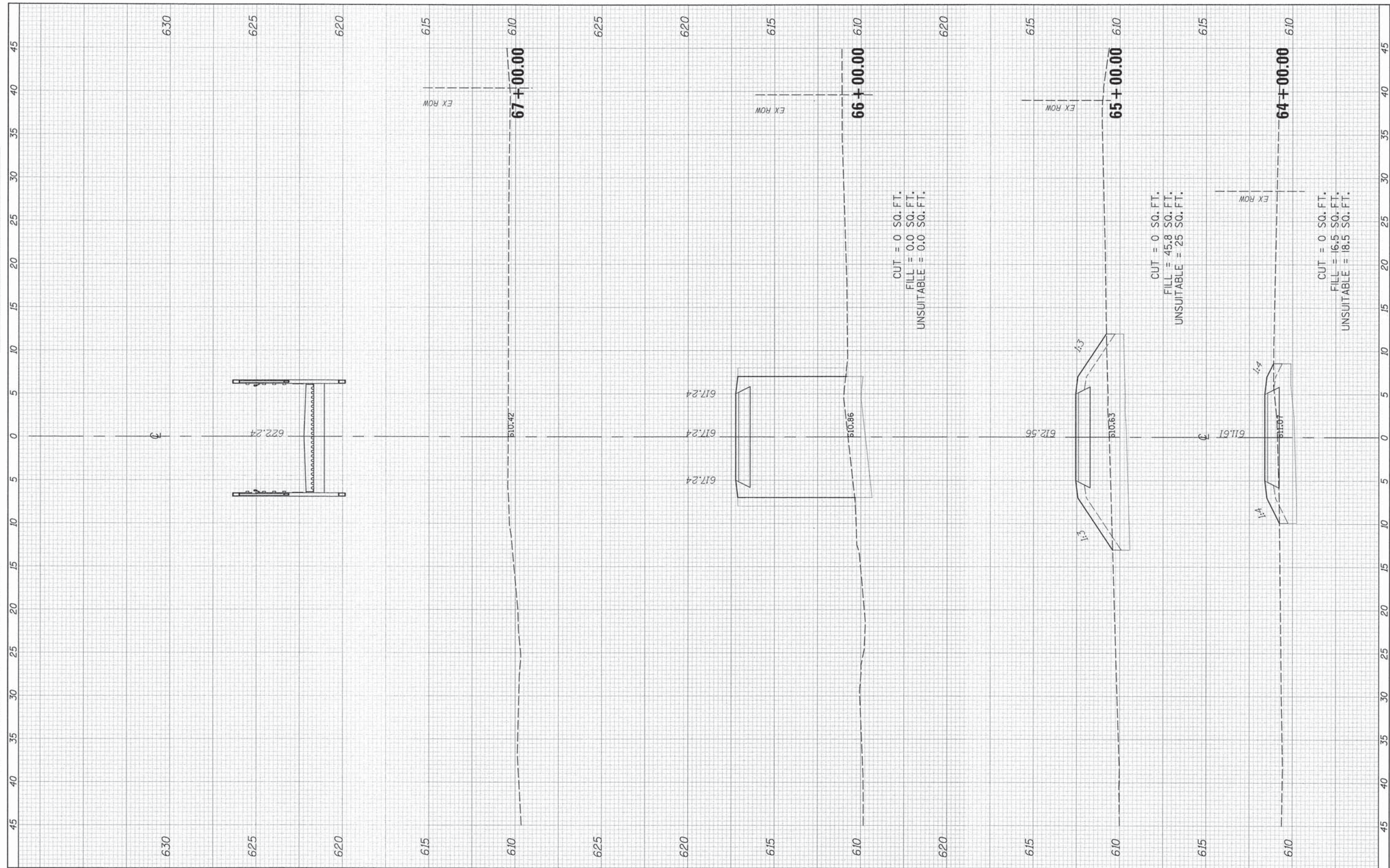
ORIGINAL SURVEY	DATE
PLOTTED	BY
NOTE BOOK	
AREAS CHECKED	
NO.	



FILE NAME	USER NAME = Govril.Landuse	DESIGNED	REVISED	STATE OF ILLINOIS DEPARTMENT OF TRANSPORTATION	NORTH BRANCH BIKE TRAIL EXTENSION CROSS SECTIONS	F.A. RTE.	SECTION	COUNTY	TOTAL SHEETS	SHEET NO.
#FILEL#	PLLOT SCALE = 5.00000' / 1"	DRAWN	REVISED			08-F3000-21-BT	COOK	129	103	
#MODELNAME#	PLLOT DATE = 12/15/2014	CHECKED = DDL	REVISED			CONTRACT NO. 61A86				
		DATE = 10/20/14	REVISED			[ILLINOIS] FED. AID PROJECT				

FINAL SURVEY	SURVEYED	BY	DATE
NOTE BOOK NO.	PLOTTED		
	AREAS CHECKED		

ORIGINAL SURVEY	SURVEYED	BY	DATE
NOTE BOOK NO.	PLOTTED		
	AREAS CHECKED		



CUT = 0 SQ. FT.
 FILL = 0.0 SQ. FT.
 UNSUITABLE = 0.0 SQ. FT.

CUT = 0 SQ. FT.
 FILL = 45.8 SQ. FT.
 UNSUITABLE = 25 SQ. FT.

CUT = 0 SQ. FT.
 FILL = 16.5 SQ. FT.
 UNSUITABLE = 18.5 SQ. FT.

FILE NAME: #
 #FILE#
 #MODEL NAME#

USER NAME: David.Landwehr
 PLOT SCALE: 5,000.00' / in.
 PLOT DATE: 12/5/2014

DESIGNED -
 DRAWN -
 CHECKED - DDL
 DATE - 10/20/14

REVISED -
 REVISED -
 REVISED -
 REVISED -

STATE OF ILLINOIS
 DEPARTMENT OF TRANSPORTATION

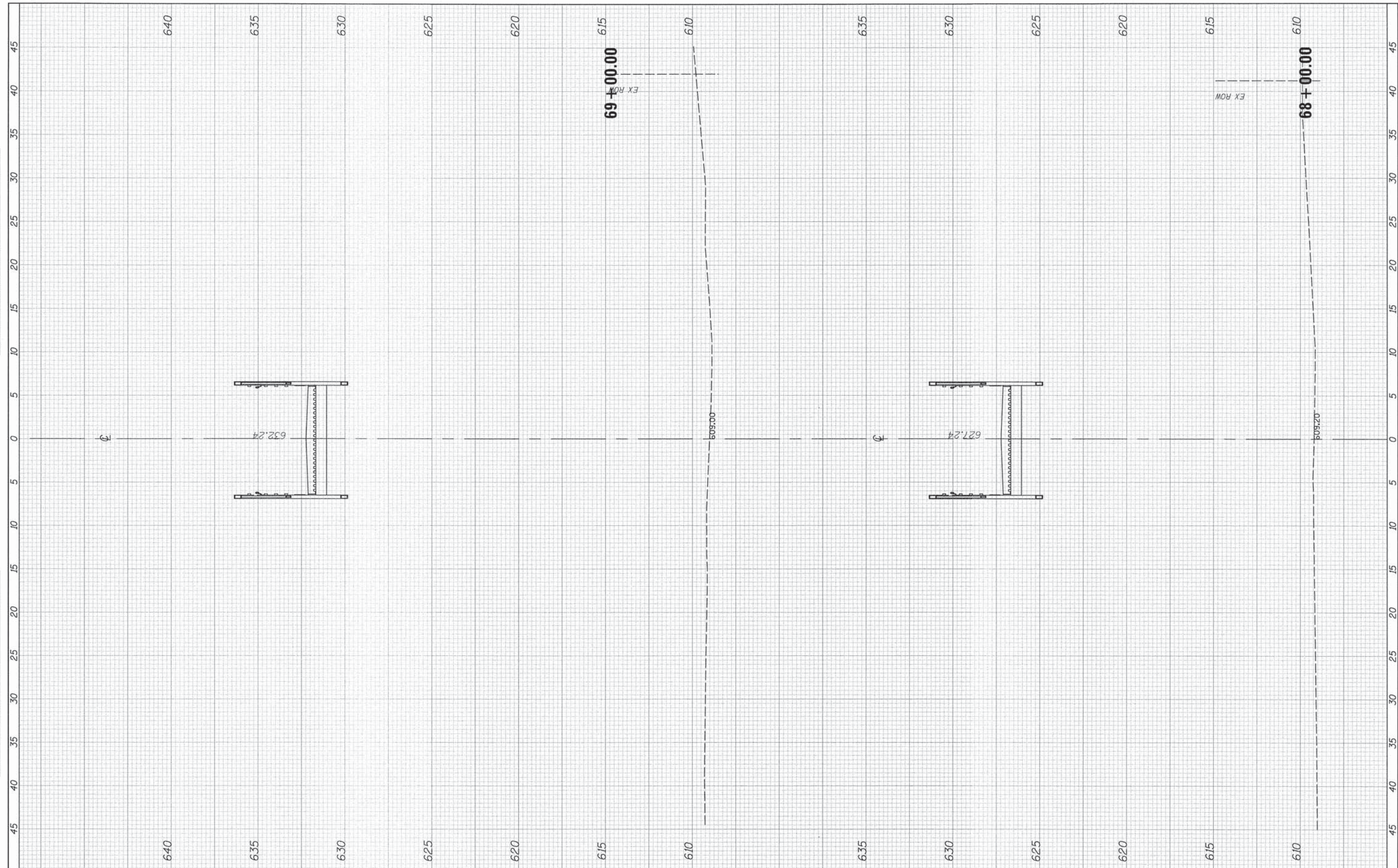
NORTH BRANCH BIKE TRAIL EXTENSION
 CROSS SECTIONS

SCALE: SHEET 12 OF 37 SHEETS STA. 64+00.00 TO STA. 67+00.00

F.A. RTE.	SECTION	COUNTY	TOTAL SHEETS	SHEET NO.
	08-F3000-21-BT	COOK	129	104
ILLINOIS FED. AID PROJECT			CONTRACT NO. 61A86	

FINAL SURVEY	BY	DATE
SURVEYED		
PLOTTED		
NOTE BOOK		
NO.		
AREAS CHECKED		

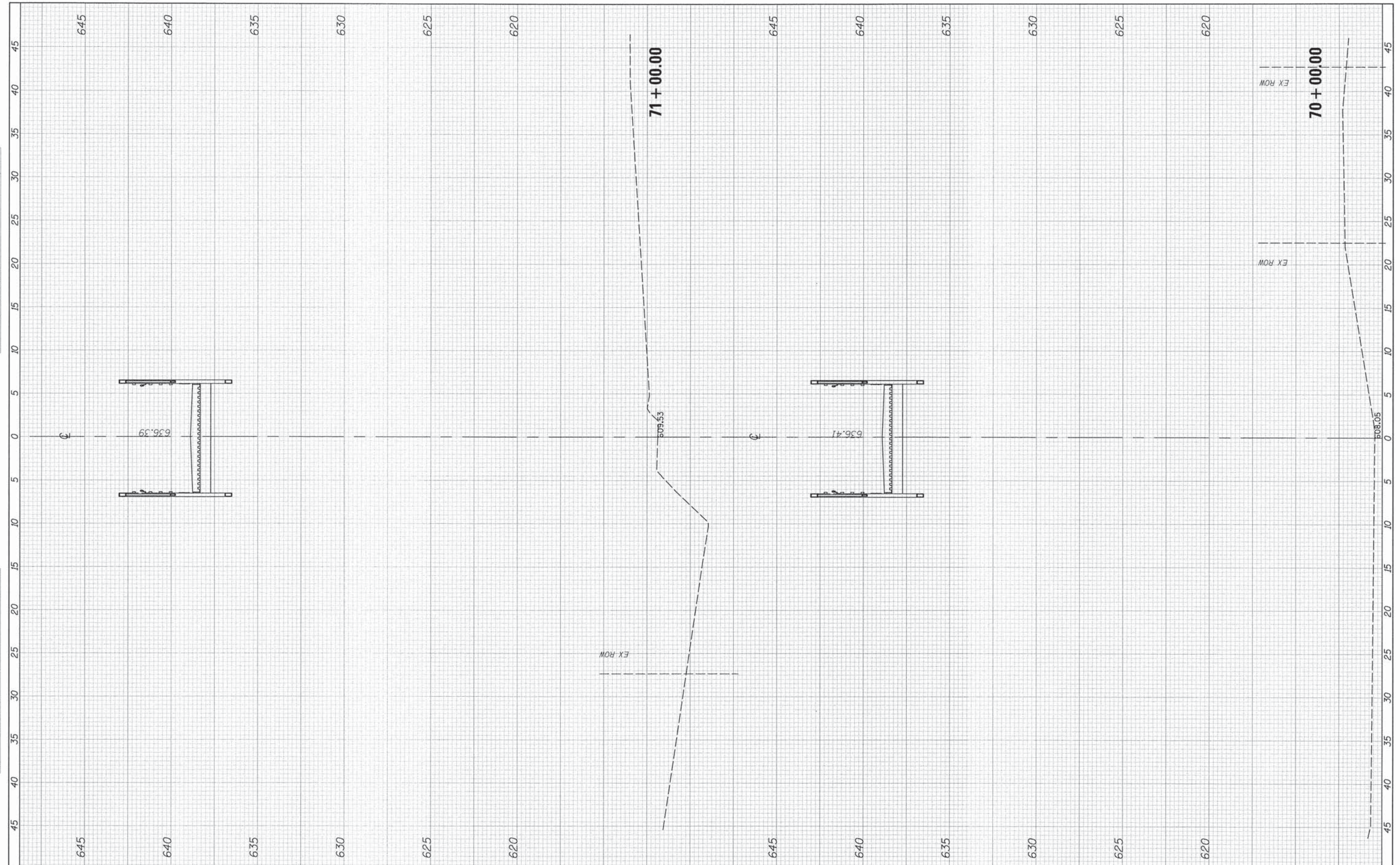
ORIGINAL SURVEY	BY	DATE
SURVEYED		
PLOTTED		
NOTE BOOK		
NO.		
AREAS CHECKED		



FILE NAME	USER NAME = David.Landwehr	DESIGNED	REVISED	STATE OF ILLINOIS DEPARTMENT OF TRANSPORTATION	NORTH BRANCH BIKE TRAIL EXTENSION CROSS SECTIONS			F.A. RTE.	SECTION	COUNTY	TOTAL SHEETS	SHEET NO.
#FILE#	PLLOT SCALE = 5,0000 "/> <td>CHECKED = DDL</td> <td>REVISED</td> <td>08-F3000-21-BT</td> <td>COOK</td> <td>129</td> <td>105</td>	CHECKED = DDL	REVISED					08-F3000-21-BT	COOK	129	105	
MODEL NAME	PLDT DATE = 12/15/2014	DATE = 10/20/14	REVISED		SCALE: SHEET 13 OF 37 SHEETS STA. 68+00.00 TO STA. 69+00.00			CONTRACT NO. 61A86		ILLINOIS FED. AID PROJECT		

FINAL SURVEY	DATE
SURVEYED	BY
PLOTTED	
NOTE BOOK	
NO.	

ORIGINAL SURVEY	DATE
SURVEYED	BY
PLOTTED	
NOTE BOOK	
NO.	

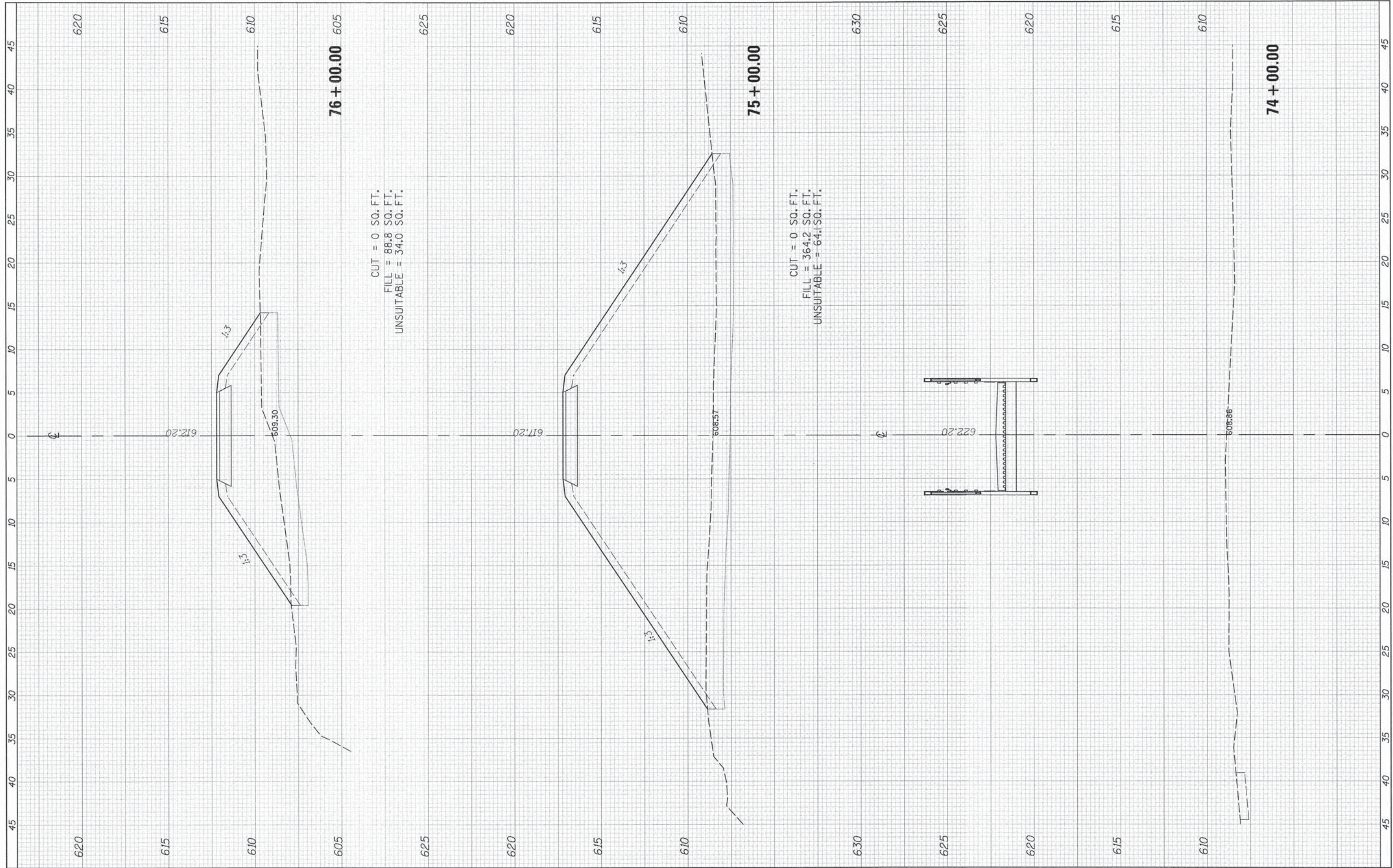


FILE NAME	USER NAME - David.Landwehr	DESIGNED -	REVISED -	STATE OF ILLINOIS DEPARTMENT OF TRANSPORTATION	NORTH BRANCH BIKE TRAIL EXTENSION CROSS SECTIONS		F.A. RTE.	SECTION	COUNTY	TOTAL SHEETS	SHEET NO.
#FILE#	PL01 SCALE = 5,0000 - 7 in.	DRAWN -	REVISED -		08-F3000-21-BT	COOK	129	106			
#MODELNAME#	PL01 DATE = 12/15/2014	CHECKED - DDL	REVISED -		CONTRACT NO. 61A86						
		DATE - 10/20/14	REVISED -		[ILLINOIS] FED. AID PROJECT						

SCALE: SHEET 14 OF 37 SHEETS STA. 70+00.00 TO STA. 71+00.00

FINAL SURVEY	SURVEYED	BY	DATE
NOTE BOOK	TEMPLATE		
NO.	AREAS CHECKED		

ORIGINAL SURVEY	SURVEYED	BY	DATE
NOTE BOOK	TEMPLATE		
NO.	AREAS CHECKED		



CUT = 0 SQ. FT.
 FILL = 88.8 SQ. FT.
 UNSUITABLE = 34.0 SQ. FT.

CUT = 0 SQ. FT.
 FILL = 364.2 SQ. FT.
 UNSUITABLE = 64.1 SQ. FT.

FILE NAME	USER NAME = David.Landwehr
#FILE#	DESIGNED
#MODEL#	DRAWN
	CHECKED DDL
	DATE 10/20/14
	PLOT SCALE = 5.0000" / 1"
	PLOT DATE = 12/5/2014

DESIGNED	REVISOR
DRAWN	REVISOR
CHECKED DDL	REVISOR
DATE 10/20/14	REVISOR

REVISOR	REVISOR
REVISOR	REVISOR
REVISOR	REVISOR
REVISOR	REVISOR

STATE OF ILLINOIS
DEPARTMENT OF TRANSPORTATION

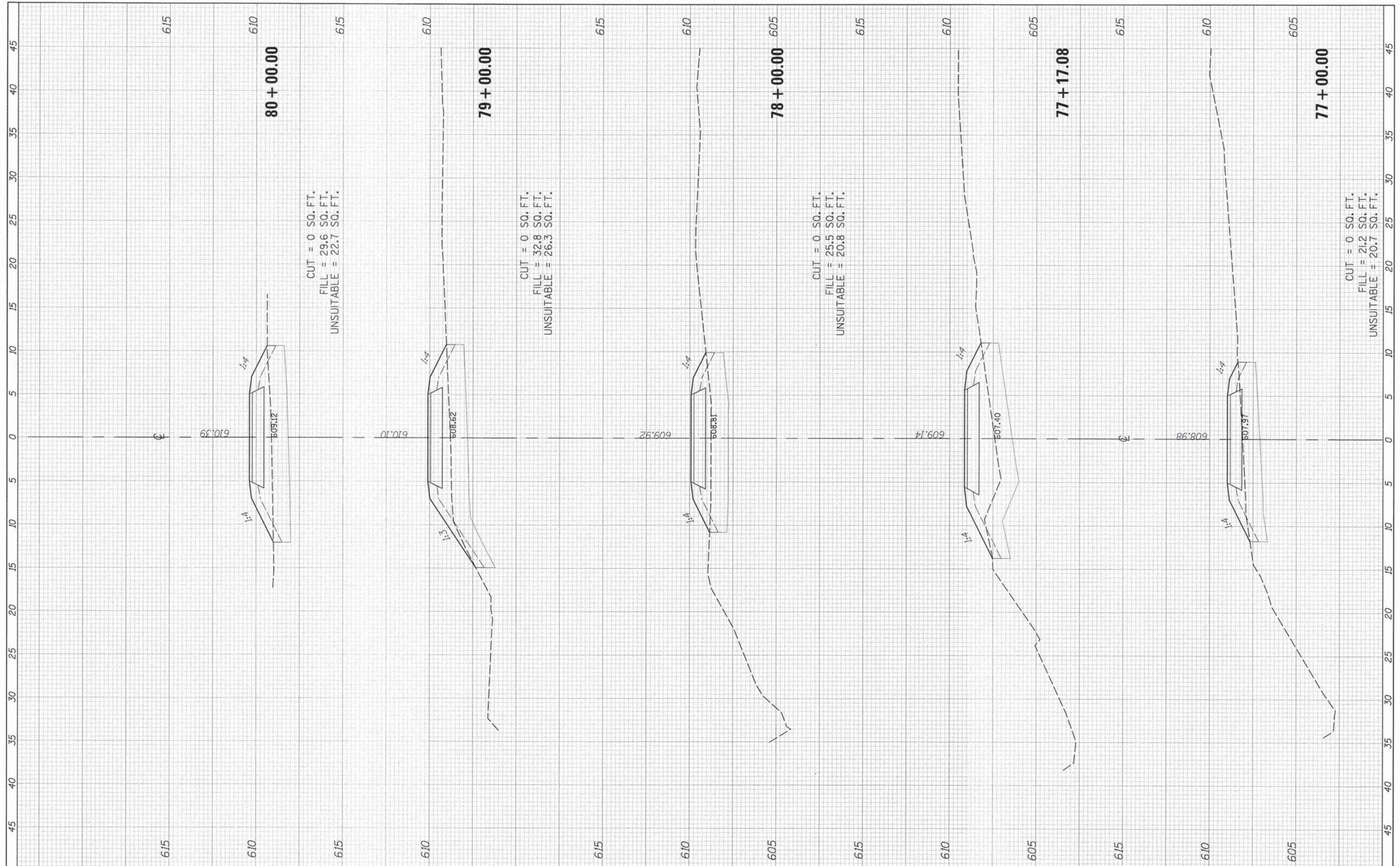
NORTH BRANCH BIKE TRAIL EXTENSION
CROSS SECTIONS

SCALE: SHEET 16 OF 37 SHEETS STA. 74+00.00 TO STA. 76+00.00

F.A. RTE.	SECTION	COUNTY	TOTAL SHEETS	SHEET NO.
	08-F3000-21-BT	COOK	129	108
			CONTRACT NO. 61A86	
			ILLINOIS FED. AID PROJECT	

FINAL SURVEY NO.	SURVEYED	BY	DATE
NOTE BOOK NO.	PLOTTED		
	TEMPLATE		
	AREAS CHECKED		

ORIGINAL SURVEY NO.	SURVEYED	BY	DATE
NOTE BOOK NO.	PLOTTED		
	TEMPLATE		
	AREAS CHECKED		



CUT = 0 SQ. FT.
 FILL = 29.6 SQ. FT.
 UNSUITABLE = 22.7 SQ. FT.

CUT = 0 SQ. FT.
 FILL = 32.8 SQ. FT.
 UNSUITABLE = 26.3 SQ. FT.

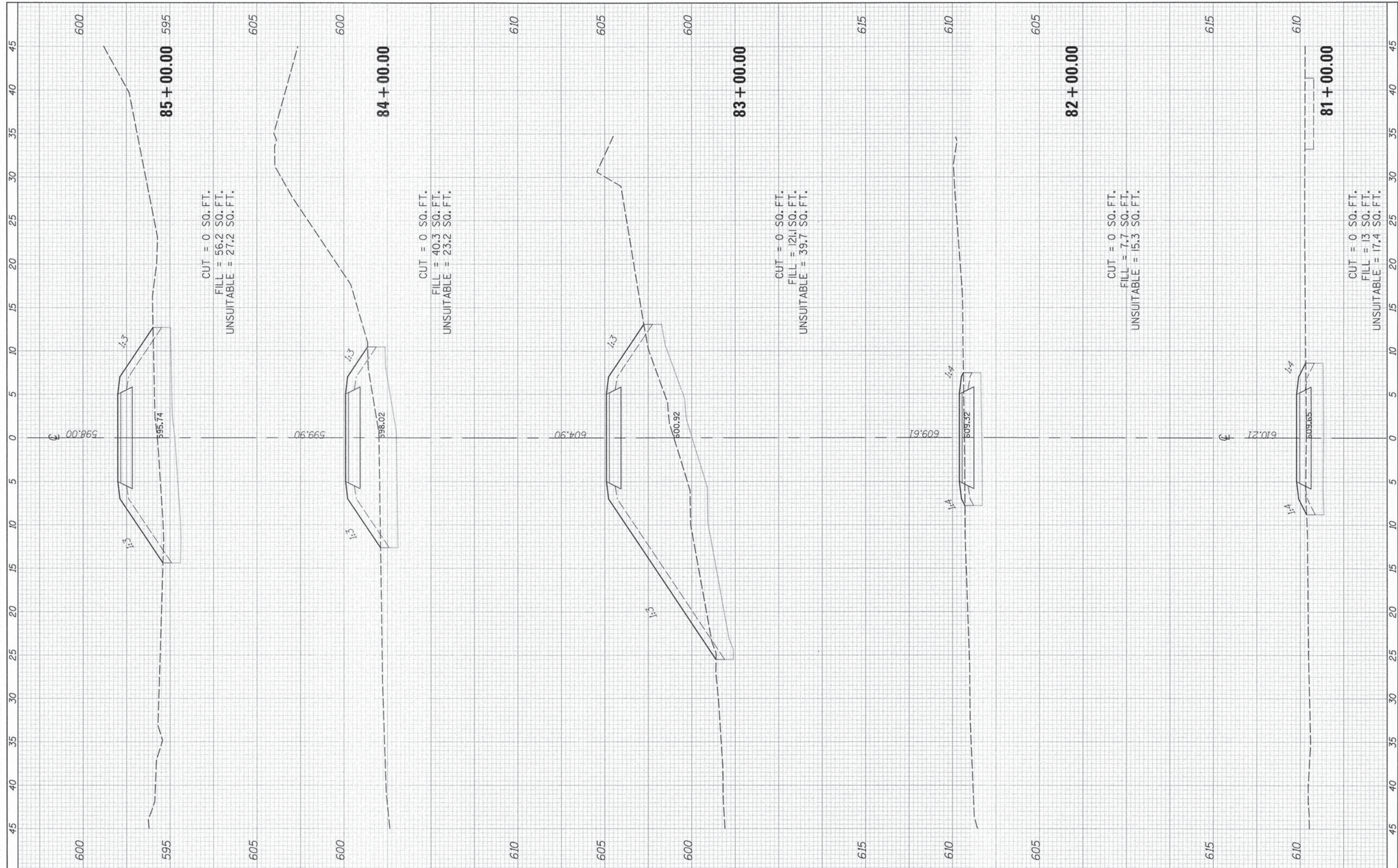
CUT = 0 SQ. FT.
 FILL = 25.5 SQ. FT.
 UNSUITABLE = 20.8 SQ. FT.

CUT = 0 SQ. FT.
 FILL = 21.2 SQ. FT.
 UNSUITABLE = 20.7 SQ. FT.

FILE NAME	USER NAME = David.Landwehr	DESIGNED	REVISIONS	STATE OF ILLINOIS DEPARTMENT OF TRANSPORTATION	NORTH BRANCH BIKE TRAIL EXTENSION CROSS SECTIONS	F.A. RTE.	SECTION	COUNTY	TOTAL SHEETS	SHEET NO.
#FILE#	PLLOT SCALE = 5,88888' / 1"	DRAWN	REVISIONS			08-F3000-21-BT	COOK	129	109	
#MODEL NAME#	PLLOT DATE = 12/15/2014	CHECKED = DDL	REVISIONS			CONTRACT NO. 61A86		[ILLINOIS] FED. AID PROJECT		
		DATE = 10/20/14	REVISIONS			SCALE:	SHEET 17 OF 37 SHEETS	STA. 77+00.00 TO STA. 80+00.00		

FINAL SURVEY	BY	DATE
SURVEYED		
NOTE BOOK		
AREAS CHECKED		

ORIGINAL SURVEY	BY	DATE
SURVEYED		
NOTE BOOK		
AREAS CHECKED		



CUT = 0 SQ. FT.
 FILL = 56.2 SQ. FT.
 UNSUITABLE = 27.2 SQ. FT.

CUT = 0 SQ. FT.
 FILL = 40.3 SQ. FT.
 UNSUITABLE = 23.2 SQ. FT.

CUT = 0 SQ. FT.
 FILL = 121.1 SQ. FT.
 UNSUITABLE = 39.7 SQ. FT.

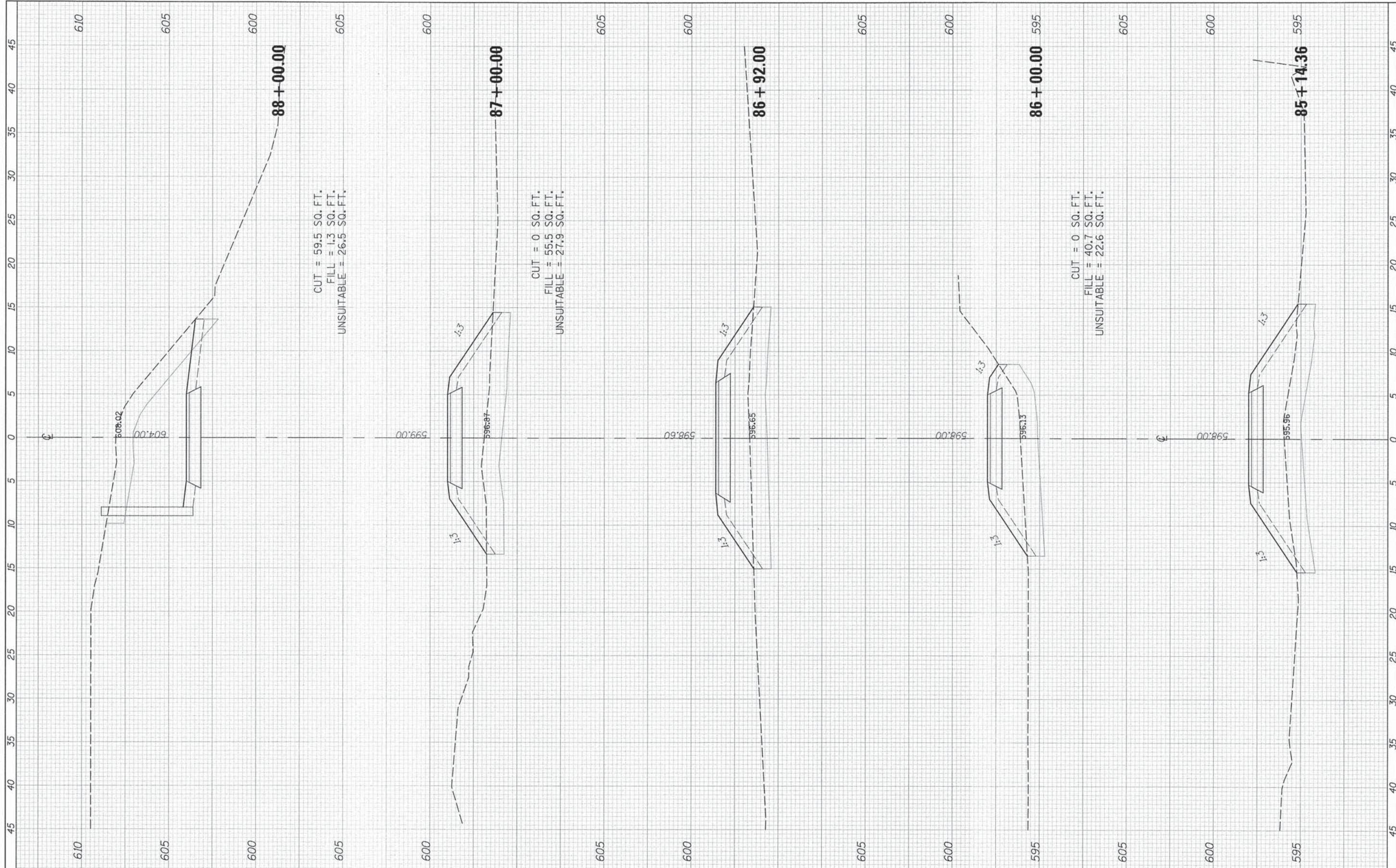
CUT = 0 SQ. FT.
 FILL = 7.7 SQ. FT.
 UNSUITABLE = 15.3 SQ. FT.

CUT = 0 SQ. FT.
 FILL = 13 SQ. FT.
 UNSUITABLE = 17.4 SQ. FT.

FILE NAME #	USER NAME = David.Landwehr	DESIGNED	REVISED	STATE OF ILLINOIS DEPARTMENT OF TRANSPORTATION	NORTH BRANCH BIKE TRAIL EXTENSION CROSS SECTIONS	F.A. RTE.	SECTION	COUNTY	TOTAL SHEETS	SHEET NO.	
#FILEL#	PLT SCALE = 5,000' / 1" =	DRAWN	REVISED			08-F3000-21-BT	COOK	129	110		
#MODELNAME#	PLT DATE = 12/5/2014	CHECKED = DDL	REVISED			CONTRACT NO. 61A86		ILLINOIS FED. AID PROJECT			
		DATE = 10/20/14	REVISED			SCALE: SHEET 18 OF 37 SHEETS STA. 81+00.00 TO STA. 85+00.00					

FINAL SURVEY NO.	SURVEYED	BY	DATE
NOTE BOOK NO.	PLOTTED		
	TEMPLATE		
	AREAS CHECKED		

ORIGINAL SURVEY NO.	SURVEYED	BY	DATE
	PLOTTED		
	TEMPLATE		
	AREAS CHECKED		



CUT = 59.5 SQ. FT.
FILL = 1.3 SQ. FT.
UNSUITABLE = 26.5 SQ. FT.

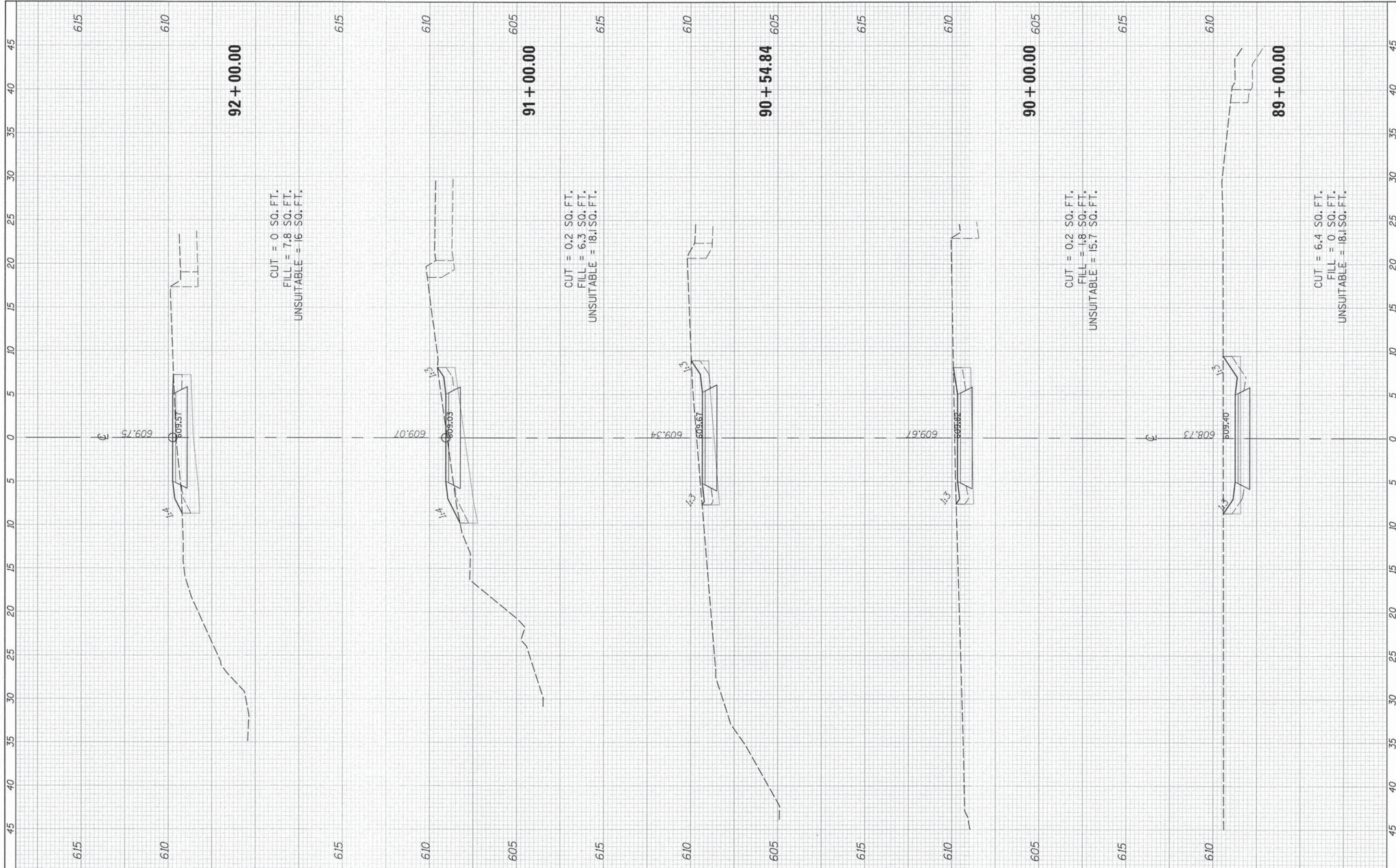
CUT = 0 SQ. FT.
FILL = 55.5 SQ. FT.
UNSUITABLE = 27.9 SQ. FT.

CUT = 0 SQ. FT.
FILL = 40.7 SQ. FT.
UNSUITABLE = 22.6 SQ. FT.

FILE NAME -	USER NAME - David.Landweber	DESIGNED -	REVISED -	STATE OF ILLINOIS DEPARTMENT OF TRANSPORTATION	NORTH BRANCH BIKE TRAIL EXTENSION CROSS SECTIONS	F.A. RTE.	SECTION	COUNTY	TOTAL SHEETS	SHEET NO.	
#FILE#	PL01 SCALE = 5,00000' / in.	DRAWN -	REVISED -			08-F3000-21-BT	COOK	129	111		
#MODELNAME#	PL01 DATE = 12/5/2014	CHECKED - DDL	REVISED -			CONTRACT NO. 61A86		ILLINOIS FED. AID PROJECT			
		DATE - 10/20/14	REVISED -			SCALE:	SHEET 19 OF 37 SHEETS	STA. 85+14.36 TO STA. 86+00.00			

FINAL SURVEY	BY	DATE
SURVEYED		
PLOTTED		
NOTE BOOK		
NO.		
AREAS CHECKED		

ORIGINAL SURVEY	BY	DATE
SURVEYED		
PLOTTED		
NOTE BOOK		
NO.		
AREAS CHECKED		



CUT = 0 SQ. FT.
 FILL = 7.8 SQ. FT.
 UNSUITABLE = 16 SQ. FT.

CUT = 0.2 SQ. FT.
 FILL = 6.3 SQ. FT.
 UNSUITABLE = 18.1 SQ. FT.

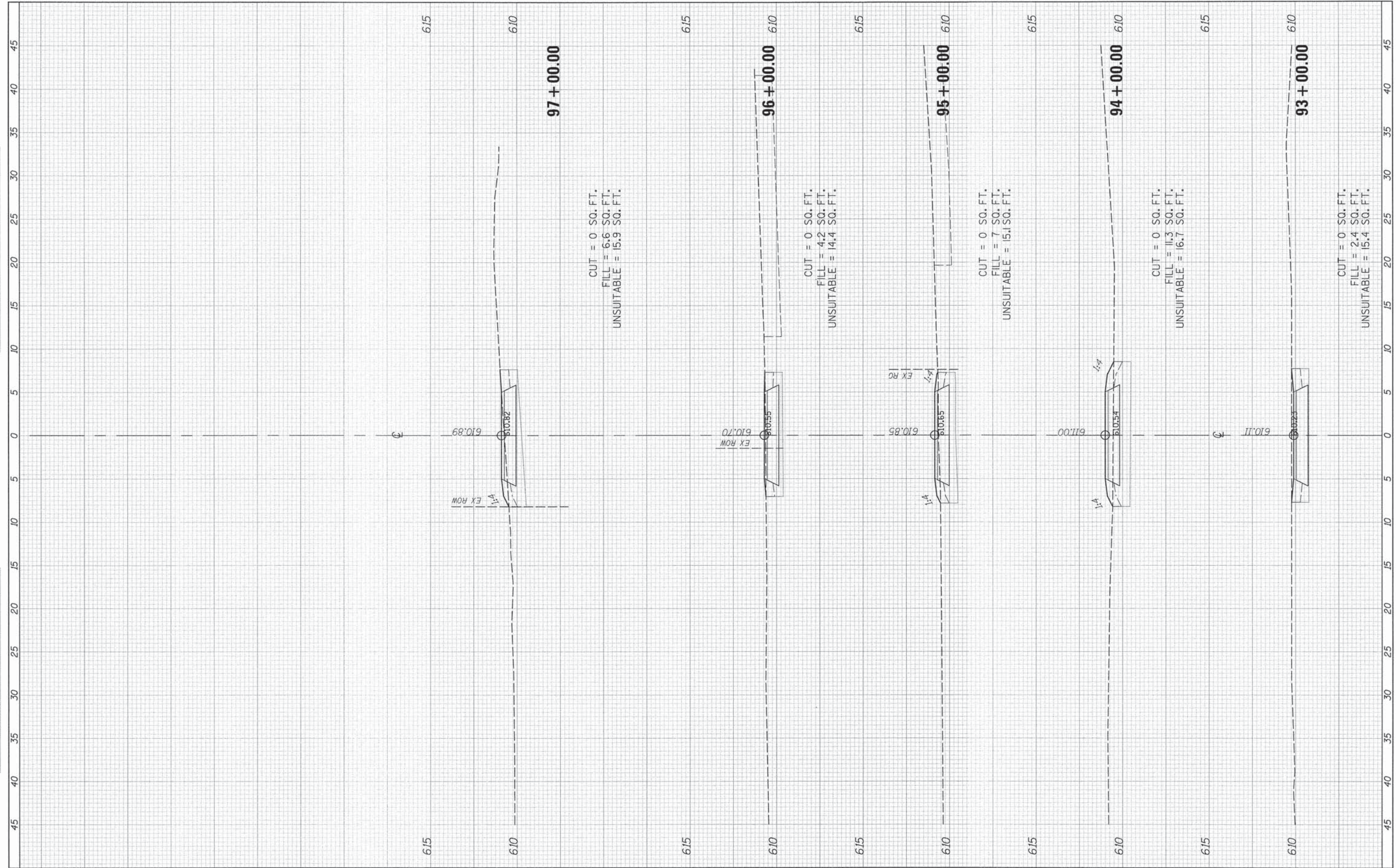
CUT = 0.2 SQ. FT.
 FILL = 1.8 SQ. FT.
 UNSUITABLE = 15.7 SQ. FT.

CUT = 6.4 SQ. FT.
 FILL = 0 SQ. FT.
 UNSUITABLE = 18.1 SQ. FT.

FILE NAME =	USER NAME = David.Landwehr	DESIGNED =	REVISED =	STATE OF ILLINOIS DEPARTMENT OF TRANSPORTATION	NORTH BRANCH BIKE TRAIL EXTENSION CROSS SECTIONS	F.A. RTE.	SECTION	COUNTY	TOTAL SHEETS	SHEET NO.
#FILE#	PLOT SCALE = 5,0000' / 1"	CHECKED = DDL	REVISED =			08-F3000-21-BT	COOK	129	112	
#MODEL NAME#	PLOT DATE = 12/5/2014	DATE = 10/20/14	REVISED =			CONTRACT NO. 61A86			ILLINOIS FED. AID PROJECT	
						SCALE:	SHEET 20 OF 37 SHEETS	STA. 89+00.00 TO STA. 92+00.00		

FINAL SURVEY	SURVEYED	DATE
NOTE BOOK	PLOTTED	BY
NO.	AREAS	DATE
	CHECKED	

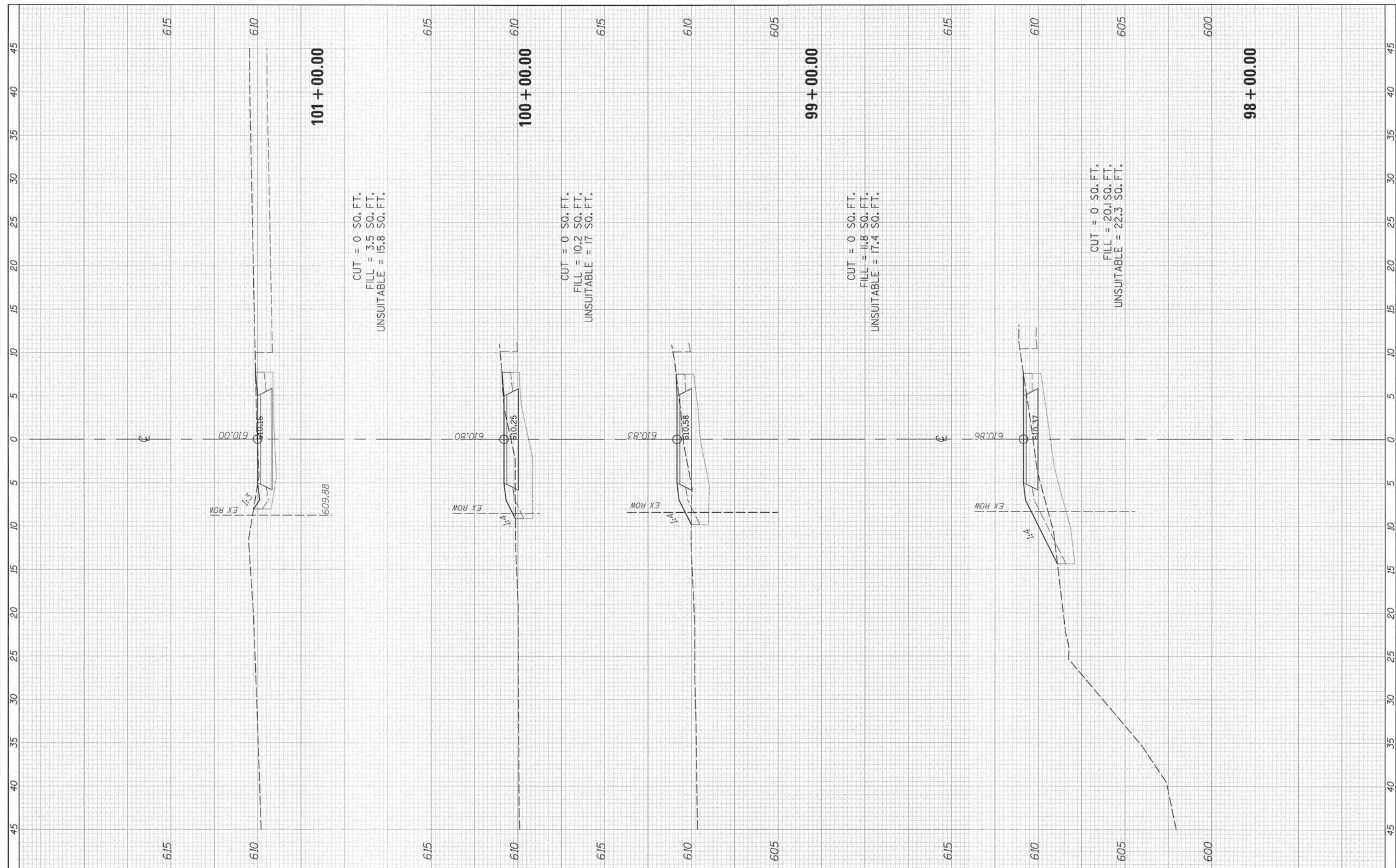
ORIGINAL SURVEY	SURVEYED	DATE
NOTE BOOK	PLOTTED	BY
NO.	AREAS	DATE
	CHECKED	



FILE NAME: BFILEL6	USER NAME: David.Landwehr	DESIGNED: -	REVISED: -	STATE OF ILLINOIS DEPARTMENT OF TRANSPORTATION	NORTH BRANCH BIKE TRAIL EXTENSION CROSS SECTIONS		F.A. RTE.	SECTION	COUNTY	TOTAL SHEETS	SHEET NO.
MODEL NAME: 6	PLOT SCALE: 5,0000' / 1"	DRAWN: -	REVISED: -		SCALE:	SHEET 21 OF 37 SHEETS	STA. 93+00.00 TO STA. 97+00.00	08-F3000-21-BT	COOK	129	113
	PLOT DATE: 12/15/2014	CHECKED: DDL	REVISED: -		CONTRACT NO. 61A86						
		DATE: 10/20/14	REVISED: -		[ILLINOIS] FED. AID PROJECT						

FINAL SURVEY	SURVEYED	BY	DATE
NOTE BOOK NO.	PLOTTED		
	DATE		
	AREAS CHECKED		

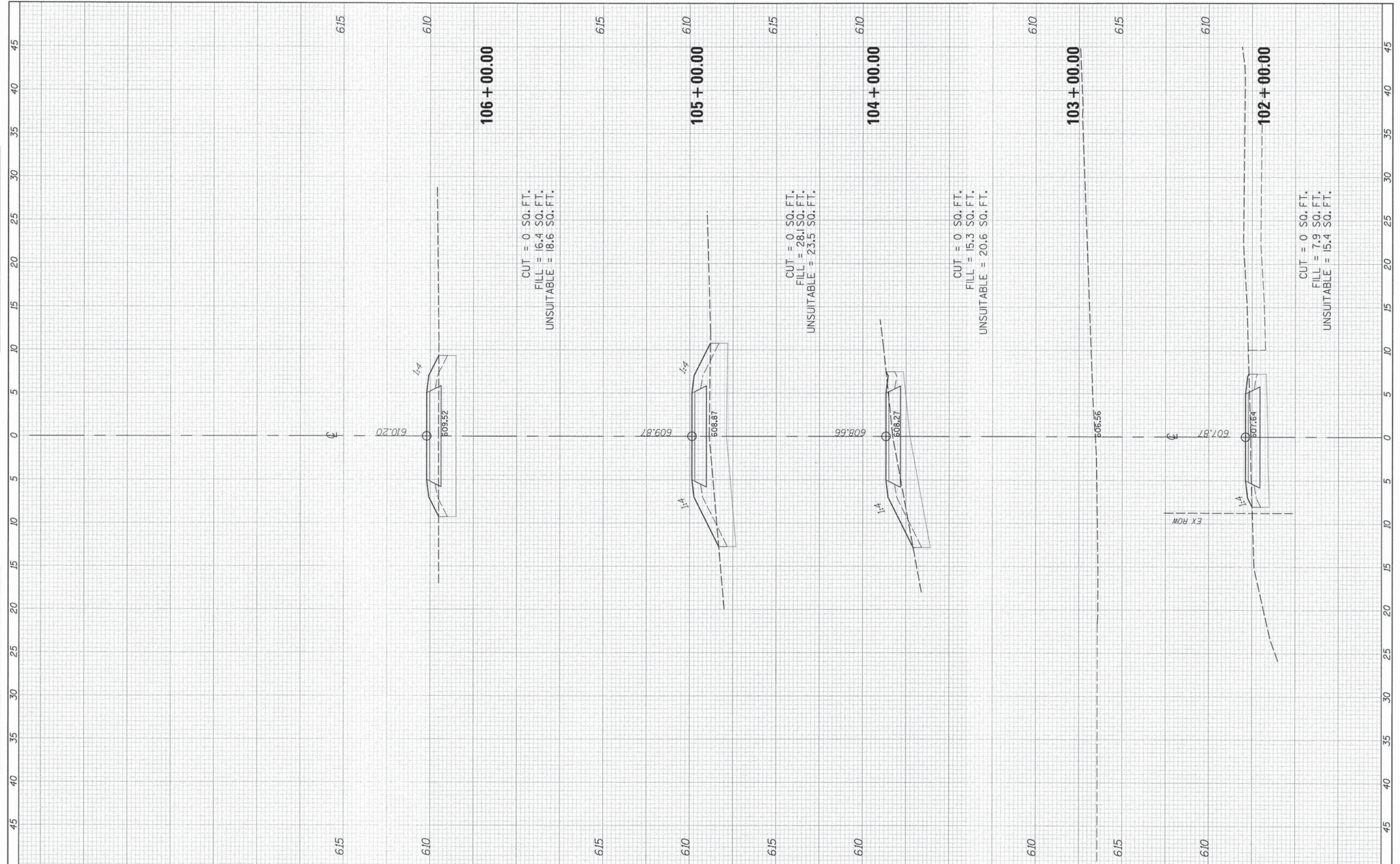
ORIGINAL SURVEY	SURVEYED	BY	DATE
NOTE BOOK NO.	PLOTTED		
	DATE		
	AREAS CHECKED		



FILE NAME	USER NAME	DESIGNED	REVISED	STATE OF ILLINOIS DEPARTMENT OF TRANSPORTATION	NORTH BRANCH BIKE TRAIL EXTENSION CROSS SECTIONS		F.A. RTE.	SECTION	COUNTY	TOTAL SHEETS	SHEET NO.
#FILEL#	12/5/2014	DRAWN	REVISED				08-F3000-21-BT	COOK	129	114	
MODEL NAME	12/5/2014	CHECKED	REVISED				CONTRACT NO. 61A86		ILLINOIS FED. AID PROJECT		
	10/20/14	DATE	REVISED				SCALE: SHEET 22 OF 37 SHEETS STA. 98+00.00 TO STA. 101+00.00				

FINAL SURVEY	DATE
SURVEYED	BY
PLOTTED	
NOTE BOOK	
AREAS CHECKED	
NO.	

ORIGINAL SURVEY	DATE
SURVEYED	BY
PLOTTED	
NOTE BOOK	
AREAS CHECKED	
NO.	



CUT = 0 SQ. FT.
 FILL = 16.4 SQ. FT.
 UNSUITABLE = 18.6 SQ. FT.

CUT = 0 SQ. FT.
 FILL = 28.1 SQ. FT.
 UNSUITABLE = 23.5 SQ. FT.

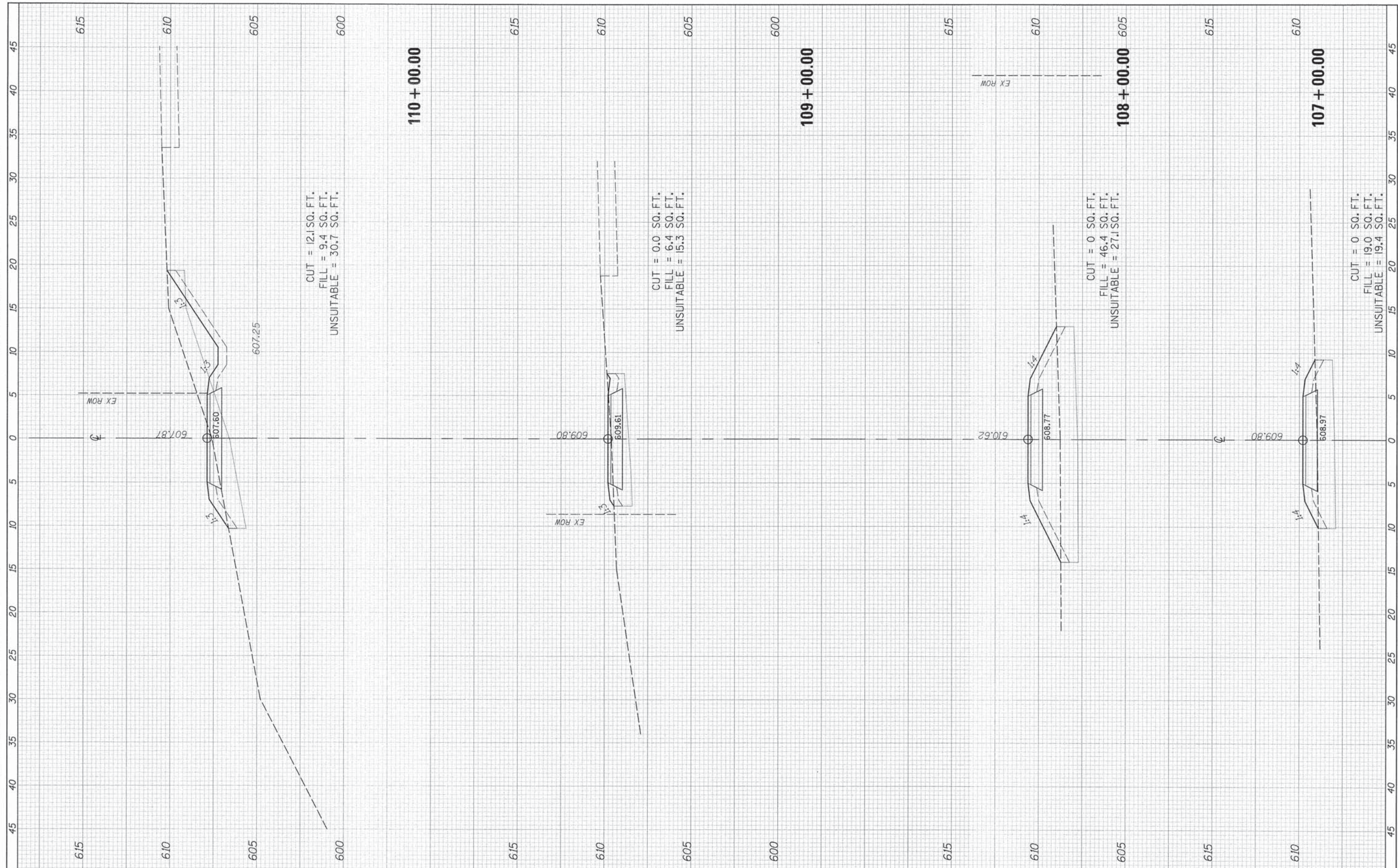
CUT = 0 SQ. FT.
 FILL = 15.3 SQ. FT.
 UNSUITABLE = 20.6 SQ. FT.

CUT = 0 SQ. FT.
 FILL = 7.9 SQ. FT.
 UNSUITABLE = 15.4 SQ. FT.

FILE NAME	USER NAME = David.Landwehr	DESIGNED	REVISED	STATE OF ILLINOIS DEPARTMENT OF TRANSPORTATION		NORTH BRANCH BIKE TRAIL EXTENSION CROSS SECTIONS		F.A. RTE.	SECTION	COUNTY	TOTAL SHEETS	SHEET NO.
#FILE#		DRAWN	REVISED			SCALE: SHEET 23 OF 37 SHEETS STA. 102+00.00 TO STA. 106+00.00			08-F3000-21-BT	COOK	129	115
#MODEL#		CHECKED = DDL	REVISED								CONTRACT NO. 61A86	
		DATE = 10/20/14	REVISED						ILLINOIS FED. AID PROJECT			

FINAL SURVEY	SURVEYED	BY	DATE
NOTE BOOK NO.	NO. OF PAGES		
	AREAS CHECKED		

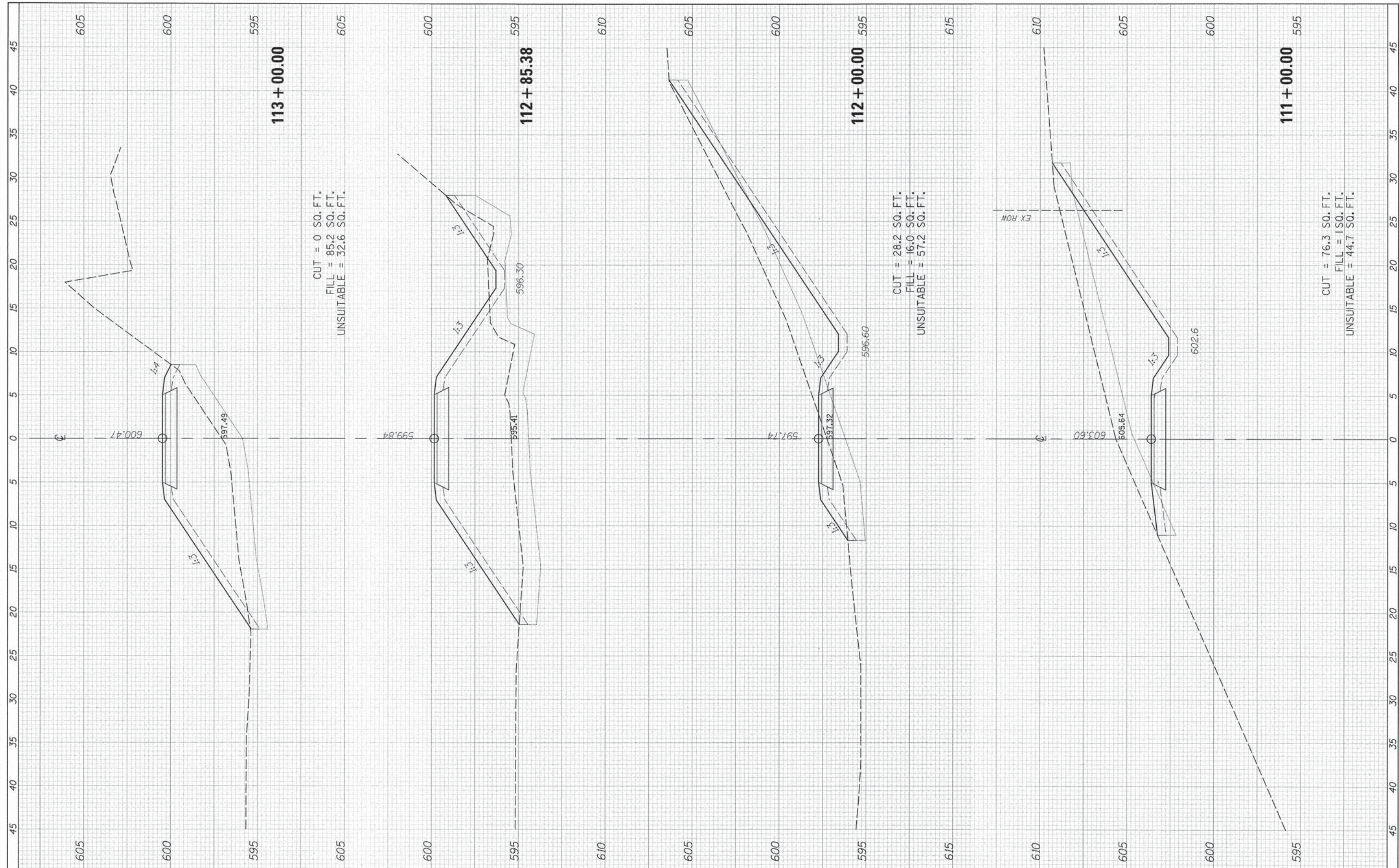
ORIGINAL SURVEY	SURVEYED	BY	DATE
NOTE BOOK NO.	NO. OF PAGES		
	AREAS CHECKED		



FILE NAME	USER NAME = David.Landwehr	DESIGNED	REVISED	STATE OF ILLINOIS DEPARTMENT OF TRANSPORTATION	NORTH BRANCH BIKE TRAIL EXTENSION CROSS SECTIONS		F.A. RTE.	SECTION	COUNTY	TOTAL SHEETS	SHEET NO.
#FILE#	PLOT SCALE = 5,000 ⁰⁰ / in.	DRAWN	REVISED				08-F3000-21-BT	COOK	129	116	
#MODELNAME#	PLOT DATE = 12/5/2014	CHECKED = DDL	REVISED				CONTRACT NO. 61A86		ILLINOIS FED. AID PROJECT		
		DATE = 10/20/14	REVISED				SCALE: SHEET 24 OF 37 SHEETS STA. 107+00.00 TO STA. 110+00.00				

FINAL SURVEY	SUPERVISOR	BY	DATE
NOTE BOOK	NOTED		
AREAS	DATE		
AREAS CHECKED			
NO.			

ORIGINAL SURVEY	SUPERVISOR	BY	DATE
NOTE BOOK	NOTED		
AREAS	DATE		
AREAS CHECKED			
NO.			



CUT = 0 SQ. FT.
 FILL = 85.2 SQ. FT.
 UNSUITABLE = 32.6 SQ. FT.

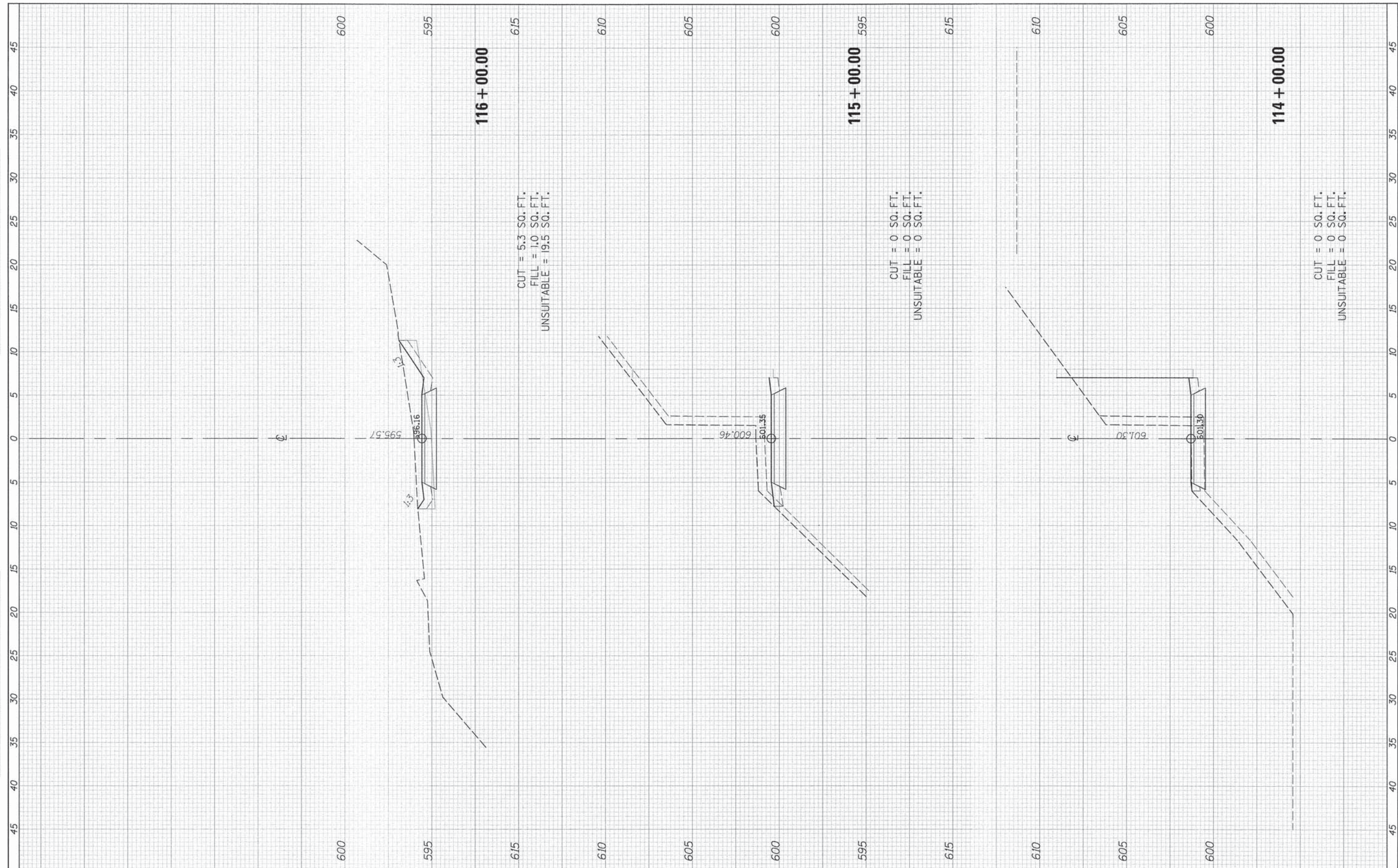
CUT = 28.2 SQ. FT.
 FILL = 16.0 SQ. FT.
 UNSUITABLE = 57.2 SQ. FT.

CUT = 76.3 SQ. FT.
 FILL = 10.0 SQ. FT.
 UNSUITABLE = 44.7 SQ. FT.

FILE NAME	USER NAME = David.Londreuer	DESIGNED	REVISED	STATE OF ILLINOIS DEPARTMENT OF TRANSPORTATION	NORTH BRANCH BIKE TRAIL EXTENSION CROSS SECTIONS	F.A. RTE.	SECTION	COUNTY	TOTAL SHEETS	SHEET NO.
#FILE#	PLT SCALE = 5,280.00' / 1" =	DRAWN	REVISED			08-F3000-21-BT	COOK	129	117	
#MODELNAME#	PLT DATE = 12/25/2014	CHECKED = DDL	REVISED			CONTRACT NO. 61A86		ILLINOIS FED. AID PROJECT		
		DATE = 10/20/14	REVISED			SCALE: SHEET 25 OF 37 SHEETS STA. 111+00.00 TO STA. 113+00.00				

FINAL SURVEY	SURVEYED	BY	DATE
NOTE BOOK	PLOTTED		
NO.	AREAS CHECKED		

ORIGINAL SURVEY	SURVEYED	BY	DATE
NOTE BOOK	PLOTTED		
NO.	AREAS CHECKED		



FILE NAME: #FILEL#
MODEL NAME: #

USER NAME: David.Landwehr
PLOT SCALE: 1/8" = 10'-0"

DESIGNED: -
DRAWN: -
CHECKED: DDL
DATE: 10/20/14

REVISED: -
REVISED: -
REVISED: -
REVISED: -

**STATE OF ILLINOIS
DEPARTMENT OF TRANSPORTATION**

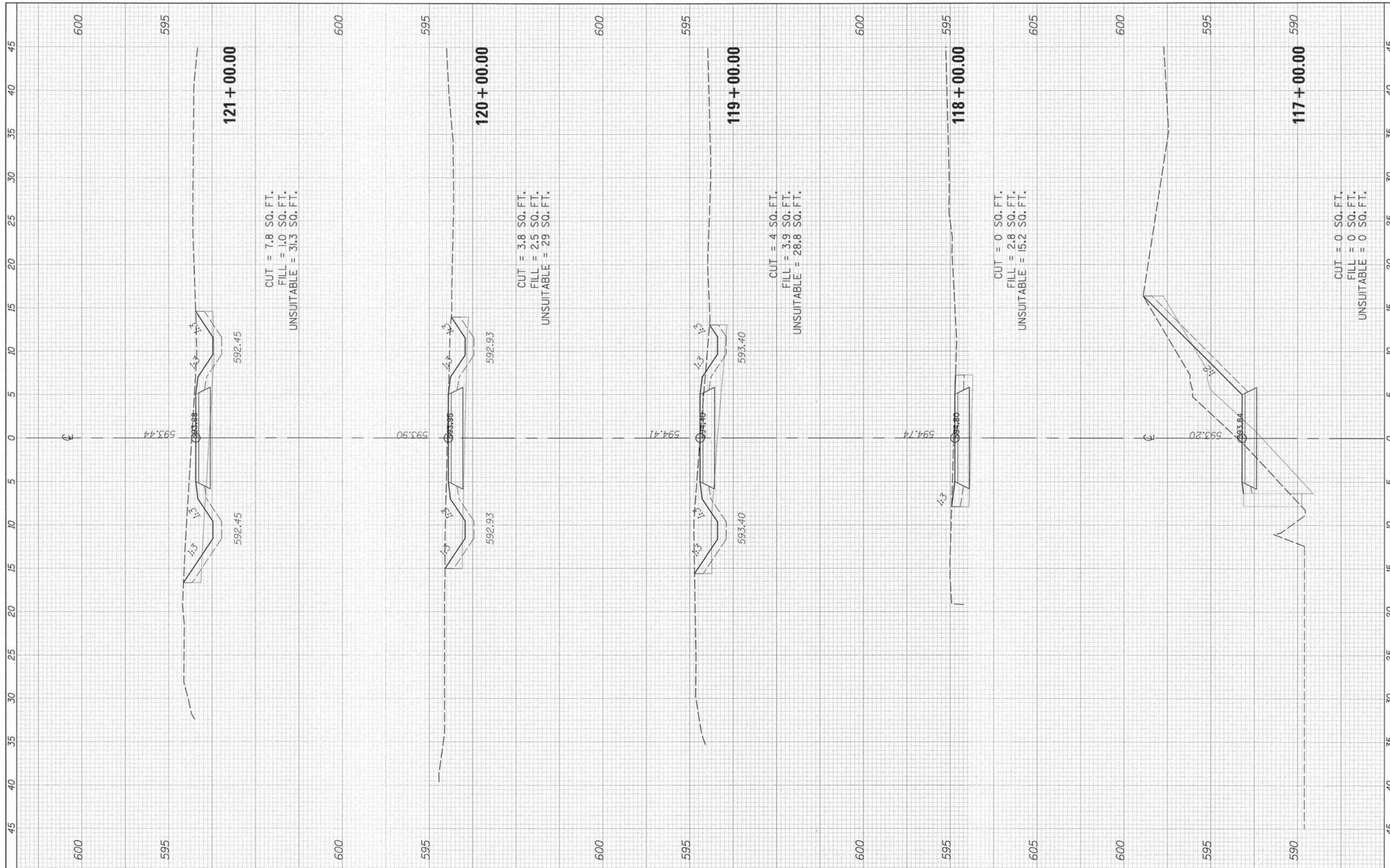
**NORTH BRANCH BIKE TRAIL EXTENSION
CROSS SECTIONS**

SCALE: SHEET 26 OF 37 SHEETS STA. 114+00.00 TO STA. 116+00.00

F.A. RTE.	SECTION	COUNTY	TOTAL SHEETS	SHEET NO.
	08-F3000-21-BT	COOK	129	118
CONTRACT NO. 61A86				
[ILLINOIS] FED. AID PROJECT				

FINAL SURVEY	SURVEYED	BY	DATE
NOTE BOOK	TEMPLATE		
NO.	AREAS CHECKED		

ORIGINAL SURVEY	SURVEYED	BY	DATE
NOTE BOOK	TEMPLATE		
NO.	AREAS CHECKED		

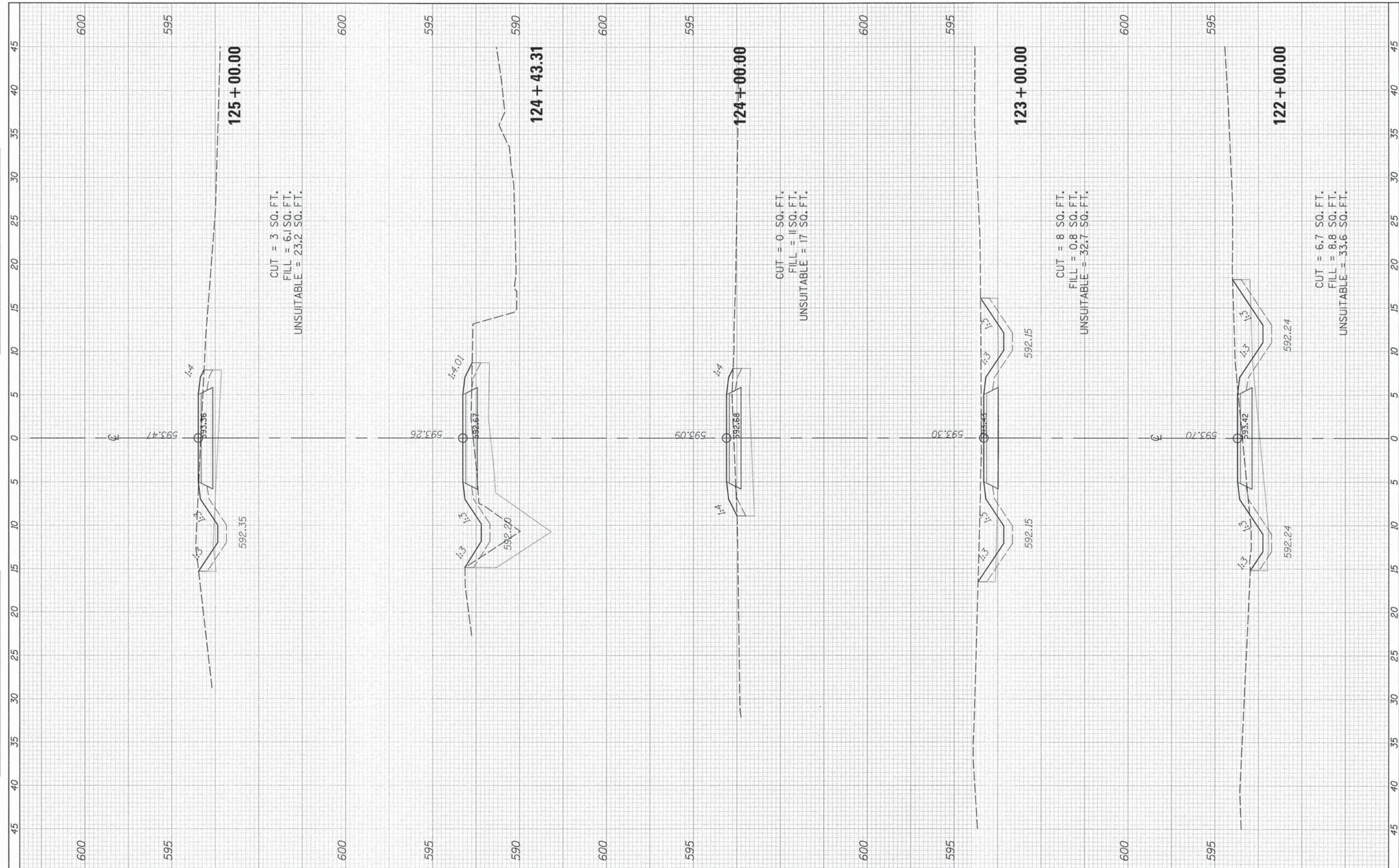


FILE NAME =	USER NAME = David.Landwehr	DESIGNED -	REVISED -	STATE OF ILLINOIS DEPARTMENT OF TRANSPORTATION	NORTH BRANCH BIKE TRAIL EXTENSION CROSS SECTIONS	F.A. RTE.	SECTION	COUNTY	TOTAL SHEETS	SHEET NO.
#FILEL#	PLOT SCALE = 5/8" = 1'	DRAWN	REVISED			08-F3000-21-BT	COOK	129	119	
#MODELNAME#	PLOT DATE = 12/5/2014	CHECKED - DDL	REVISED			CONTRACT NO. 61A86				
		DATE - 10/20/14	REVISED			ILLINOIS FED. AID PROJECT				

SCALE: SHEET 27 OF 37 SHEETS STA. 117+00.00 TO STA. 121+00.00

FINAL SURVEY	DATE
BY	
PLOTTED	
NOTE BOOK	
AREAS CHECKED	
NO.	

ORIGINAL SURVEY	DATE
BY	
PLOTTED	
NOTE BOOK	
AREAS CHECKED	
NO.	



CUT = 3 SQ. FT.
 FILL = 6.1 SQ. FT.
 UNSUITABLE = 23.2 SQ. FT.

CUT = 0 SQ. FT.
 FILL = 11 SQ. FT.
 UNSUITABLE = 17 SQ. FT.

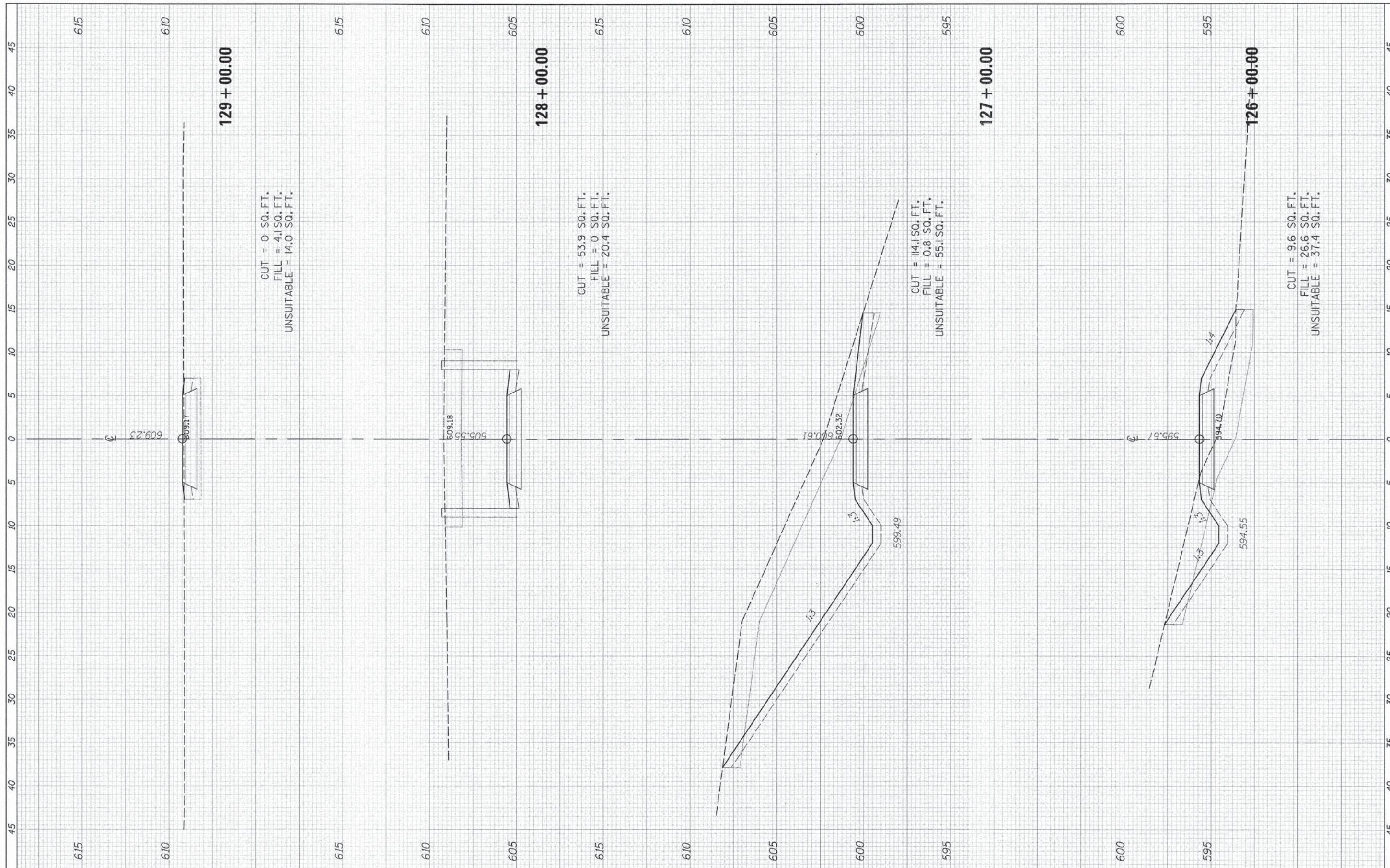
CUT = 8 SQ. FT.
 FILL = 0.8 SQ. FT.
 UNSUITABLE = 32.7 SQ. FT.

CUT = 6.7 SQ. FT.
 FILL = 8.8 SQ. FT.
 UNSUITABLE = 33.6 SQ. FT.

FILE NAME	USER NAME = Davrrf, Landowner	DESIGNED	REVISOR	STATE OF ILLINOIS DEPARTMENT OF TRANSPORTATION	NORTH BRANCH BIKE TRAIL EXTENSION CROSS SECTIONS	F.A. RTE.	SECTION	COUNTY	TOTAL SHEETS	SHEET NO.
#FILE#		DRAWN	REVISOR			08-F3000-21-BT	COOK	129	120	
MODELNAME#		CHECKED = DDL	REVISOR			CONTRACT NO. 61A86		ILLINOIS FED. AID PROJECT		
		DATE = 10/20/14	REVISOR			SCALE:	SHEET 28 OF 37 SHEETS	STA. 122+00.00 TO STA. 125+00.00		

FINAL SURVEY	STARTED	BY	DATE
NOTE BOOK NO.	TEMPLATE		
AREAS CHECKED			

ORIGINAL SURVEY	STARTED	BY	DATE
NOTE BOOK NO.	TEMPLATE		
AREAS CHECKED			



FILE NAME	USER NAME	DESIGNED	REVISED
#FILE#	David.Landeswer	DRAWN	REVISED
#MODEL#	PLOT SCALE = 5/8" = 1' / in.	CHECKED	REVISED
	PLOT DATE = 12/5/2014	DATE	REVISED

**STATE OF ILLINOIS
DEPARTMENT OF TRANSPORTATION**

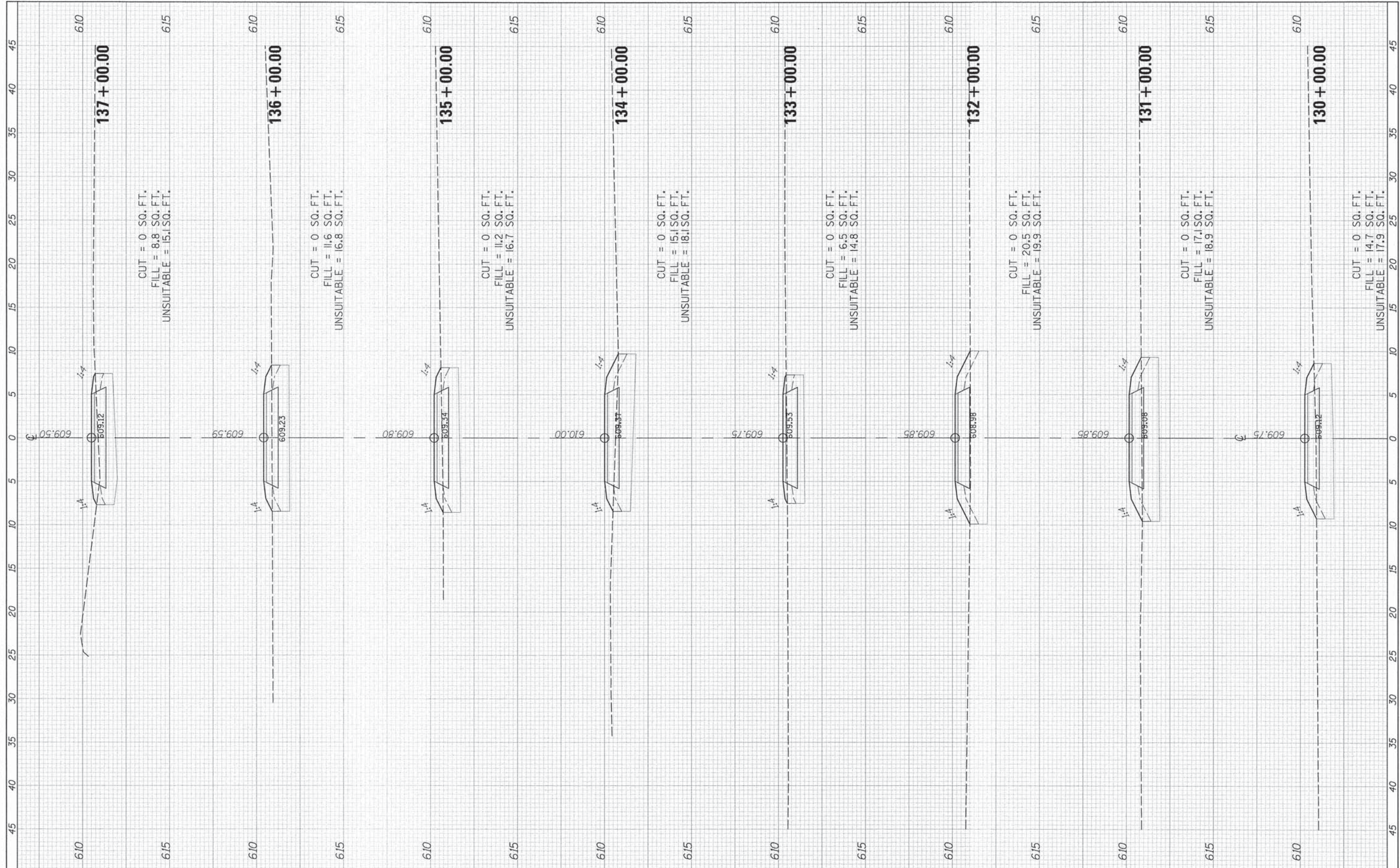
**NORTH BRANCH BIKE TRAIL EXTENSION
CROSS SECTIONS**

SCALE: SHEET 29 OF 37 SHEETS STA. 126+00.00 TO STA. 129+00.00

F.A. RTE.	SECTION	COUNTY	TOTAL SHEETS	SHEET NO.
	08-F3000-21-BT	COOK	129	121
ILLINOIS FED. AID PROJECT			CONTRACT NO. 61A86	

FINAL SURVEY	BY	DATE
SURVEYED		
NOTE BOOK		
AREAS CHECKED		
NO.		

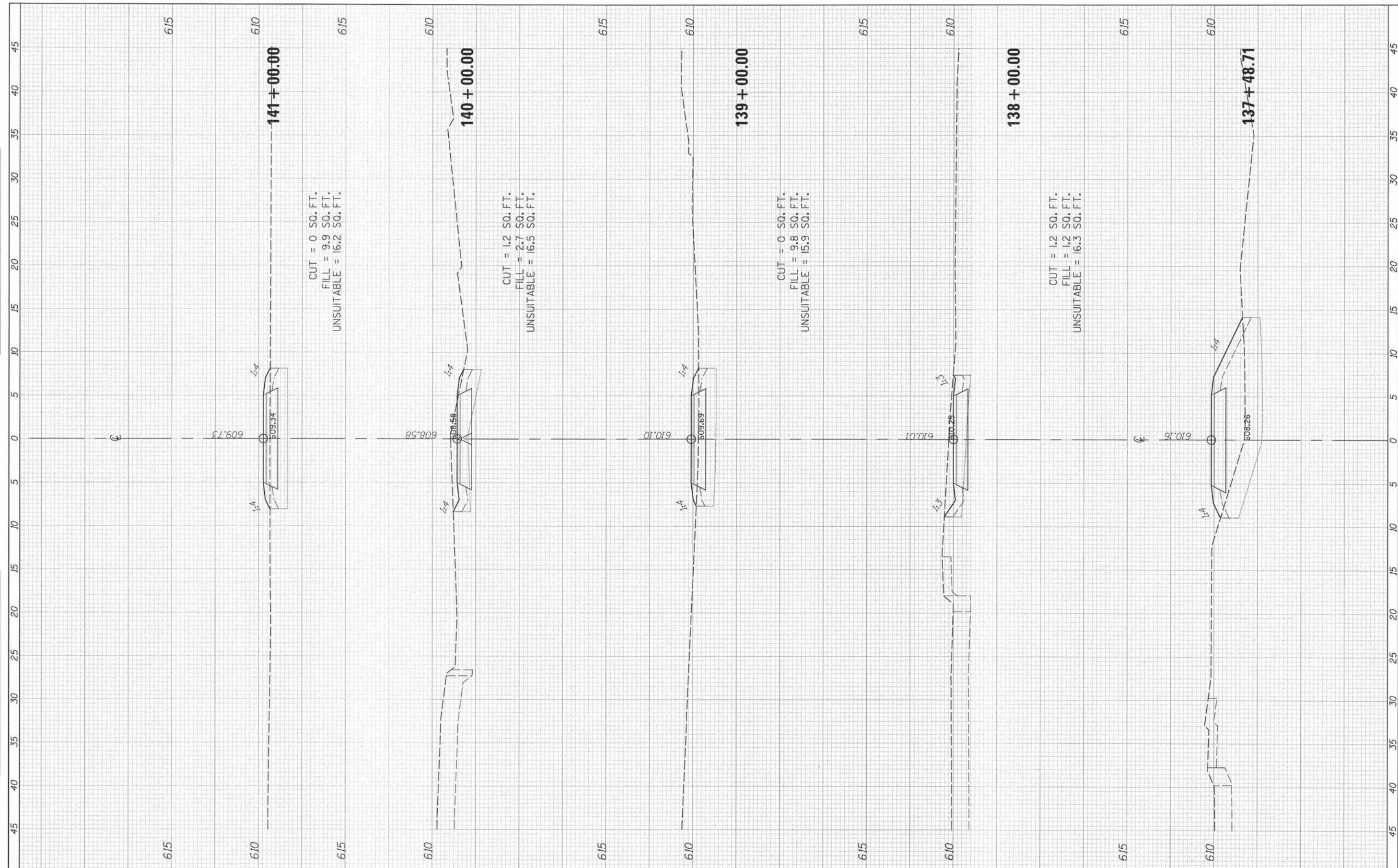
ORIGINAL SURVEY	BY	DATE
SURVEYED		
NOTE BOOK		
AREAS CHECKED		
NO.		



FILE NAME	USER NAME = Davis, Landon	DESIGNED	REVISED	STATE OF ILLINOIS DEPARTMENT OF TRANSPORTATION	NORTH BRANCH BIKE TRAIL EXTENSION CROSS SECTIONS	F.A. RTE.	SECTION	COUNTY	TOTAL SHEETS	SHEET NO.
#FILEL#	PLOT SCALE = 1/8" = 10'	DRAWN	REVISED			08-F3000-21-BT	COOK	129	122	
#MODELNAME#	PLOT DATE = 12/5/2014	CHECKED = DDL	REVISED			CONTRACT NO. 61A86		ILLINOIS FED. AID PROJECT		
		DATE = 10/20/14	REVISED			SCALE:	SHEET 30 OF 37 SHEETS	STA. 130+00.00 TO STA. 137+00.00		

FINAL SURVEY	SUPERVISED	BY	DATE
NOTE BOOK	PLOTTED		
NO.	AREAS CHECKED		

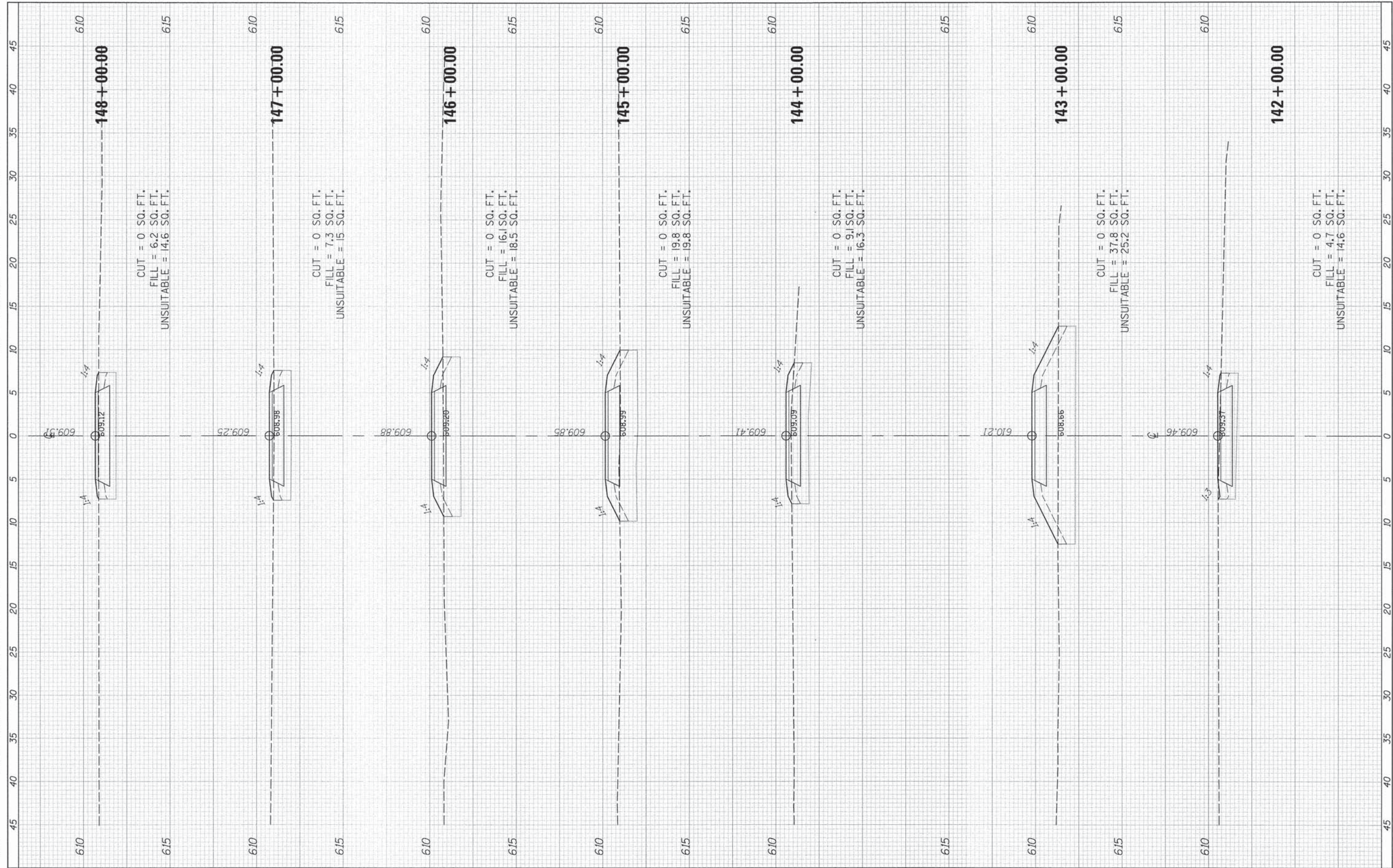
ORIGINAL SURVEY	SUPERVISED	BY	DATE
NOTE BOOK	PLOTTED		
NO.	AREAS CHECKED		



FILE NAME	USER NAME = David.Landwehr	DESIGNED	REVISED	STATE OF ILLINOIS DEPARTMENT OF TRANSPORTATION	NORTH BRANCH BIKE TRAIL EXTENSION CROSS SECTIONS	SCALE: SHEET 31 OF 37 SHEETS STA. 137+48.71 TO STA. 141+00.00	F.A. RTE.	SECTION	COUNTY	TOTAL SHEETS	SHEET NO.
#FILE#	PLT SCALE = 5,0000 1/4 in.	DRAWN	REVISED				08-F3000-21-BT	COOK	129	123	
#MODELNAME#	PLT DATE = 12/5/2014	CHECKED = DDL	REVISED				CONTRACT NO. 61A86				
		DATE = 10/20/14	REVISED				ILLINOIS FED. AID PROJECT				

FINAL SURVEY	SURVEYED	BY	DATE
NOTE BOOK NO.	PLOTTED		
	FILED		
	DATE		
	AREAS CHECKED		

ORIGINAL SURVEY	SURVEYED	BY	DATE
NOTE BOOK NO.	PLOTTED		
	FILED		
	DATE		
	AREAS CHECKED		



FILE NAME: #FILEL*
 MODEL NAME: *
 USER NAME: David.Landwehr
 PLOT SCALE: 5,0000 "/>

DESIGNED: *
 DRAWN: *
 CHECKED: DDL
 DATE: 10/20/14

REVISED: *
 REVISED: *
 REVISED: *
 REVISED: *

STATE OF ILLINOIS
 DEPARTMENT OF TRANSPORTATION

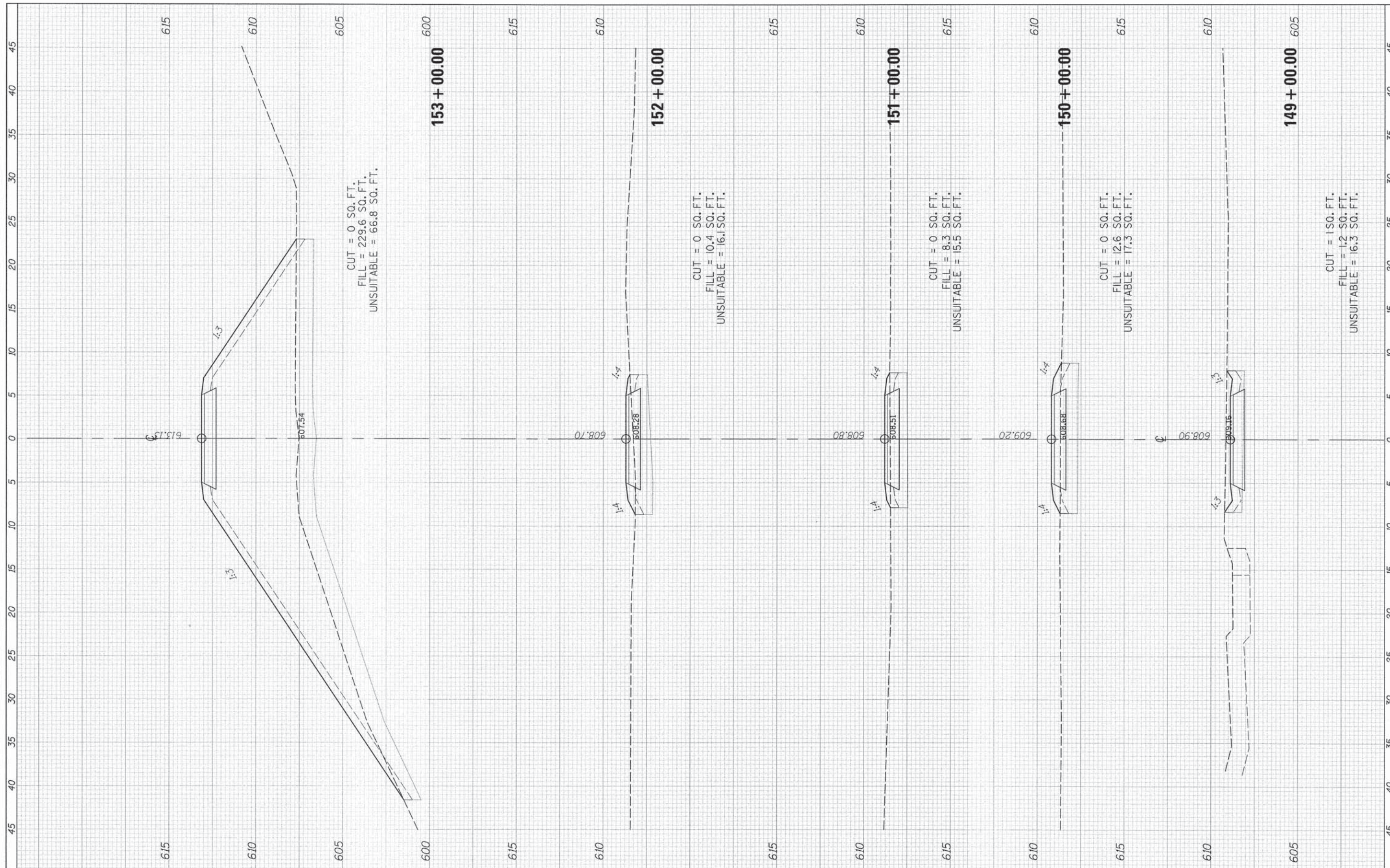
NORTH BRANCH BIKE TRAIL EXTENSION
 CROSS SECTIONS

SCALE: SHEET 32 OF 37 SHEETS STA. 142+00.00 TO STA. 148+00.00

F.A. RTE.	SECTION	COUNTY	TOTAL SHEETS	SHEET NO.
	08-F3000-21-BT	COOK	129	124
ILLINOIS FED. AID PROJECT			CONTRACT NO. 61A86	

FINAL SURVEY	DATE
SURVEYED	BY
NOTE BOOK	NO.
AREAS CHECKED	

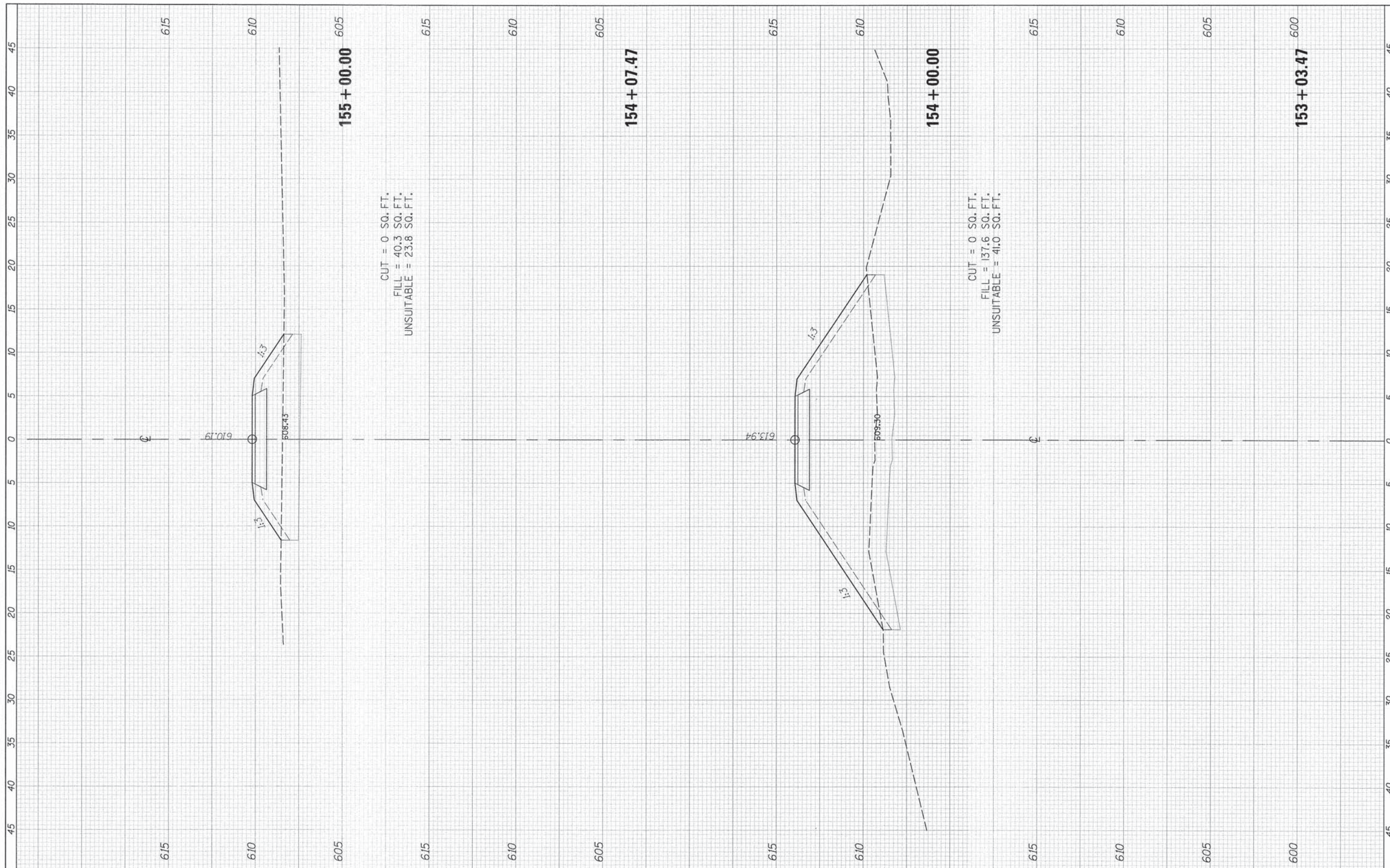
ORIGINAL SURVEY	DATE
SURVEYED	BY
NOTE BOOK	NO.
AREAS CHECKED	



FILE NAME: #	USER NAME: David.Landwehr	DESIGNED: -	REVISED: -	STATE OF ILLINOIS DEPARTMENT OF TRANSPORTATION	NORTH BRANCH BIKE TRAIL EXTENSION CROSS SECTIONS	F.A. RTE.	SECTION	COUNTY	TOTAL SHEETS	SHEET NO.	
#FILEL#	PLOT SCALE: 1/8" = 10'	CHECKED: DDL	REVISED: -			08-F3000-21-BT	COOK	129	125		
#MODELNAME#	PLOT DATE: 12/5/2014	DATE: 10/20/14	REVISED: -			CONTRACT NO. 61A86		ILLINOIS FED. AID PROJECT			
						SCALE: SHEET 33 OF 37 SHEETS STA. 149+00.00 TO STA. 153+00.00					

FINAL SURVEY	DATE
SCHEMATIC	BY
NOTE BOOK	NO.
AREAS CHECKED	

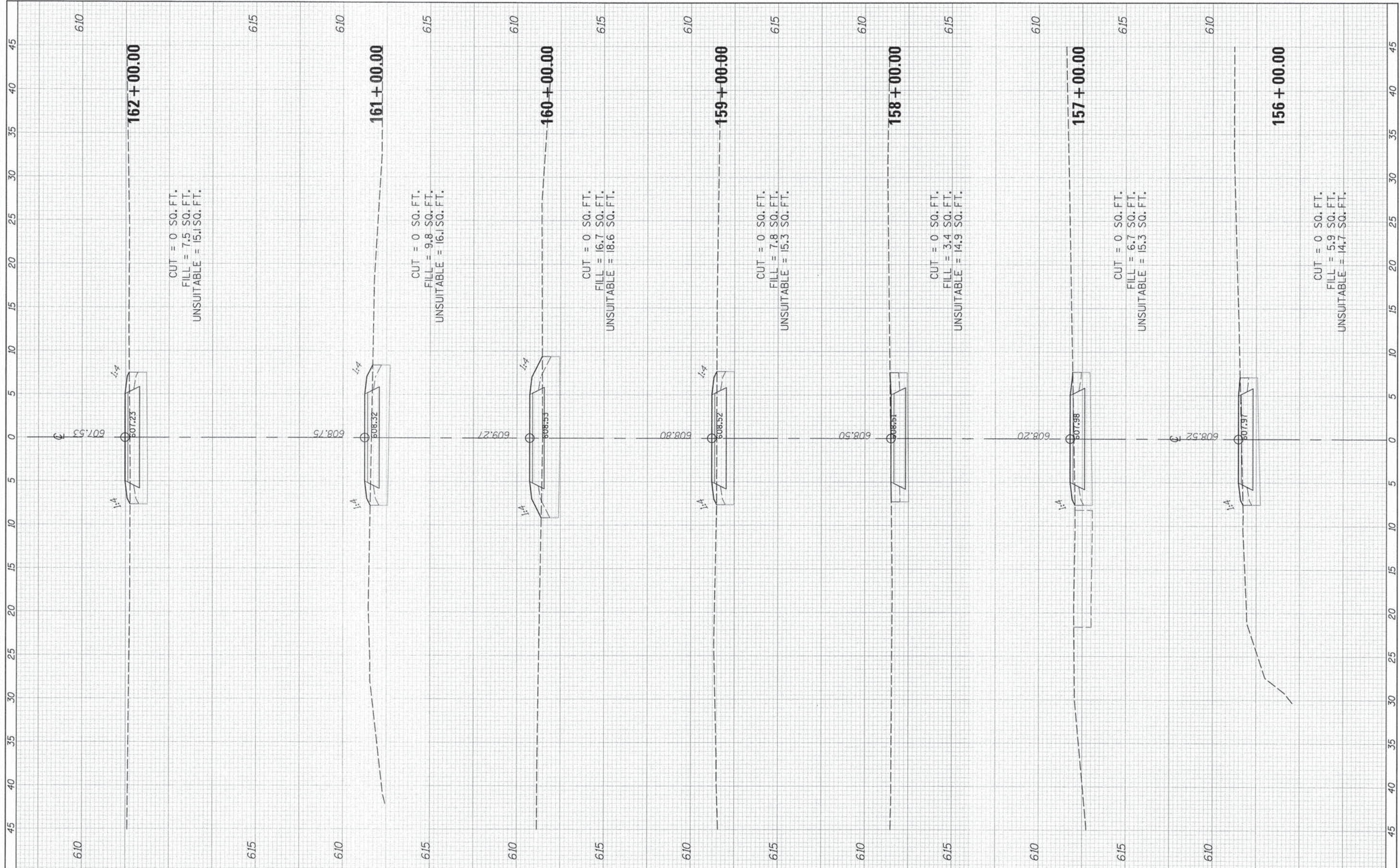
ORIGINAL SURVEY	DATE
SCHEMATIC	BY
NOTE BOOK	NO.
AREAS CHECKED	



FILE NAME	USER NAME = David.Lordmeyer	DESIGNED	REVISED	STATE OF ILLINOIS DEPARTMENT OF TRANSPORTATION	NORTH BRANCH BIKE TRAIL EXTENSION CROSS SECTIONS	F.A. RTE.	SECTION	COUNTY	TOTAL SHEETS	SHEET NO.
#FILE#	PLOT SCALE = 5.00000' / in.	DRAWN	REVISED			08-F3000-21-BT	COOK	129	126	
#MODELNAME#	PLOT DATE = 12/5/2014	CHECKED = DDL	REVISED			CONTRACT NO. 61A86				
		DATE = 10/20/14	REVISED			ILLINOIS FED. AID PROJECT				

FINAL SURVEY	BY	DATE
SURVEYED		
NOTE BOOK		
NO.		
AREAS CHECKED		

ORIGINAL SURVEY	BY	DATE
SURVEYED		
NOTE BOOK		
NO.		
AREAS CHECKED		



FILE NAME: #FILEL*
#MODELNAME*

USER NAME: David.Landwehr
PLOT SCALE: 5.0000" = 1'-0"
PLOT DATE: 12/15/2014

DESIGNED
DRAWN
CHECKED: DDL
DATE: 10/20/14

REVISED
REVISED
REVISED
REVISED

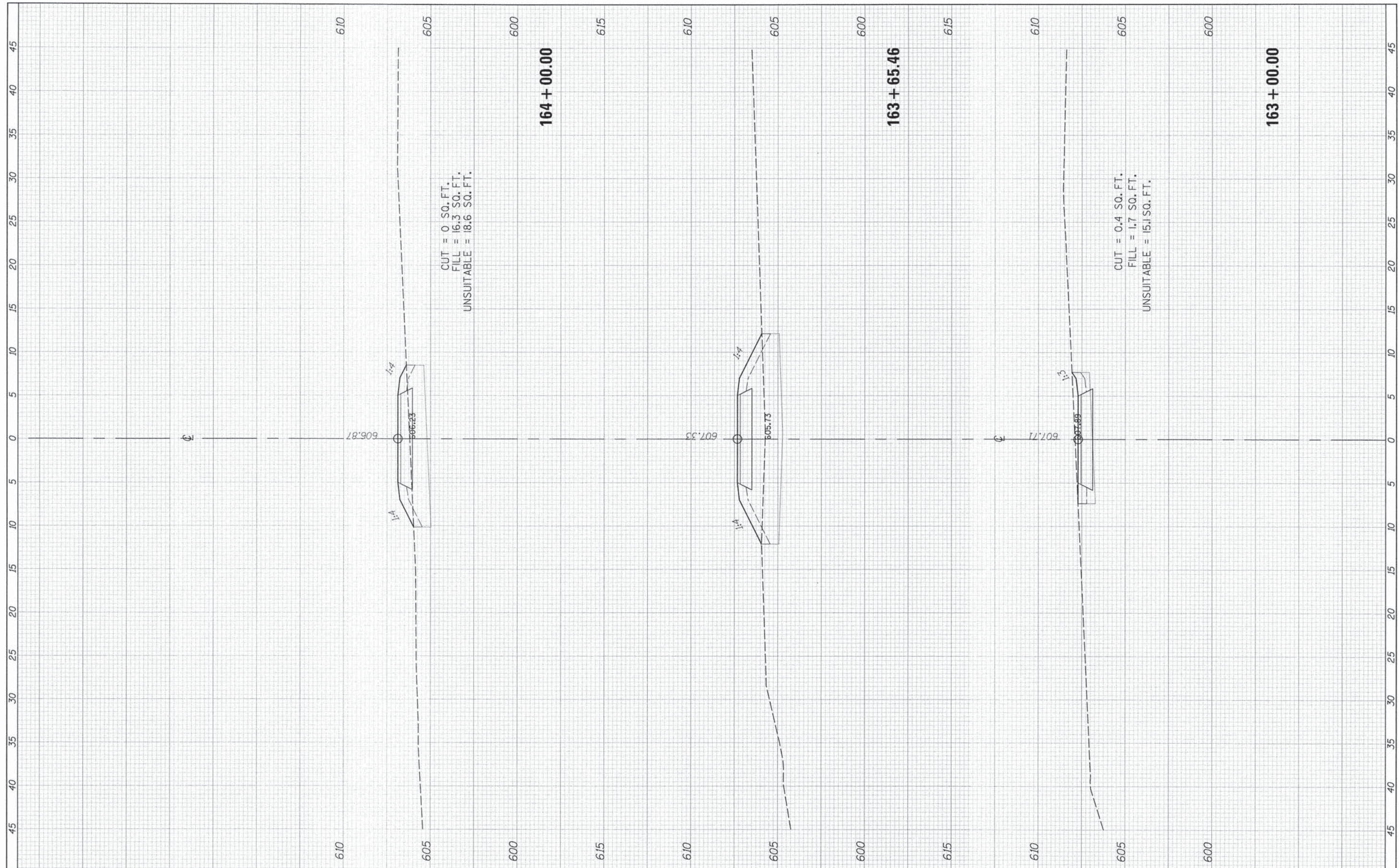
STATE OF ILLINOIS
DEPARTMENT OF TRANSPORTATION

NORTH BRANCH BIKE TRAIL EXTENSION
CROSS SECTIONS
SCALE: SHEET 35 OF 37 SHEETS STA. 156+00.00 TO STA. 162+00.00

F.A. RTE.	SECTION	COUNTY	TOTAL SHEETS	SHEET NO.
	08-F3000-21-BT	COOK	129	127
CONTRACT NO. 61A86			ILLINOIS FED. AID PROJECT	

FINAL SURVEY	DATE
BY	
SCANNED	
TOPGATE	
NOTE BOOK	
AREAS	
CHECKED	

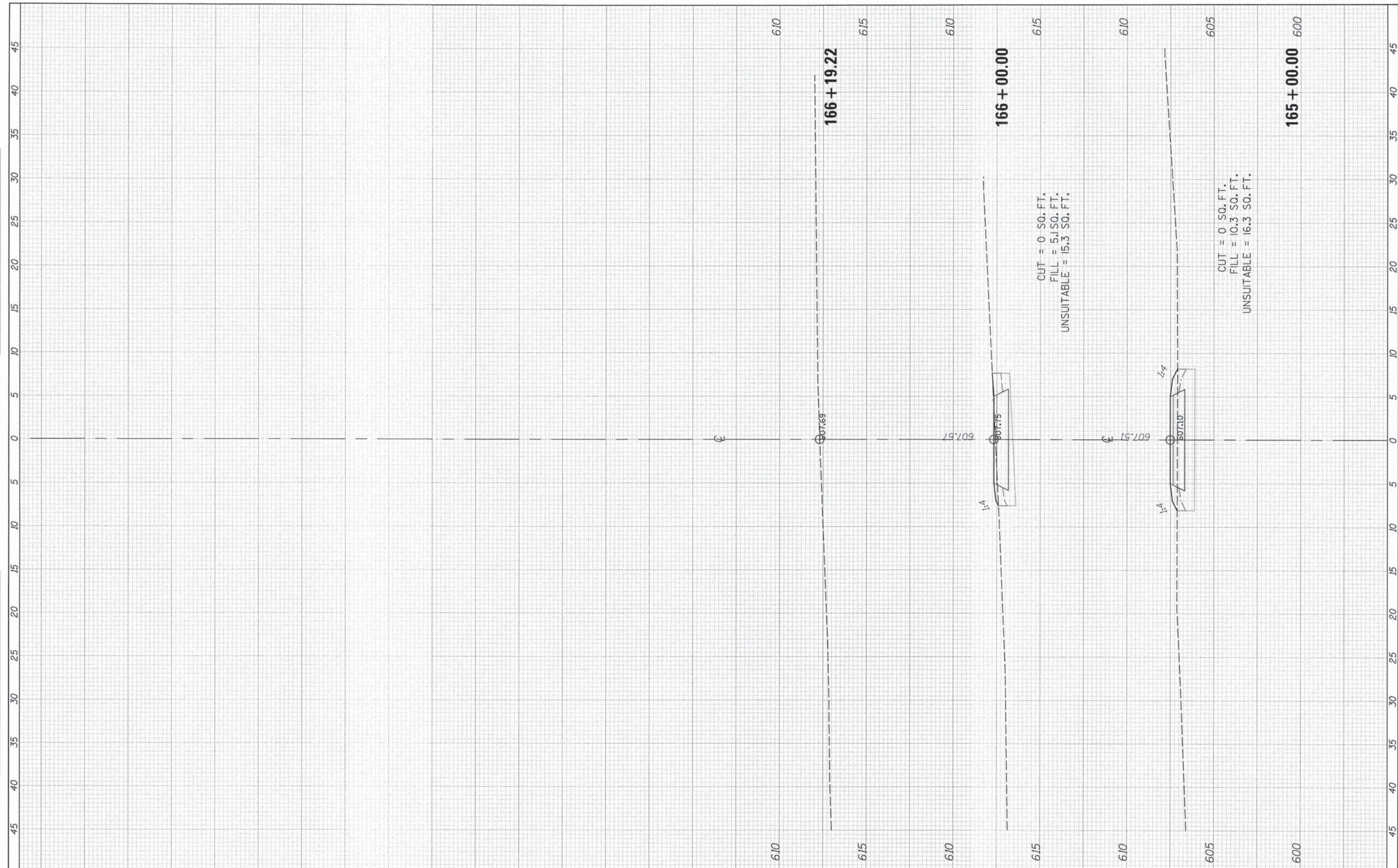
ORIGINAL SURVEY	DATE
BY	
SCANNED	
TOPGATE	
NOTE BOOK	
AREAS	
CHECKED	



FILE NAME	USER NAME = David.Landwehr	DESIGNED	REVISIONS	STATE OF ILLINOIS DEPARTMENT OF TRANSPORTATION	NORTH BRANCH BIKE TRAIL EXTENSION CROSS SECTIONS		F.A. RTE.	SECTION	COUNTY	TOTAL SHEETS	SHEET NO.
#FILE#	PLOT SCALE = 5,00000 * / in.	DRAWN	REVISIONS		SCALE:	SHEET 36 OF 37 SHEETS	STA. 163+00.00 TO STA. 164+00.00	08-F3000-21-BT	COOK	129	128
#MODELNAME#	PLOT DATE = 12/15/2014	CHECKED DDL	REVISIONS		ILLINOIS FED. AID PROJECT		CONTRACT NO. 61AB6				
		DATE 10/20/14	REVISIONS								

FINAL SURVEY	SURVEYED	BY	DATE
NOTE BOOK	PLOTTED		
NO.	AREAS		
	CHECKED		

ORIGINAL SURVEY	SURVEYED	BY	DATE
NOTE BOOK	PLOTTED		
NO.	AREAS		
	CHECKED		



FILE NAME :	USER NAME : David.Landwehr	DESIGNED :	REVISED :	STATE OF ILLINOIS DEPARTMENT OF TRANSPORTATION	NORTH BRANCH BIKE TRAIL EXTENSION CROSS SECTIONS		F.A. RTE.	SECTION	COUNTY	TOTAL SHEETS	SHEET NO.
#TITLE#	PLOT SCALE = 5,00000' / 1" =	DRAWN :	REVISED :				08-F3000-21-BT	COOK	129	129	
#MODELNAME#	PLOT DATE = 12/5/2014	CHECKED : DDL	REVISED :				CONTRACT NO. 61A86				
		DATE : 10/20/14	REVISED :				ILLINOIS FED. AID PROJECT				
					SCALE:	SHEET 37 OF 37 SHEETS		STA. 165+00.00 TO STA. 166+19.22			