


DATE	
BY	
SURVEYED	
PLOTTED	
TEMPLATE	
NOTE BOOK	
AREAS CHECKED	
NO.	

DATE	
BY	
SURVEYED	
PLOTTED	
TEMPLATE	
NOTE BOOK	
AREAS CHECKED	
NO.	

MODEL: IL13C_EBLA_B
 FILE NAME: pavilambson.dwg
 PROJECT: 78154S EB
 DESIGN: 78154S EB
 COUNTY: ADAM



USER NAME = whitee	DESIGNED -	REVISED -
PLOT SCALE = 10.0000' / in.	DRAWN -	REVISED -
PLOT DATE = 12/11/2019	CHECKED -	REVISED -
	DATE -	REVISED -

**STATE OF ILLINOIS
 DEPARTMENT OF TRANSPORTATION**

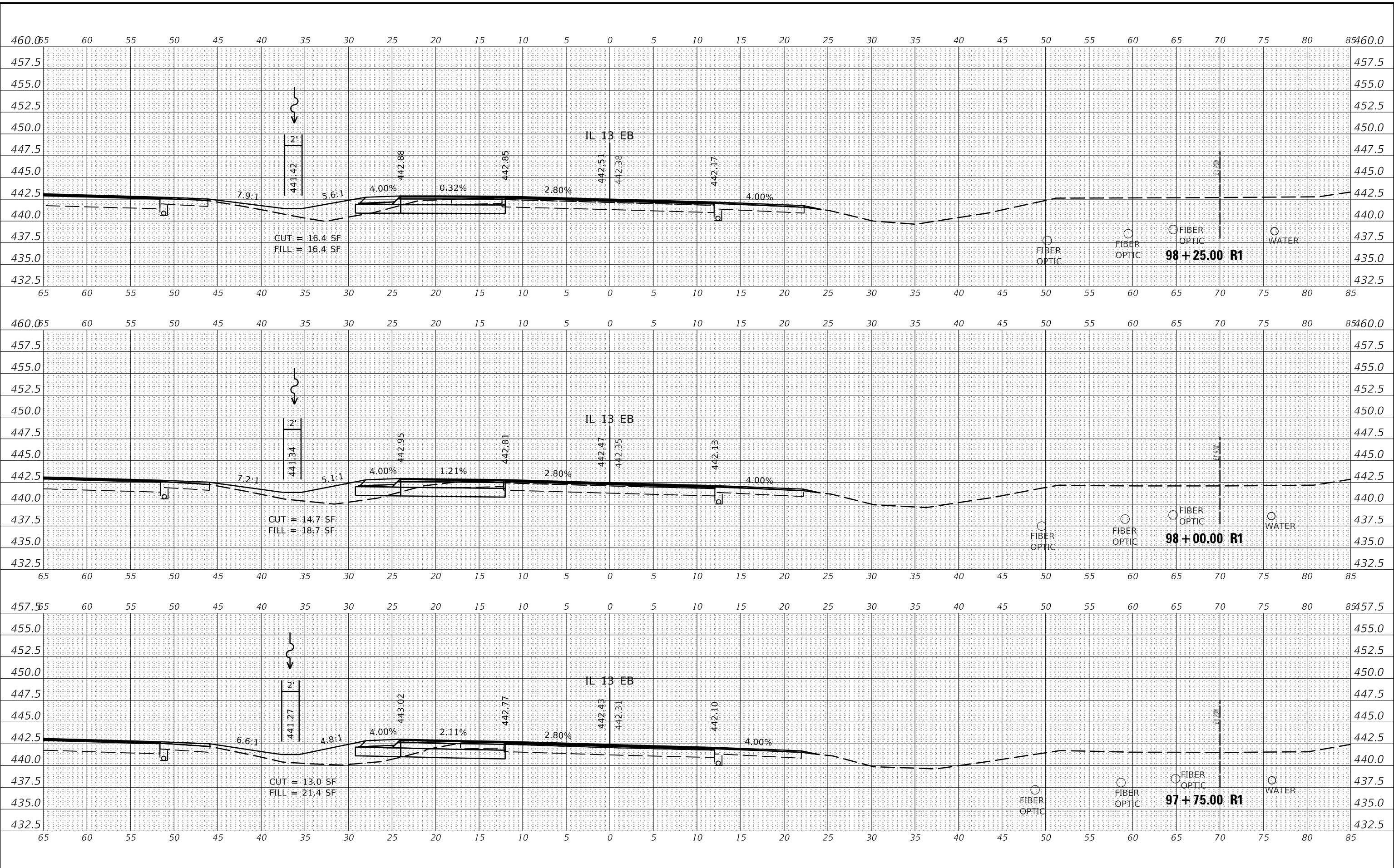
IL 13 EB - CROSS SECTIONS			
SCALE:	SHEET	OF	SHEETS
		STA. 96+98.40 R1 TO STA. 97+50.00 R1	

F.A.P. RTE.	SECTION	COUNTY	TOTAL SHEETS	SHEET NO.
331	(6-1)N-2,R5-3	WILLIAMSON	150	101
CONTRACT NO. 78115				
ILLINOIS FED. AID PROJECT				

DATE	
BY	
SURVEYED	
PLOTTED	
TEMPLATE	
AREAS CHECKED	
FINAL SURVEY	
NOTE BOOK	
NO.	

DATE	
BY	
SURVEYED	
PLOTTED	
TEMPLATE	
AREAS CHECKED	
ORIGINAL SURVEY	
NOTE BOOK	
NO.	

MODEL: IL13C_LERLA_B
 FILE NAME: pavilamson.dwg
 I:\projects\7815\CD\Drawings\DOT\Office\District 9\Projects\7815\CD\Drawings\DOT\97815\AS EB Corridor 3A.dwg



USER NAME = whitee	DESIGNED -	REVISD -
	DRAWN -	REVISD -
PLOT SCALE = 10.0000' / in.	CHECKED -	REVISD -
PLOT DATE = 12/11/2019	DATE -	REVISD -

**STATE OF ILLINOIS
DEPARTMENT OF TRANSPORTATION**

IL 13 EB - CROSS SECTIONS

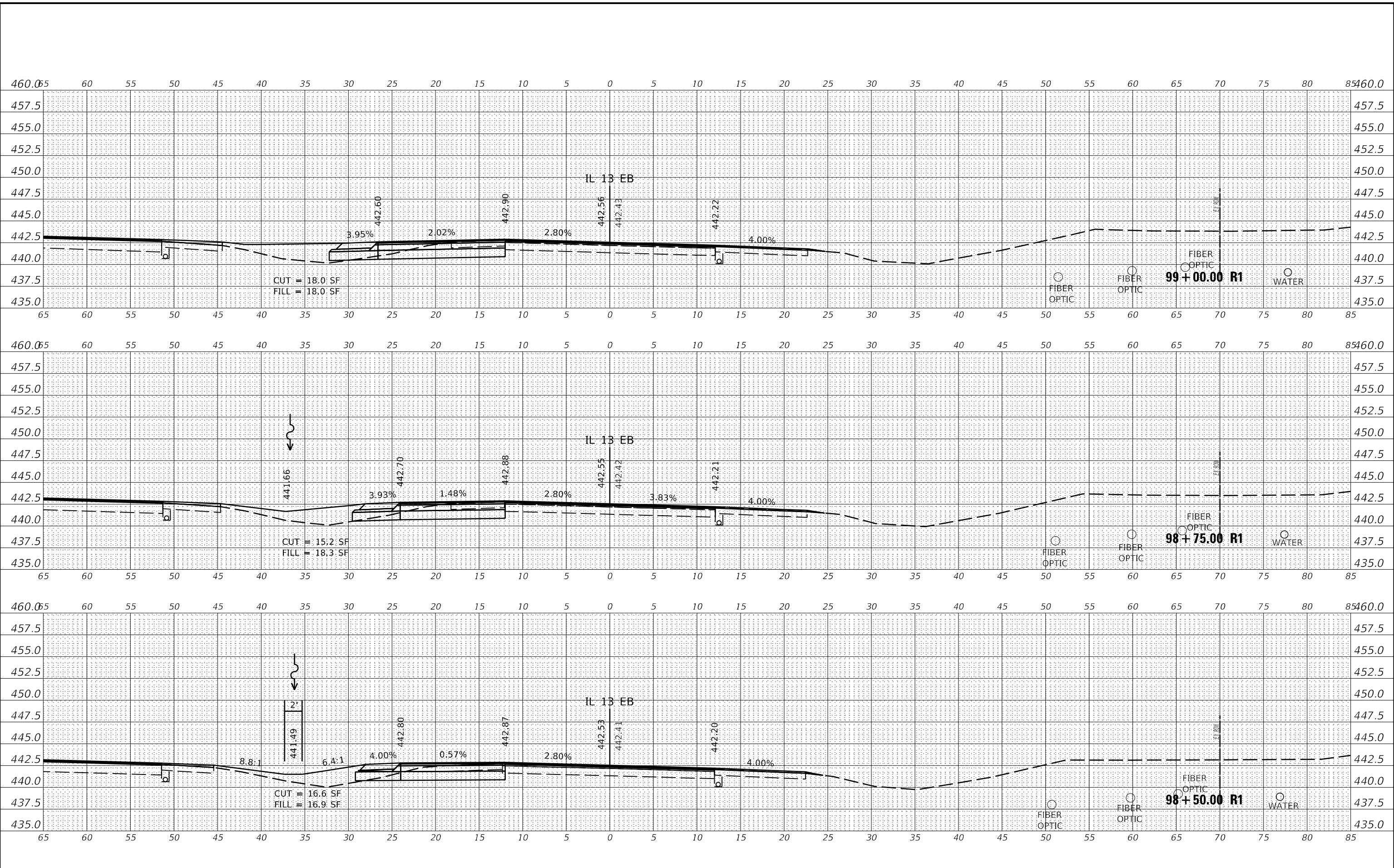
SCALE: SHEET OF SHEETS STA. 97+75.00 R1 TO STA. 98+25.00 R1

F.A.P. RTE.	SECTION	COUNTY	TOTAL SHEETS	SHEET NO.
331	(6-1)N-2,RS-3	WILLIAMSON	150	102
CONTRACT NO. 78715				
ILLINOIS FED. AID PROJECT				

DATE	
BY	
SURVEYED	
PLOTTED	
TEMPLATE	
NOTE BOOK	
AREAS CHECKED	
NO.	

DATE	
BY	
SURVEYED	
PLOTTED	
TEMPLATE	
NOTE BOOK	
AREAS CHECKED	
NO.	

MODEL: IL13C_LBLA_8
 FILE NAME: pavilionsan.dat; illinois; pwidth; Documents\DOT - Offices\District 9\Projects\7815\CADD\Design\987815\AS EB Corridor 3d.dgn



USER NAME = whitode	DESIGNED -	REVISED -
	DRAWN -	REVISED -
PLOT SCALE = 10.0000' / in.	CHECKED -	REVISED -
PLOT DATE = 12/11/2019	DATE -	REVISED -

**STATE OF ILLINOIS
DEPARTMENT OF TRANSPORTATION**

IL 13 EB - CROSS SECTIONS

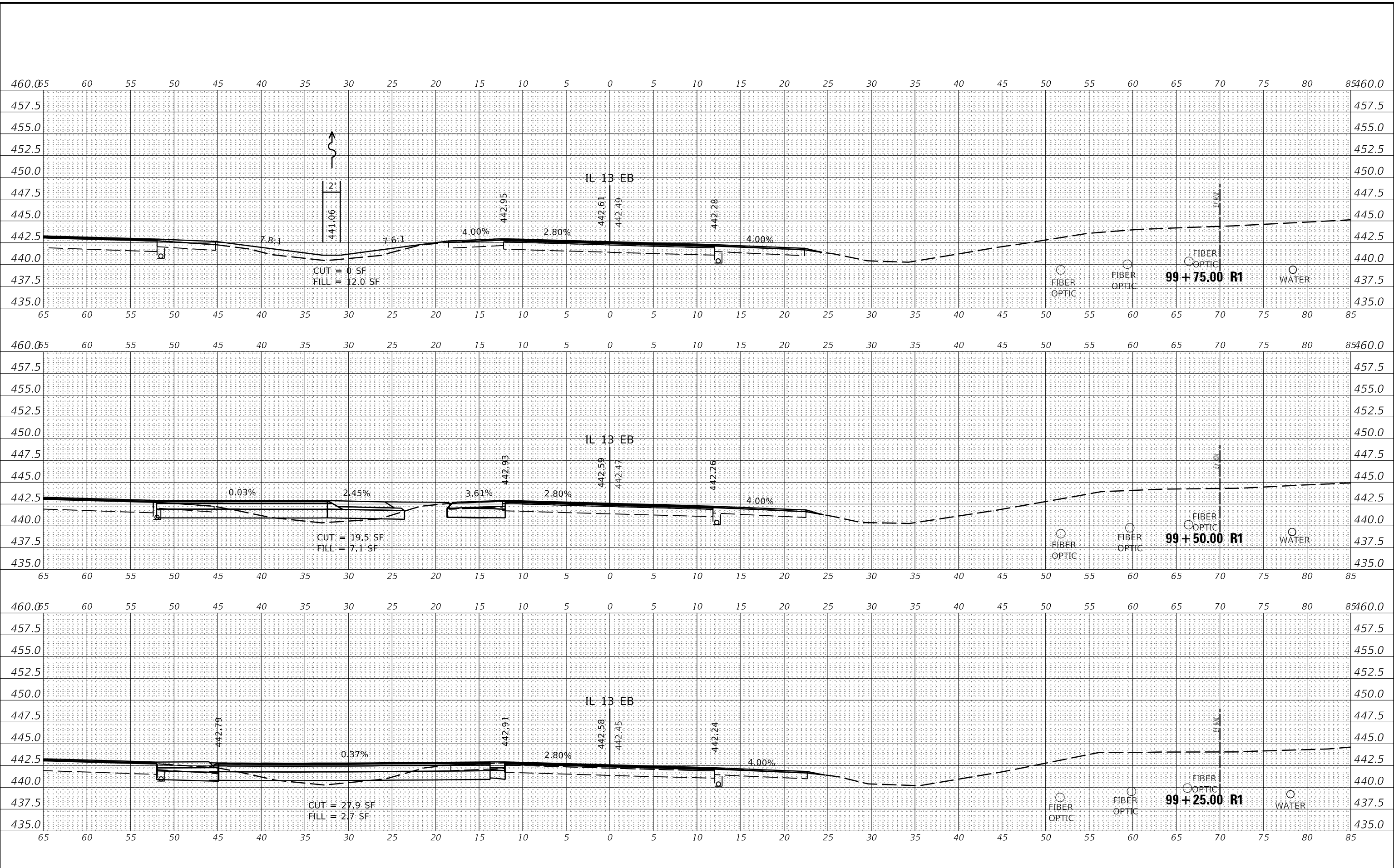
SCALE: SHEET OF SHEETS STA. 98+50.00 R1 TO STA. 99+00.00 R1

F.A.P. RTE. 331	SECTION (6-1)N-2,R5-3	COUNTY WILLIAMSON	TOTAL SHEETS 150	SHEET NO. 103
ILLINOIS FED. AID PROJECT			CONTRACT NO. 78715	

DATE	
BY	
SURVEYED	
PLOTTED	
TEMPLATE	
NOTE BOOK	
AREAS CHECKED	
NO.	

DATE	
BY	
SURVEYED	
PLOTTED	
TEMPLATE	
NOTE BOOK	
AREAS CHECKED	
NO.	

MODEL: IL13CL_EBLA_B
 FILE NAME: pavilambson.dwg
 PROJECT: 7815 CAD Data Design 09/28/15 IL 13 EB Corridor 3A.dwg
 OFFICE: DISTRICT 9 PROJECTS



USER NAME = whitode	DESIGNED -	REVISD -
PLOT SCALE = 10.0000' / in.	DRAWN -	REVISD -
PLOT DATE = 12/11/2019	CHECKED -	REVISD -
	DATE -	REVISD -

**STATE OF ILLINOIS
DEPARTMENT OF TRANSPORTATION**

IL 13 EB - CROSS SECTIONS

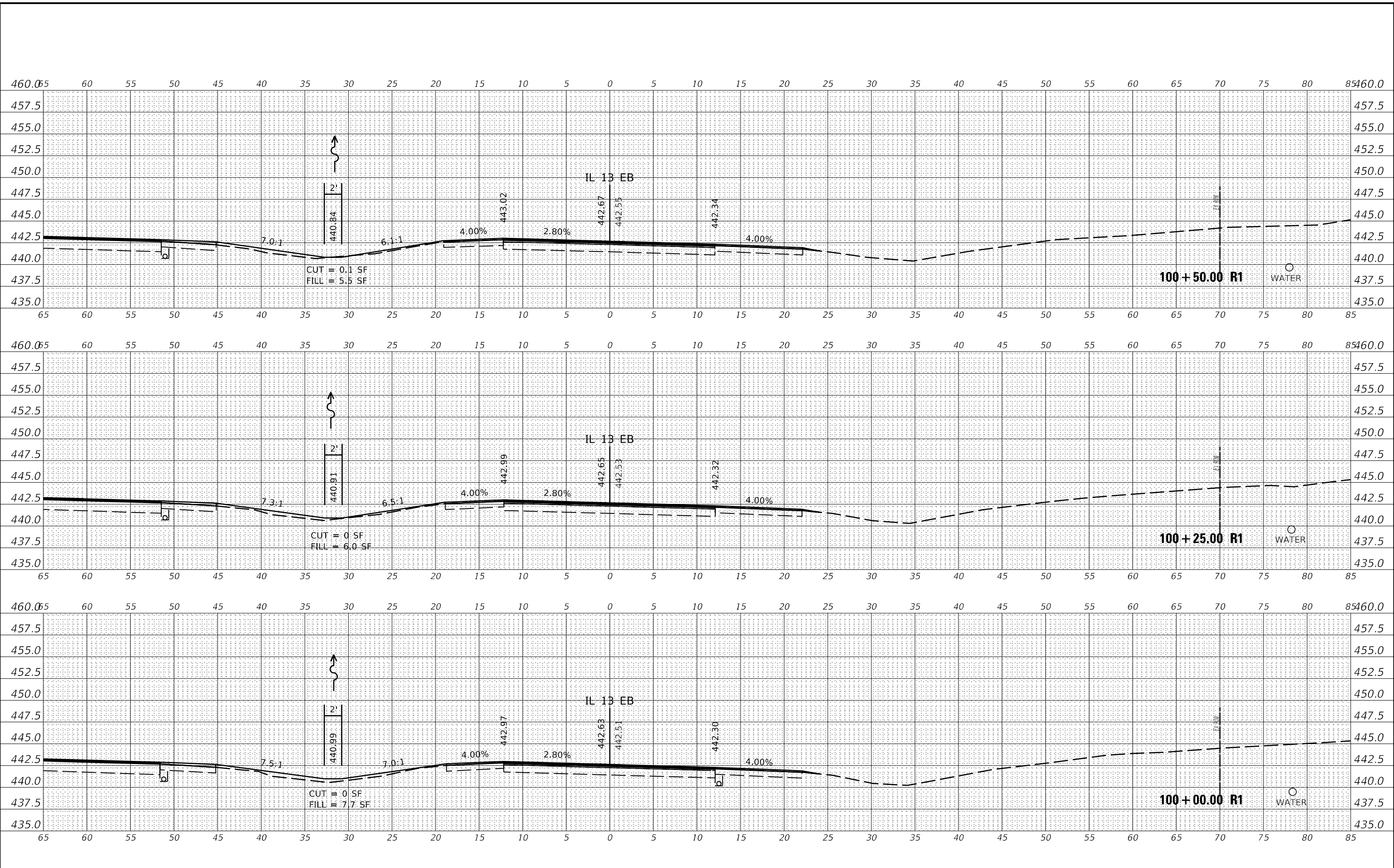
SCALE: SHEET OF SHEETS STA. 99+25.00 R1 TO STA. 99+75.00 R1

F.A.P. RTE. 331	SECTION (6-1)N-2,R5-3	COUNTY WILLIAMSON	TOTAL SHEETS 150	SHEET NO. 104
			CONTRACT NO. 78715	
		ILLINOIS	FED. AID PROJECT	

DATE	
BY	
FINAL SURVEY	SURVEYED
NOTE BOOK	PLOTTED
NO.	TEMPLATE
	AREAS CHECKED

DATE	
BY	
ORIGINAL SURVEY	SURVEYED
NOTE BOOK	PLOTTED
NO.	TEMPLATE
	AREAS CHECKED

MODEL: IL13C_EBLA_B
 FILE NAME: pavilambson.dwg
 I:\GIS\DOT\Documents\DOT - Office\District 9\Projects\7815\CD\Design\97815\AS_EB_Corridor_3R_Adm



USER NAME = whitee	DESIGNED -	REVISED -
	DRAWN -	REVISED -
PLOT SCALE = 10.0000' / in.	CHECKED -	REVISED -
PLOT DATE = 12/11/2019	DATE -	REVISED -

**STATE OF ILLINOIS
 DEPARTMENT OF TRANSPORTATION**

IL 13 EB - CROSS SECTIONS

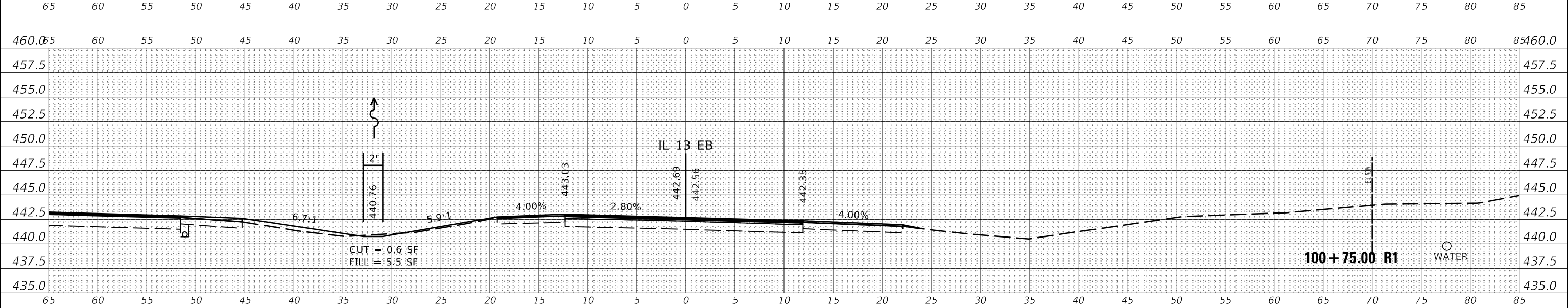
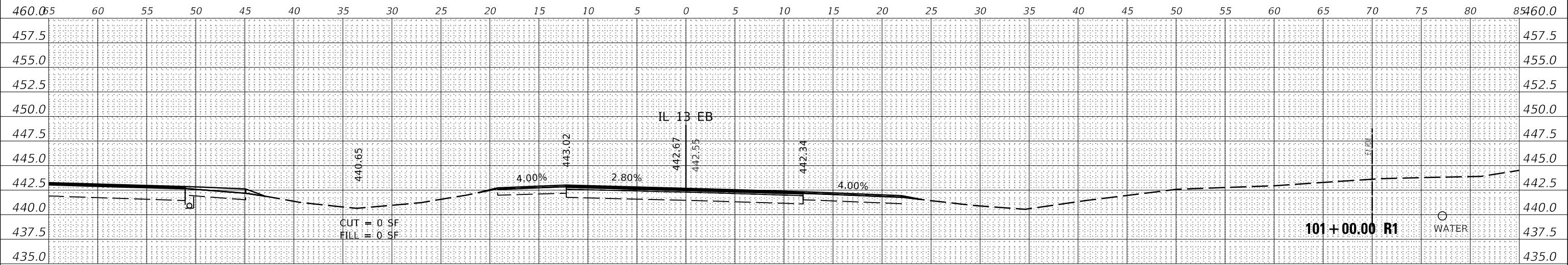
SCALE: SHEET OF SHEETS STA. 100+00.00 R1 TO STA. 100+50.00 R1

F.A.P. RTE.	SECTION	COUNTY	TOTAL SHEETS	SHEET NO.
331	(6-1)N-2,RS-3	WILLIAMSON	150	105
CONTRACT NO. 78715				
ILLINOIS FED. AID PROJECT				

FINAL SURVEY	SURVEYED	DATE
NOTE BOOK	PLOTTED	BY
NO.	TEMPLATE	
	AREAS CHECKED	
	AREAS CHECKED	

ORIGINAL SURVEY	SURVEYED	DATE
NOTE BOOK	PLOTTED	BY
NO.	TEMPLATE	
	AREAS CHECKED	
	AREAS CHECKED	

MODEL: IL13C_LBLA_8
FILE NAME: p:\williamson_data\illinois\p\wid\DOT\Documents\DOT_Offices\District_3\Projects\7815\CD\Drawings\97815\XLS_EB_Corridor_3R_A.dgn



USER NAME = whitee	DESIGNED -	REVISED -
PLOT SCALE = 10.0000 ' / in.	DRAWN -	REVISED -
PLOT DATE = 12/11/2019	CHECKED -	REVISED -
	DATE -	REVISED -

**STATE OF ILLINOIS
DEPARTMENT OF TRANSPORTATION**

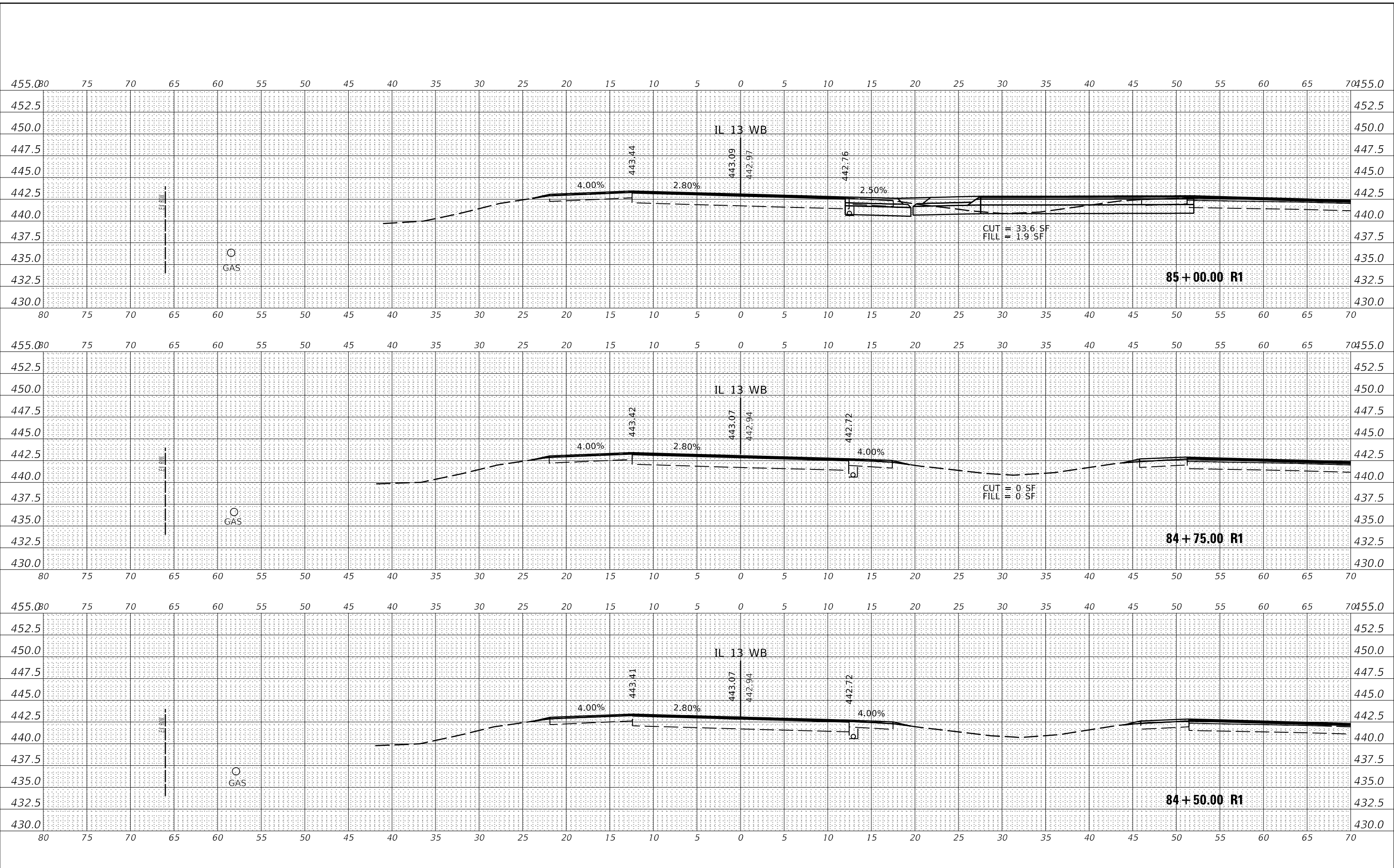
IL 13 EB - CROSS SECTIONS			
SCALE:	SHEET	OF	SHEETS
STA. 100+75.00 R1 TO STA. 101+00.00 R1			

F.A.P. RTE. 331	SECTION (6-1)N-2,RS-3	COUNTY WILLIAMSON	TOTAL SHEETS 150	SHEET NO. 106
CONTRACT NO. 78715				
ILLINOIS FED. AID PROJECT				

DATE	
BY	
FINAL SURVEY	SURVEYED
NOTE BOOK	PLOTTED
NO.	TEMPLATE
	AREAS CHECKED
	AREAS CHECKED

DATE	
BY	
ORIGINAL SURVEY	SURVEYED
NOTE BOOK	PLOTTED
NO.	TEMPLATE
	AREAS CHECKED
	AREAS CHECKED

MODEL: IL13_WB_A_4
 FILE NAME: pavilhamson.dwg
 PROJECT: 78715-CAD-Data-Design-0978715-AS-WB-Condor_3d.dwg
 OFFICE: DISTRICT OFFICE



USER NAME = whitee	DESIGNED -	REVISED -
	DRAWN -	REVISED -
PLOT SCALE = 10.0000' / in.	CHECKED -	REVISED -
PLOT DATE = 12/11/2019	DATE -	REVISED -

**STATE OF ILLINOIS
 DEPARTMENT OF TRANSPORTATION**

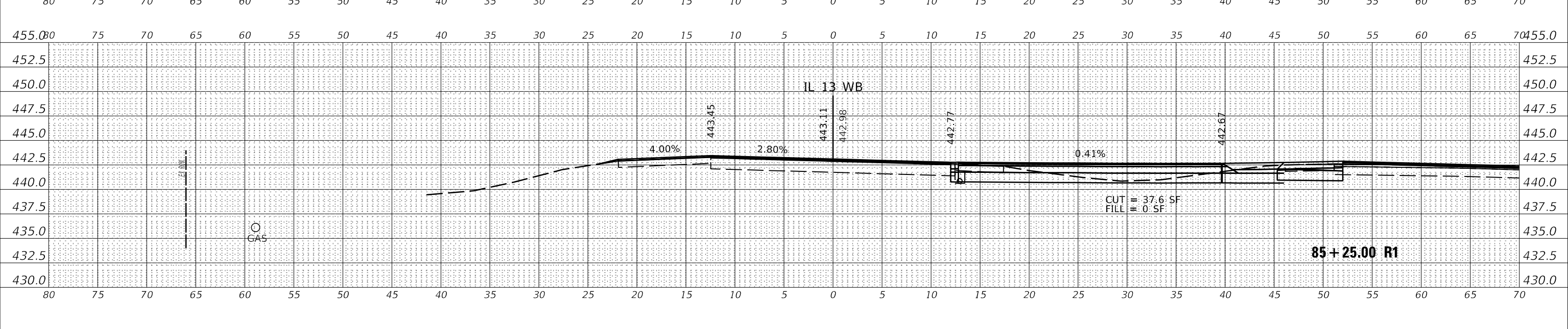
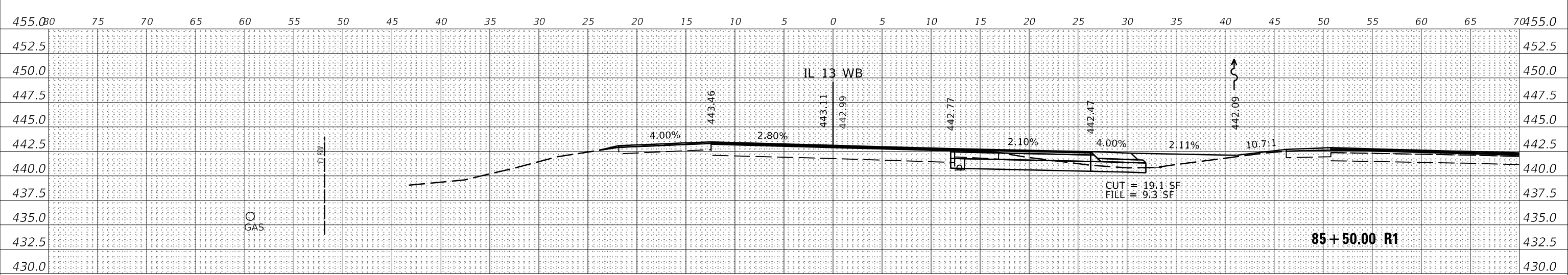
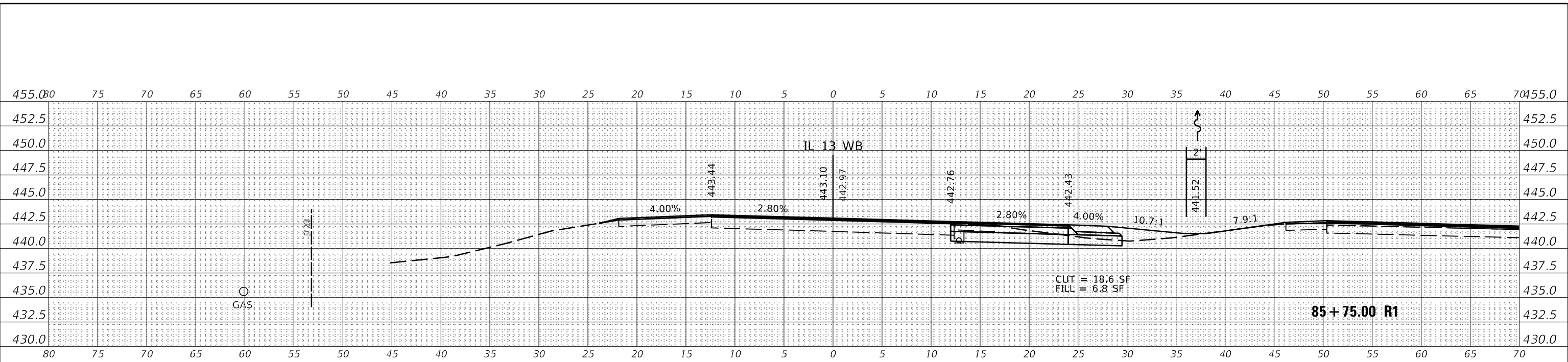
IL 13 WB - CROSS SECTIONS	
SCALE:	SHEET OF SHEETS
STA. 84+50.00 R1 TO STA. 85+00.00 R1	

F.A.P. RTE.	SECTION	COUNTY	TOTAL SHEETS	SHEET NO.
331	(6-1)N-2,R5-3	WILLIAMSON	150	107
CONTRACT NO. 78715				
ILLINOIS FED. AID PROJECT				

DATE	
BY	
SURVEYED	
PLOTTED	
TEMPLATE	
NOTE BOOK	
AREAS CHECKED	
NO.	

DATE	
BY	
SURVEYED	
PLOTTED	
TEMPLATE	
NOTE BOOK	
AREAS CHECKED	
NO.	

MODEL: IL13_WB_A_4
 FILE NAME: pavlabansam.dwg
 PROJECT: 7815 CAD Data Design 09/28/15-AS-WB-Comps - 3d.dwg
 OFFICE: DISTRICT



USER NAME = whitode	DESIGNED -	REVISED -
	DRAWN -	REVISED -
PLOT SCALE = 10.0000' / in.	CHECKED -	REVISED -
PLOT DATE = 12/11/2019	DATE -	REVISED -

**STATE OF ILLINOIS
DEPARTMENT OF TRANSPORTATION**

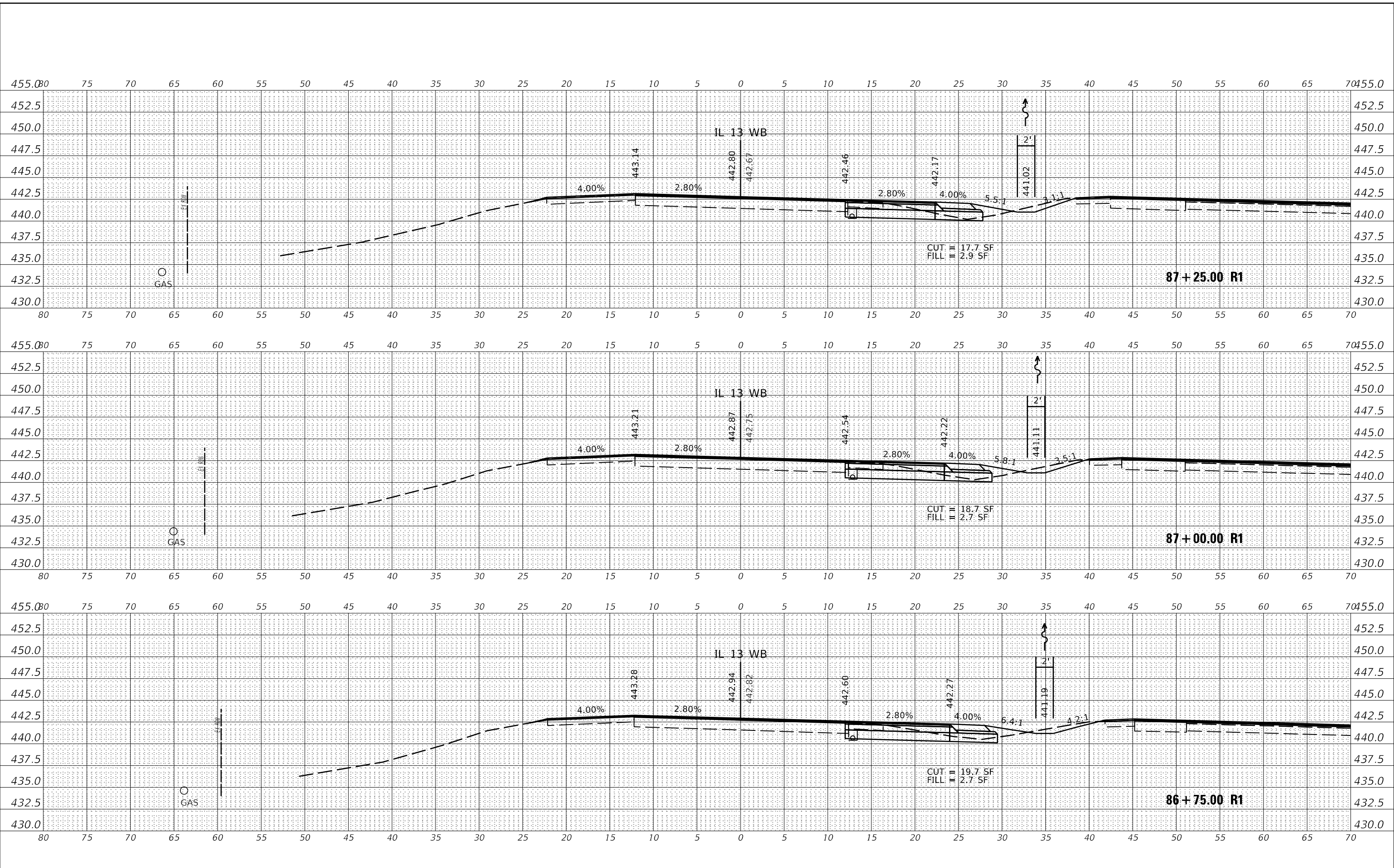
IL 13 WB - CROSS SECTIONS			
SCALE:	SHEET	OF	SHEETS
			STA. 85+25.00 R1 TO STA. 85+75.00 R1

F.A.P. RTE.	SECTION	COUNTY	TOTAL SHEETS	SHEET NO.
331	(6-1)N-2,R5-3	WILLIAMSON	150	108
				CONTRACT NO. 78715
ILLINOIS		FED. AID PROJECT		

DATE	
BY	
SURVEYED	
PLOTTED	
TEMPLATE	
NOTE BOOK	
AREAS CHECKED	
NO.	

DATE	
BY	
SURVEYED	
PLOTTED	
TEMPLATE	
NOTE BOOK	
AREAS CHECKED	
NO.	

MODEL: IL13_WB_A_4
 FILE NAME: pavilhamson.dwg
 PROJECT: 7815 CAD Data Design 09/28/15 IL13 WB Cross Section 3.dwg



USER NAME = whitee	DESIGNED -	REVISED -
	DRAWN -	REVISED -
PLOT SCALE = 10.0000 "/>		

**STATE OF ILLINOIS
 DEPARTMENT OF TRANSPORTATION**

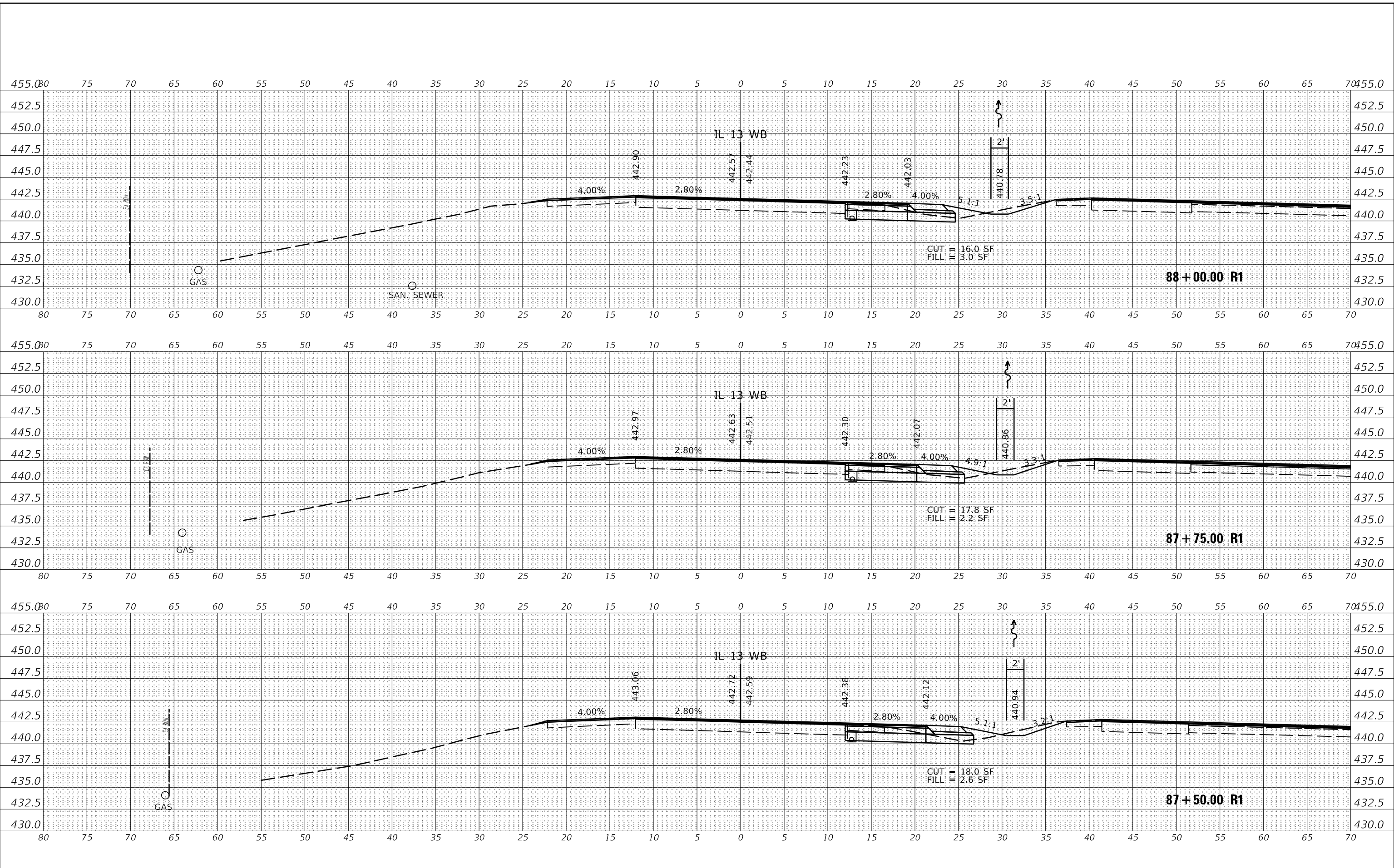
IL 13 WB - CROSS SECTIONS			
SCALE:	SHEET	OF	SHEETS
			STA. 86+75.00 R1 TO STA. 87+25.00 R1

F.A.P. RTE.	SECTION	COUNTY	TOTAL SHEETS	SHEET NO.
331	(6-1)N-2,R5-3	WILLIAMSON	150	110
				CONTRACT NO. 78715
		ILLINOIS	FED. AID PROJECT	

DATE	
BY	
SURVEYED	
PLOTTED	
TEMPLATE	
NOTE BOOK	
AREAS CHECKED	
NO.	

DATE	
BY	
SURVEYED	
PLOTTED	
TEMPLATE	
NOTE BOOK	
AREAS CHECKED	
NO.	

MODEL: IL13_WB_A_4
 FILE NAME: pavilabansam.dwg
 PROJECT: 78715 CAD Data Design 09/28/15 IL 13 WB Corridor 3d A.dwg



USER NAME = whitode	DESIGNED -	REVISED -
	DRAWN -	REVISED -
PLOT SCALE = 10.0000 "/td> <td>CHECKED -</td> <td>REVISED -</td>	CHECKED -	REVISED -
PLOT DATE = 12/11/2019	DATE -	REVISED -

**STATE OF ILLINOIS
DEPARTMENT OF TRANSPORTATION**

IL 13 WB - CROSS SECTIONS

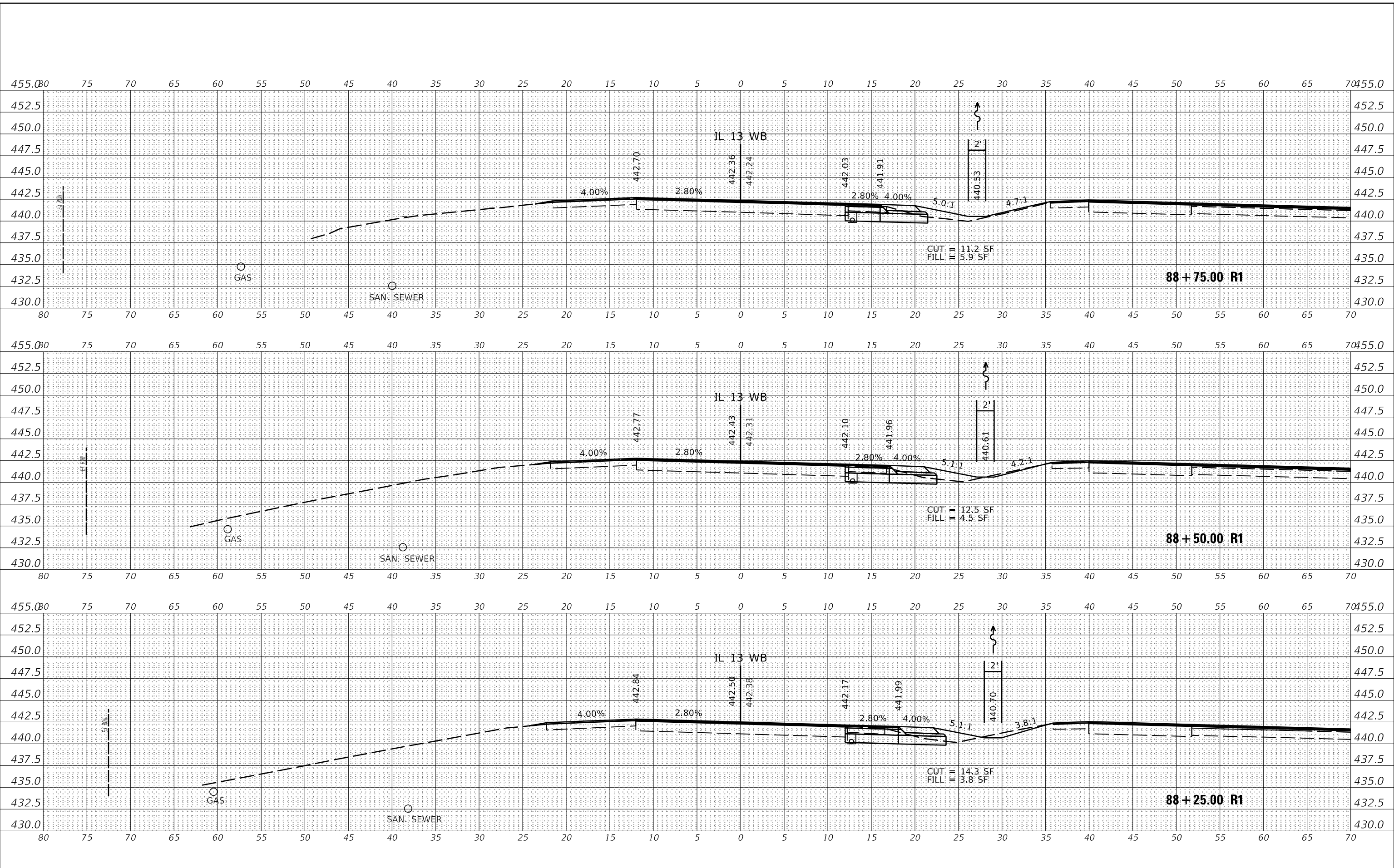
SCALE: SHEET OF SHEETS STA. 87+50.00 R1 TO STA. 88+00.00 R1

F.A.P. RTE.	SECTION	COUNTY	TOTAL SHEETS	SHEET NO.
331	(6-1)N-2,RS-3	WILLIAMSON	150	111
CONTRACT NO. 78715				
ILLINOIS FED. AID PROJECT				

DATE	
BY	
FINAL SURVEY	SURVEYED
NOTE BOOK	PLOTTED
NO.	TEMPLATE
	AREAS CHECKED
	AREAS CHECKED

DATE	
BY	
ORIGINAL SURVEY	SURVEYED
NOTE BOOK	PLOTTED
NO.	TEMPLATE
	AREAS CHECKED
	AREAS CHECKED

MODEL: IL13_WB_A_4
 FILE NAME: pavilionsm.dat;illinois.pwd;DOT\Documents\DOT - Offices\District 9\Projects\78715\CAD\Drawings\978715-S-WB-Connors_3.dwg



USER NAME = whitee	DESIGNED -	REVISED -
	DRAWN -	REVISED -
PLOT SCALE = 10.0000 "/td> <td>CHECKED -</td> <td>REVISED -</td>	CHECKED -	REVISED -
PLOT DATE = 12/11/2019	DATE -	REVISED -

**STATE OF ILLINOIS
DEPARTMENT OF TRANSPORTATION**

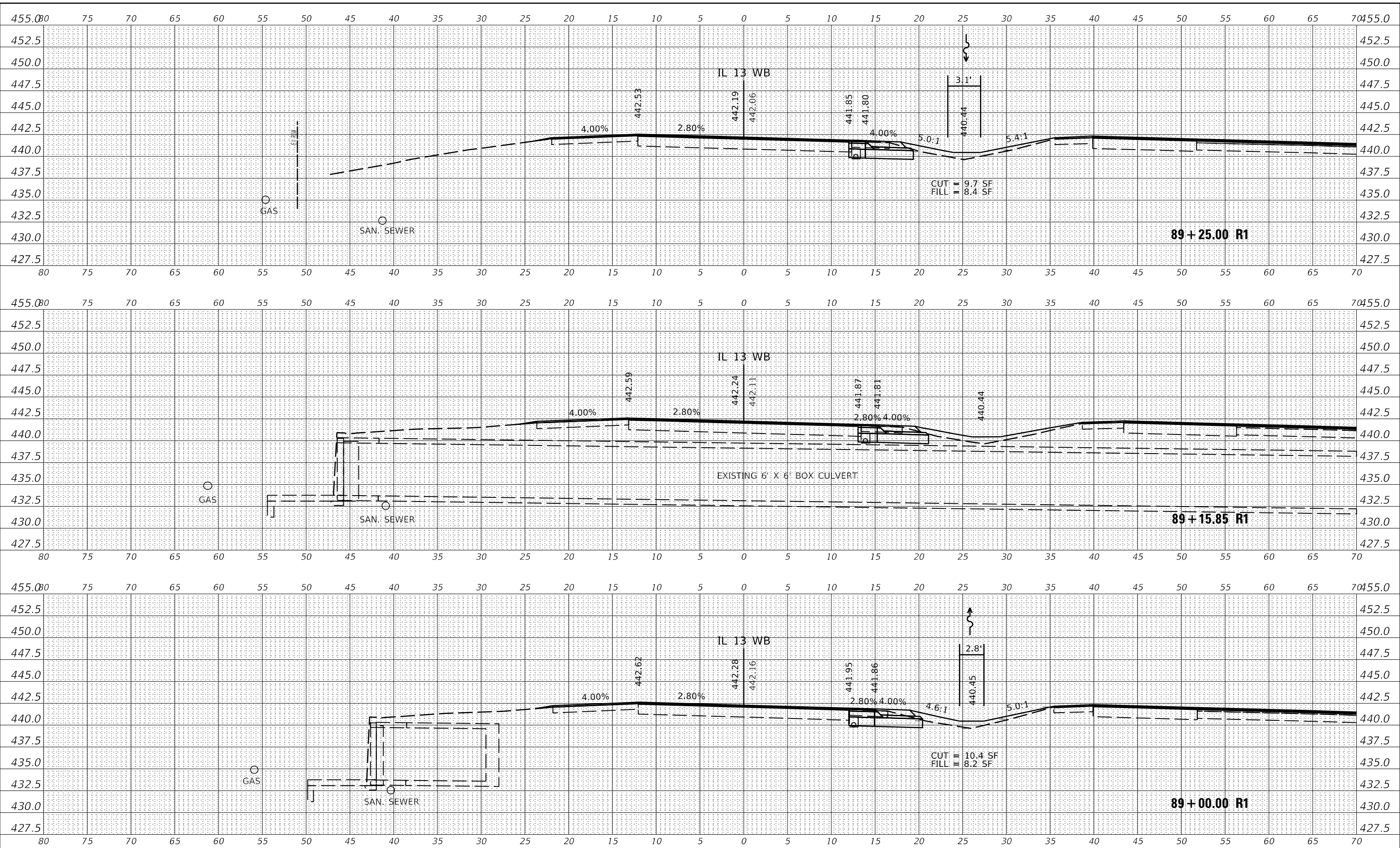
IL 13 WB - CROSS SECTIONS			
SCALE:	SHEET	OF	SHEETS
			STA. 88+25.00 R1 TO STA. 88+75.00 R1

F.A.P. RTE.	SECTION	COUNTY	TOTAL SHEETS	SHEET NO.
331	(6-1)N-2,R5-3	WILLIAMSON	150	112
				CONTRACT NO. 78715
		ILLINOIS	FED. AID PROJECT	

DATE	
BY	
SURVEYED	
PLOTTED	
TEMPLATE	
AREAS	
CHECKED	
NO.	
FINAL SURVEY	
NOTE BOOK	
AREAS CHECKED	
NO.	

DATE	
BY	
SURVEYED	
PLOTTED	
TEMPLATE	
AREAS	
CHECKED	
NO.	
ORIGINAL SURVEY	
NOTE BOOK	
AREAS CHECKED	
NO.	

MODEL: IL13_WB_A_4
 FILE NAME: pavilambson.dwg
 PROJECT: 7815-CAD-Data-Design-0978715-AS-WB-Comdat_3d.dwg
 OFFICE: DISTRICT



USER NAME = whitee	DESIGNED -	REVISED -
	DRAWN -	REVISED -
PLOT SCALE = 10.0000' / in.	CHECKED -	REVISED -
PLOT DATE = 12/11/2019	DATE -	REVISED -

**STATE OF ILLINOIS
DEPARTMENT OF TRANSPORTATION**

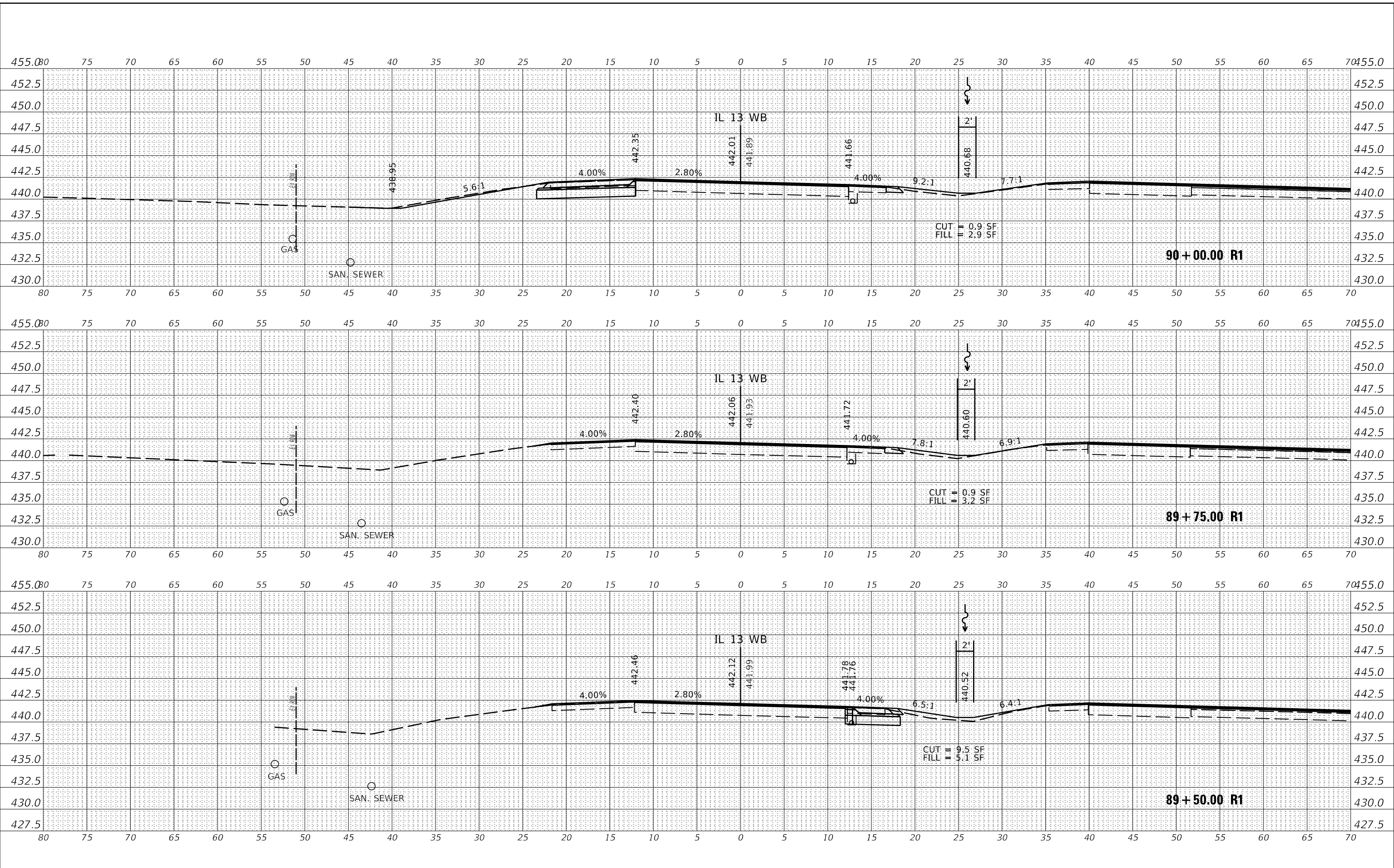
IL 13 WB - CROSS SECTIONS			
SCALE:	SHEET	OF	SHEETS
STA. 89+00.00 R1 TO STA. 89+25.00 R1			

F.A.P. RTE.	SECTION	COUNTY	TOTAL SHEETS	SHEET NO.
331	(6-1)N-2,R5-3	WILLIAMSON	150	113
CONTRACT NO. 78715				
ILLINOIS FED. AID PROJECT				

DATE	
BY	
SURVEYED	
PLOTTED	
TEMPLATE	
NOTE BOOK	
AREAS CHECKED	
NO.	

DATE	
BY	
SURVEYED	
PLOTTED	
TEMPLATE	
NOTE BOOK	
AREAS CHECKED	
NO.	

MODEL: IL13_WB_A_4
 FILE NAME: pavlabansam.dwg
 PROJECT: 7815-CADData\Design\97815-AS-WB-Comdrd_3d.dwg
 OFFICE: DISTRICT



USER NAME = whitode	DESIGNED -	REVISED -
	DRAWN -	REVISED -
PLOT SCALE = 10.0000' / in.	CHECKED -	REVISED -
PLOT DATE = 12/13/2019	DATE -	REVISED -

**STATE OF ILLINOIS
 DEPARTMENT OF TRANSPORTATION**

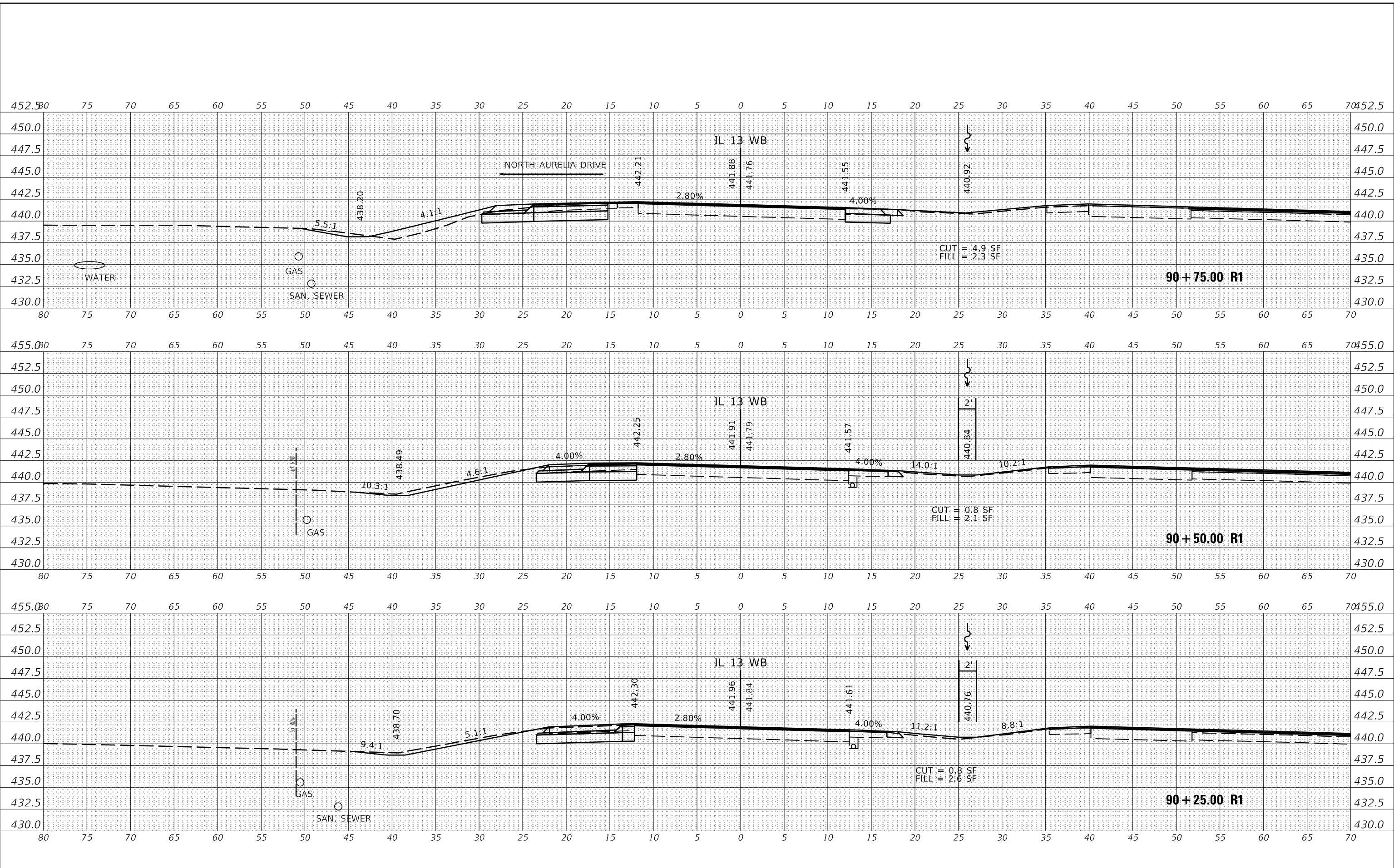
IL 13 WB - CROSS SECTIONS			
SCALE:	SHEET	OF	SHEETS
			STA. 89+50.00 R1 TO STA. 90+00.00 R1

F.A.P. RTE.	SECTION	COUNTY	TOTAL SHEETS	SHEET NO.
331	(6-1)N-2,R5-3	WILLIAMSON	150	114
				CONTRACT NO. 78715
		ILLINOIS	FED. AID PROJECT	

DATE	
BY	
FINAL SURVEY	SURVEYED
NOTE BOOK	PLOTTED
NO.	TEMPLATE
	AREAS CHECKED
	AREAS CHECKED

DATE	
BY	
ORIGINAL SURVEY	SURVEYED
NOTE BOOK	PLOTTED
NO.	TEMPLATE
	AREAS CHECKED
	AREAS CHECKED

MODEL: IL13_WB_A_4
 FILE NAME: pavilionsm.dat;illinois.pwd;DOT\Documents\DOT - Offices\District 9\Projects\78715\CAD\Drawings\978715-AS-WB-Complan_3d.dwg



USER NAME = whitee	DESIGNED -	REVISED -
	DRAWN -	REVISED -
PLOT SCALE = 10.0000 "/td> <td>CHECKED -</td> <td>REVISED -</td>	CHECKED -	REVISED -
PLOT DATE = 12/13/2019	DATE -	REVISED -

**STATE OF ILLINOIS
DEPARTMENT OF TRANSPORTATION**

IL 13 WB - CROSS SECTIONS

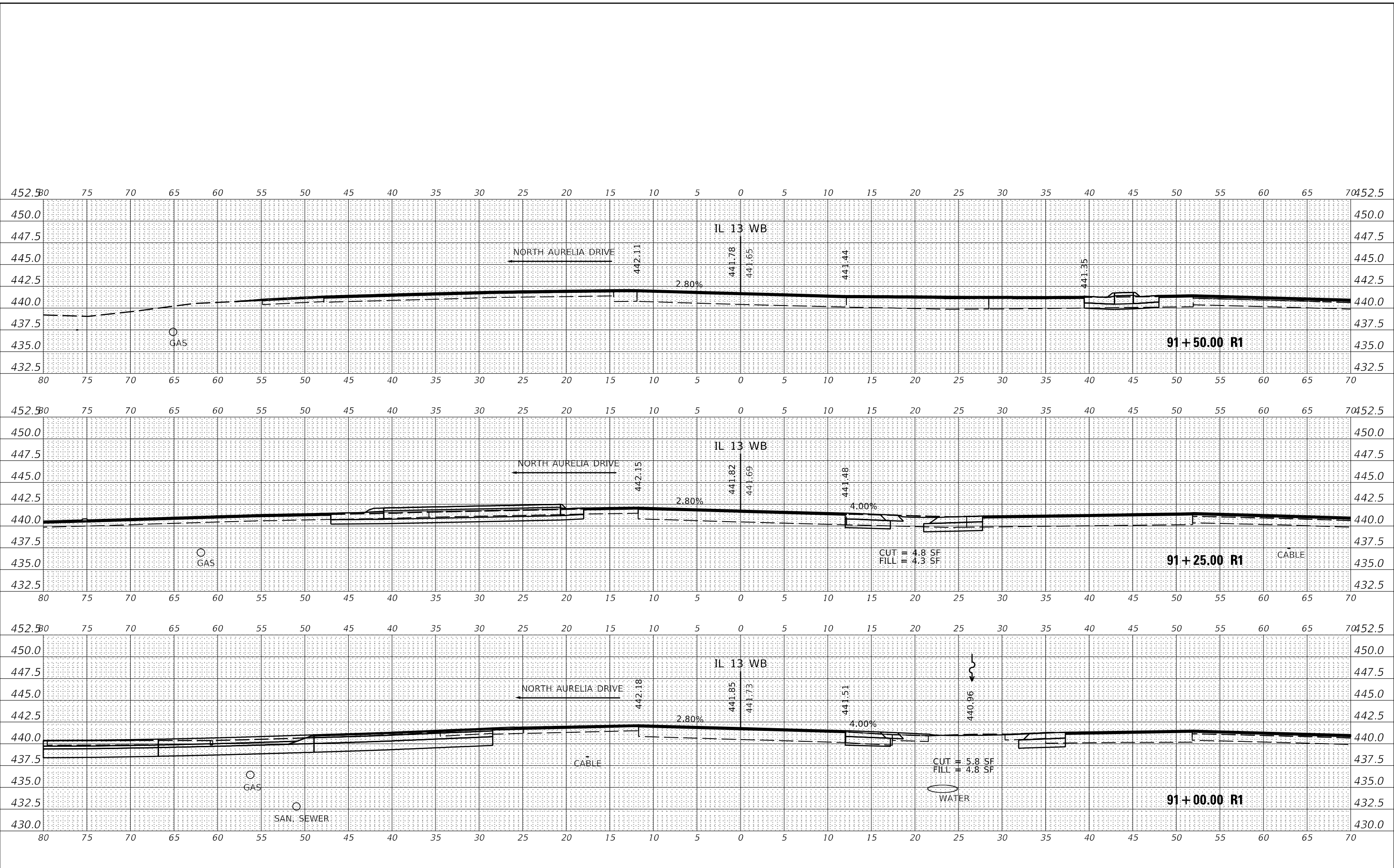
SCALE: SHEET OF SHEETS STA. 90+25.00 R1 TO STA. 90+75.00 R1

F.A.P. RTE.	SECTION	COUNTY	TOTAL SHEETS	SHEET NO.
331	(6-1)N-2,R5-3	WILLIAMSON	150	115
				CONTRACT NO. 78715
		ILLINOIS	FED. AID PROJECT	

DATE	
BY	
FINAL SURVEY	SURVEYED
NOTE BOOK	PLOTTED
NO.	TEMPLATE
	AREAS CHECKED
	AREAS CHECKED

DATE	
BY	
ORIGINAL SURVEY	SURVEYED
NOTE BOOK	PLOTTED
NO.	TEMPLATE
	AREAS CHECKED
	AREAS CHECKED

MODEL: IL13_WB_A_4
 FILE NAME: p:\williamson\dat\illinois\p\WIDOT\Documents\DOT - Offices\District 9\Projects\7815\CAD\Drawings\9178715-AS-WB-Connstr_3d.dgn



USER NAME = whitee	DESIGNED -	REVISED -
	DRAWN -	REVISED -
PLOT SCALE = 10.0000' / in.	CHECKED -	REVISED -
PLOT DATE = 12/13/2019	DATE -	REVISED -

**STATE OF ILLINOIS
DEPARTMENT OF TRANSPORTATION**

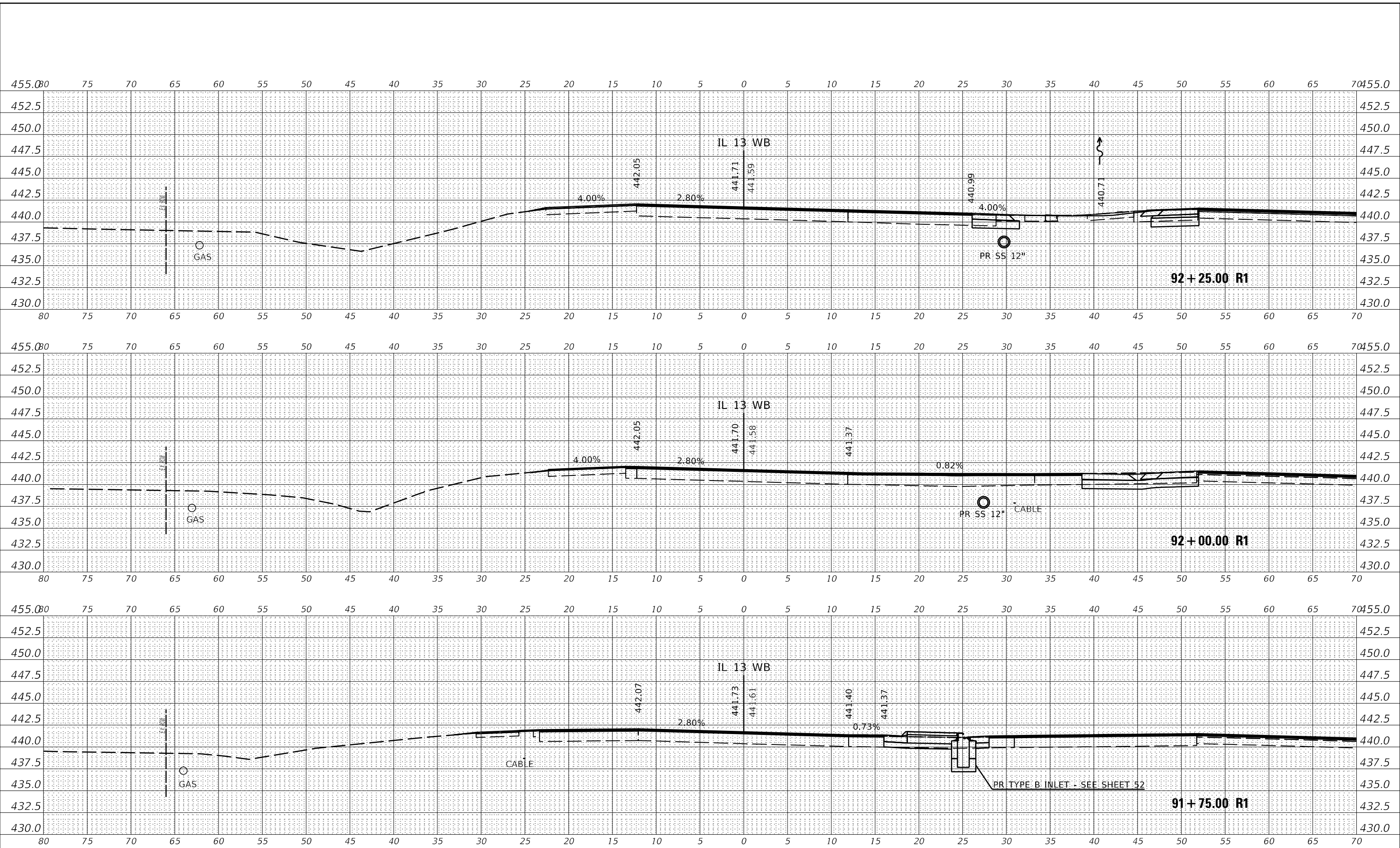
IL 13 WB - CROSS SECTIONS			
SCALE:	SHEET	OF	SHEETS
			STA. 91+00.00 R1 TO STA. 91+50.00 R1

F.A.P. RTE.	SECTION	COUNTY	TOTAL SHEETS	SHEET NO.
331	(6-1)N-2,R5-3	WILLIAMSON	150	116
				CONTRACT NO. 78715
		ILLINOIS	FED. AID PROJECT	

DATE	
BY	
SURVEYED	
PLOTTED	
TEMPLATE	
NOTE BOOK	
AREAS CHECKED	
NO.	

DATE	
BY	
SURVEYED	
PLOTTED	
TEMPLATE	
NOTE BOOK	
AREAS CHECKED	
NO.	

MODEL: IL13_WB_A_4
 FILE NAME: pavilambson.dwg
 PROJECT: 7815-CAD-Data-Design-0978715-S-WB-Conn-3d.dwg
 OFFICE: DISTRICT



USER NAME = whitee	DESIGNED -	REVISED -
	DRAWN -	REVISED -
PLOT SCALE = 10.0000' / in.	CHECKED -	REVISED -
PLOT DATE = 12/11/2019	DATE -	REVISED -

**STATE OF ILLINOIS
 DEPARTMENT OF TRANSPORTATION**

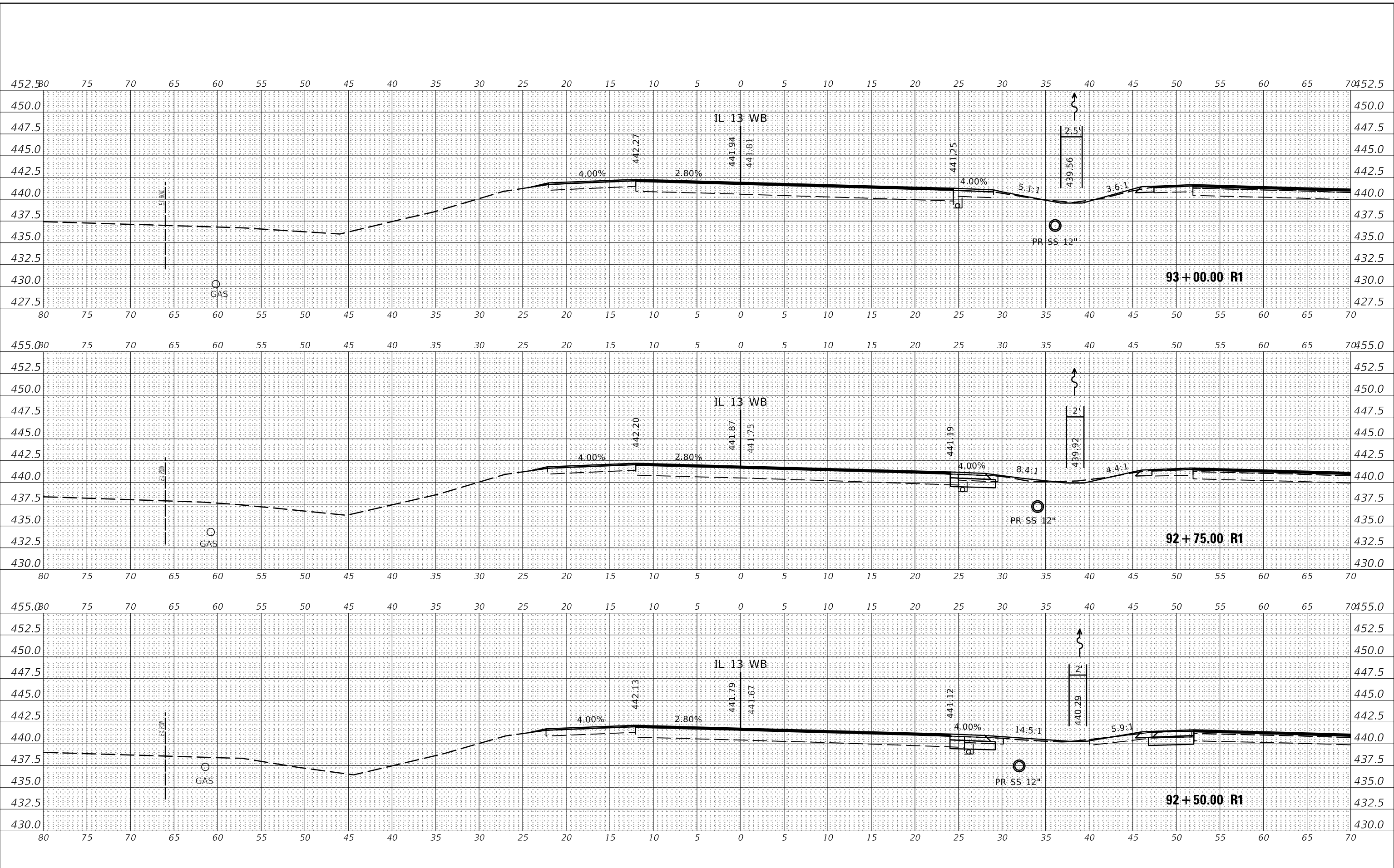
IL 13 WB - CROSS SECTIONS			
SCALE:	SHEET	OF	SHEETS
			STA. 91+75.00 R1 TO STA. 92+25.00 R1

F.A.P. RTE.	SECTION	COUNTY	TOTAL SHEETS	SHEET NO.
331	(6-1)N-2,R5-3	WILLIAMSON	150	117
				CONTRACT NO. 78715
		ILLINOIS	FED. AID PROJECT	

DATE	
BY	
SURVEYED	
PLOTTED	
TEMPLATE	
NOTE BOOK	
AREAS	
AREAS CHECKED	
NO.	

DATE	
BY	
SURVEYED	
PLOTTED	
TEMPLATE	
NOTE BOOK	
AREAS	
AREAS CHECKED	
NO.	

MODEL: IL13_WB_A_4
 FILE NAME: pavilhamson.dwg
 PROJECT: 7815 CAD Data Design 09/28/15 - S.W.B. Condo 3d A.dwg
 OFFICE: District 9
 PROJECT: 7815 CAD Data Design 09/28/15 - S.W.B. Condo 3d A.dwg



USER NAME = whitee	DESIGNED -	REVISED -
	DRAWN -	REVISED -
PLOT SCALE = 10.0000' / in.	CHECKED -	REVISED -
PLOT DATE = 12/11/2019	DATE -	REVISED -

**STATE OF ILLINOIS
 DEPARTMENT OF TRANSPORTATION**

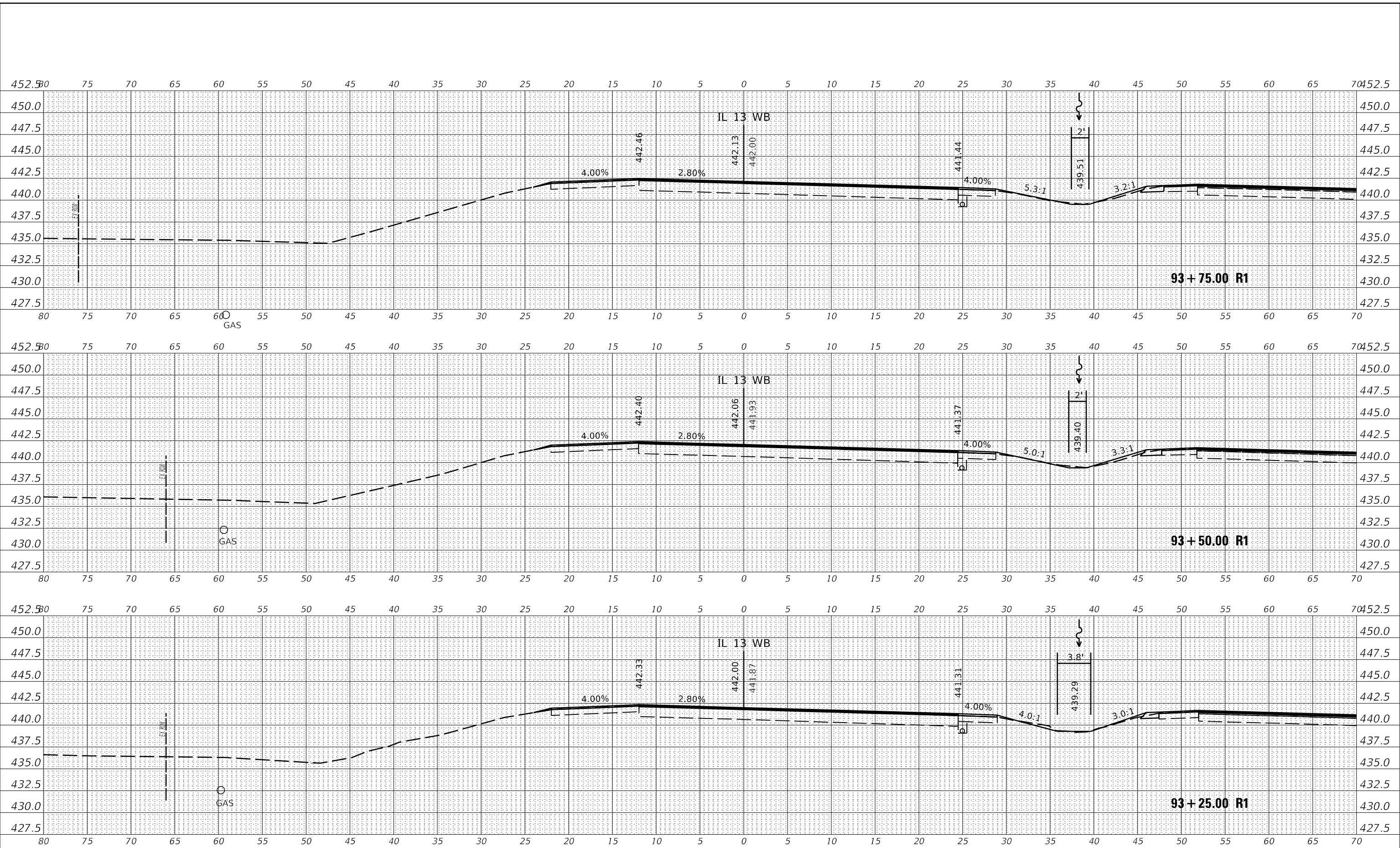
IL 13 WB - CROSS SECTIONS			
SCALE:	SHEET	OF	SHEETS
			STA. 92+50.00 R1 TO STA. 93+00.00 R1

F.A.P. RTE.	SECTION	COUNTY	TOTAL SHEETS	SHEET NO.
331	(6-1)N-2,R5-3	WILLIAMSON	150	118
				CONTRACT NO. 78715
		ILLINOIS	FED. AID PROJECT	

DATE	
BY	
FINAL SURVEY	SURVEYED
NOTE BOOK	PLOTTED
NO.	TEMPLATE
	AREAS
	CHECKED
	NO.

DATE	
BY	
ORIGINAL SURVEY	SURVEYED
NOTE BOOK	PLOTTED
NO.	TEMPLATE
	AREAS
	CHECKED
	NO.

MODEL: IL13_WB_A_4
 FILE NAME: p:\williamson\dat\illinois\p\WIDOT\Documents\DOT - Offices\District 9\Projects\78715\CAD\Drawings\93+25.00 WB Corridor_3.dwg



USER NAME = whitee	DESIGNED -	REVISED -
	DRAWN -	REVISED -
PLOT SCALE = 10.0000 "/td> <td>CHECKED -</td> <td>REVISED -</td>	CHECKED -	REVISED -
PLOT DATE = 12/11/2019	DATE -	REVISED -

**STATE OF ILLINOIS
DEPARTMENT OF TRANSPORTATION**

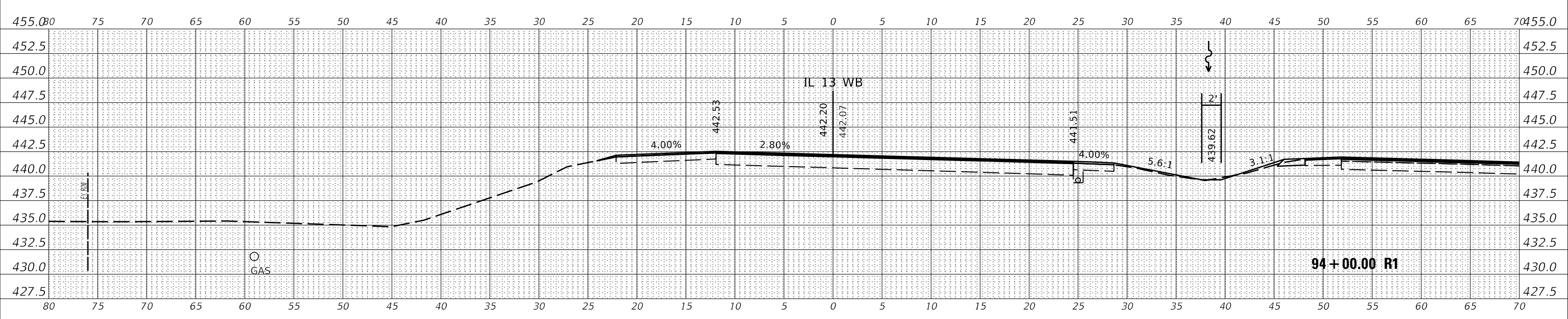
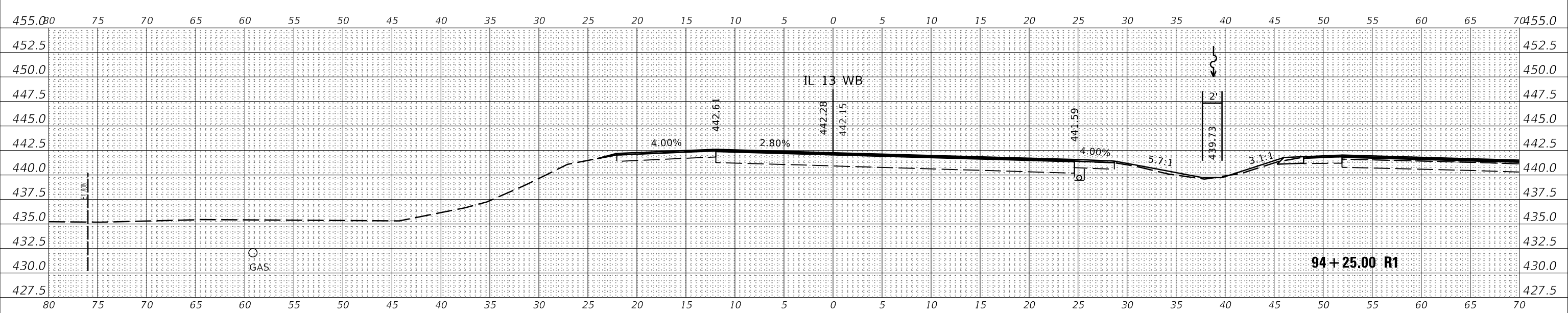
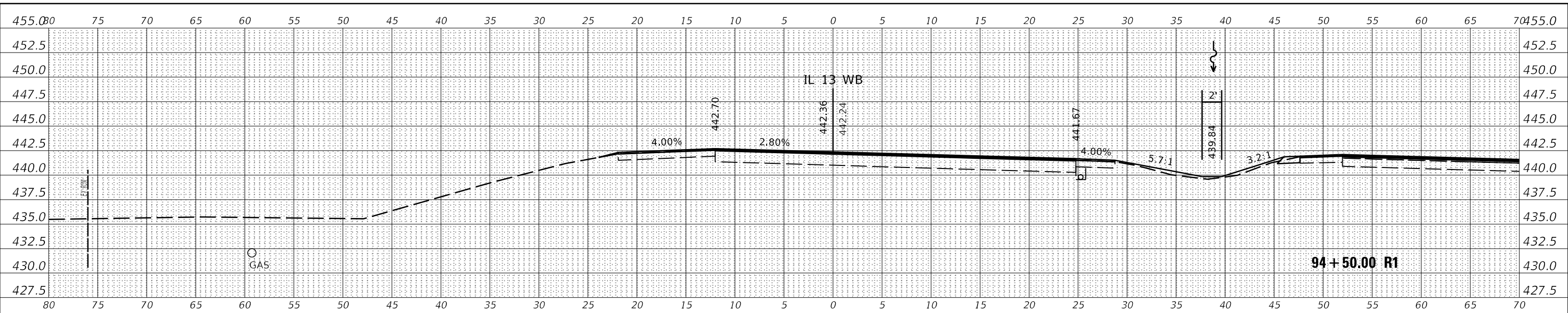
IL 13 WB - CROSS SECTIONS			
SCALE:	SHEET	OF	SHEETS
			STA. 93+25.00 R1 TO STA. 93+75.00 R1

F.A.P. RTE.	SECTION	COUNTY	TOTAL SHEETS	SHEET NO.
331	(6-1)N-2,R5-3	WILLIAMSON	150	119
				CONTRACT NO. 78715
		ILLINOIS	FED. AID PROJECT	

DATE	
BY	
SURVEYED	
PLOTTED	
TEMPLATE	
NOTE BOOK	
AREAS	
CHECKED	
NO.	

DATE	
BY	
SURVEYED	
PLOTTED	
TEMPLATE	
NOTE BOOK	
AREAS	
CHECKED	
NO.	

MODEL: IL13_WB_A_4
 FILE NAME: p:\williamson\dat\illinois\p\WIDOT\Documents\DOT - Offices\District 9\Projects\78715\CAD\Drawings\978715-S-WB-Complan_3d.dwg



USER NAME = whitee	DESIGNED -	REVISED -
	DRAWN -	REVISED -
PLOT SCALE = 10.0000' / in.	CHECKED -	REVISED -
PLOT DATE = 12/11/2019	DATE -	REVISED -

**STATE OF ILLINOIS
 DEPARTMENT OF TRANSPORTATION**

IL 13 WB - CROSS SECTIONS

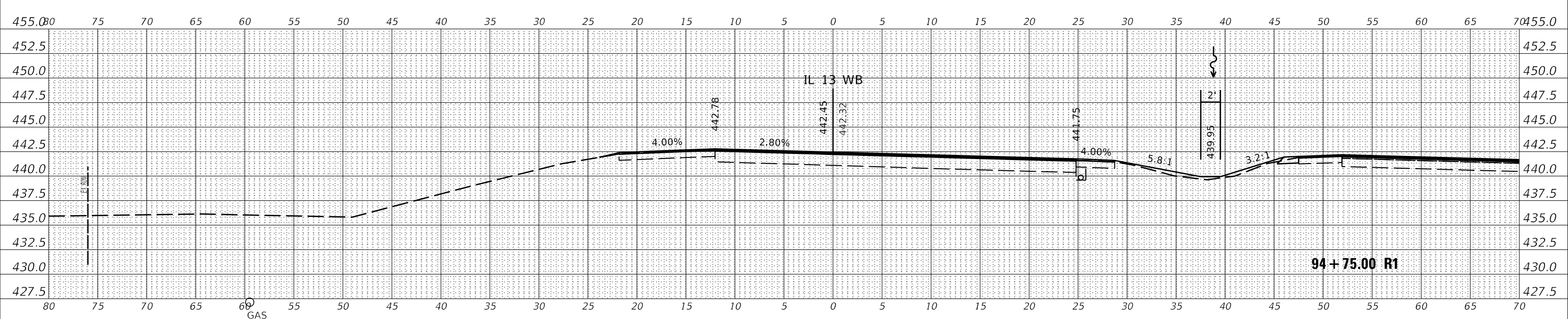
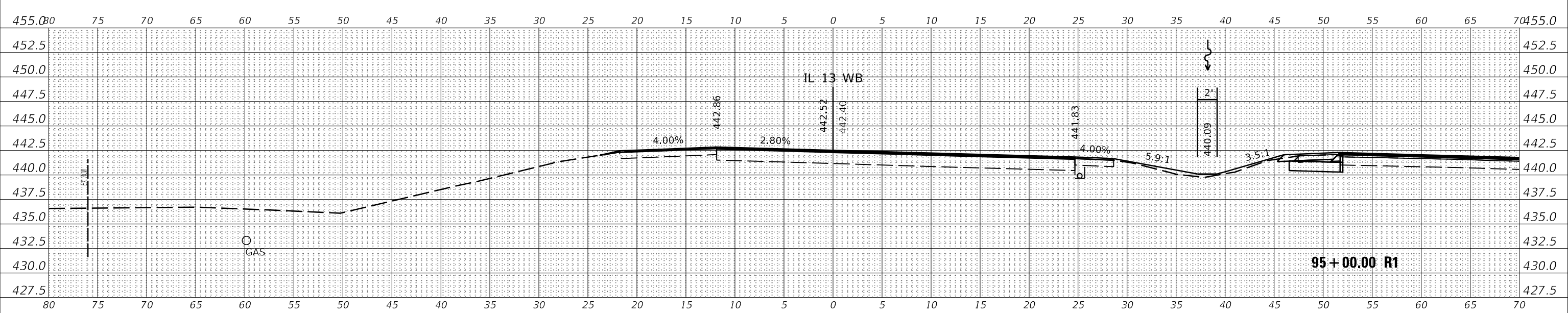
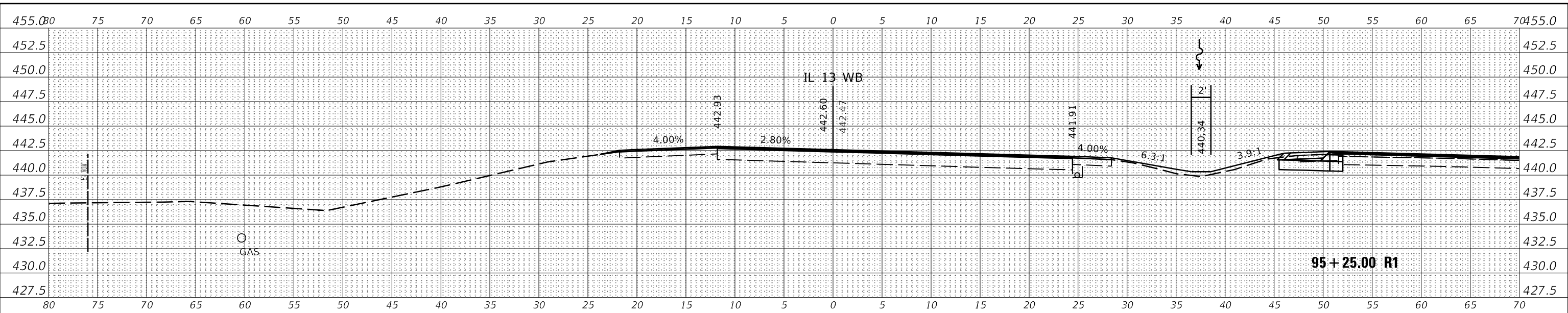
SCALE: SHEET OF SHEETS STA. 94+00.00 R1 TO STA. 94+50.00 R1

F.A.P. RTE.	SECTION	COUNTY	TOTAL SHEETS	SHEET NO.
331	(6-1)N-2,R5-3	WILLIAMSON	150	120
				CONTRACT NO. 78715
		ILLINOIS	FED. AID PROJECT	

DATE	
BY	
FINAL SURVEY	SURVEYED
NOTE BOOK	PLOTTED
NO.	TEMPLATE
	AREAS
	CHECKED

DATE	
BY	
ORIGINAL SURVEY	SURVEYED
NOTE BOOK	PLOTTED
NO.	TEMPLATE
	AREAS
	CHECKED

MODEL: IL13_WB_A_4
 FILE NAME: p:\williamson.dat\illinois\p\WIDOT\Documents\DOT - Offices\District 9\Projects\78715\CAD\Drawings\9478715-AS-WB-Complan_3d.dwg



USER NAME = whitee	DESIGNED -	REVISED -
PLOT SCALE = 10.0000' / in.	DRAWN -	REVISOR -
PLOT DATE = 12/11/2019	CHECKED -	REVISOR -
	DATE -	REVISOR -

**STATE OF ILLINOIS
DEPARTMENT OF TRANSPORTATION**

IL 13 WB - CROSS SECTIONS

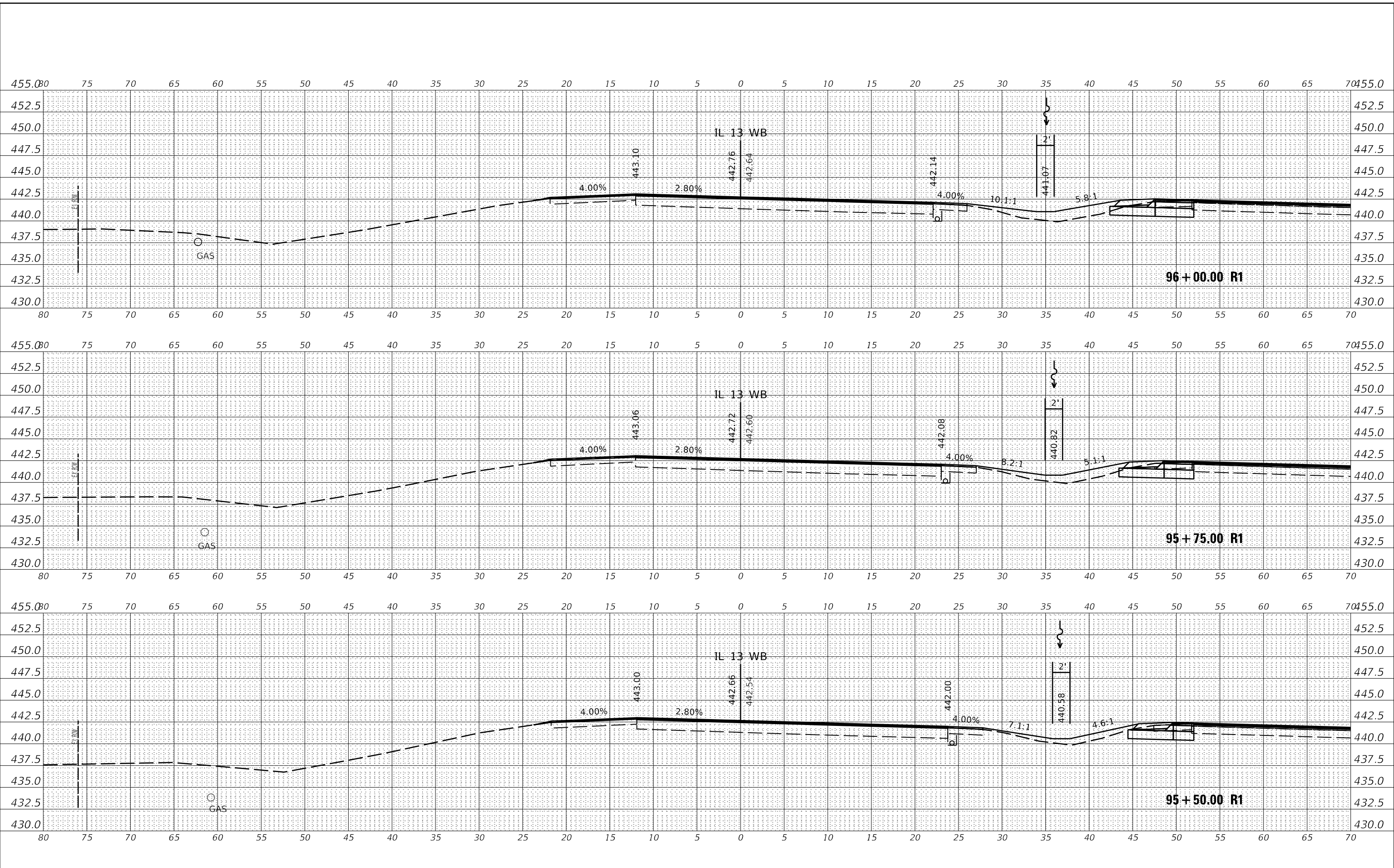
SCALE: SHEET OF SHEETS STA. 94+75.00 R1 TO STA. 95+25.00 R1

F.A.P. RTE.	SECTION	COUNTY	TOTAL SHEETS	SHEET NO.
331	(6-1)N-2,R5-3	WILLIAMSON	150	121
				CONTRACT NO. 78715
		ILLINOIS	FED. AID PROJECT	

DATE	
BY	
SURVEYED	
PLOTTED	
TEMPLATE	
NOTE BOOK	
AREAS CHECKED	
NO.	

DATE	
BY	
SURVEYED	
PLOTTED	
TEMPLATE	
NOTE BOOK	
AREAS CHECKED	
NO.	

MODEL: IL13_WB_A_4
 FILE NAME: pavlatan@state.il.gov:PWIDOT\Documents\DOT - Offices\District 9\Projects\78715\CAD\Drawings\978715-AS-WB-Cross-3.dwg



USER NAME = whitode	DESIGNED -	REVISED -
	DRAWN -	REVISED -
PLOT SCALE = 10.0000' / in.	CHECKED -	REVISED -
PLOT DATE = 12/11/2019	DATE -	REVISED -

**STATE OF ILLINOIS
DEPARTMENT OF TRANSPORTATION**

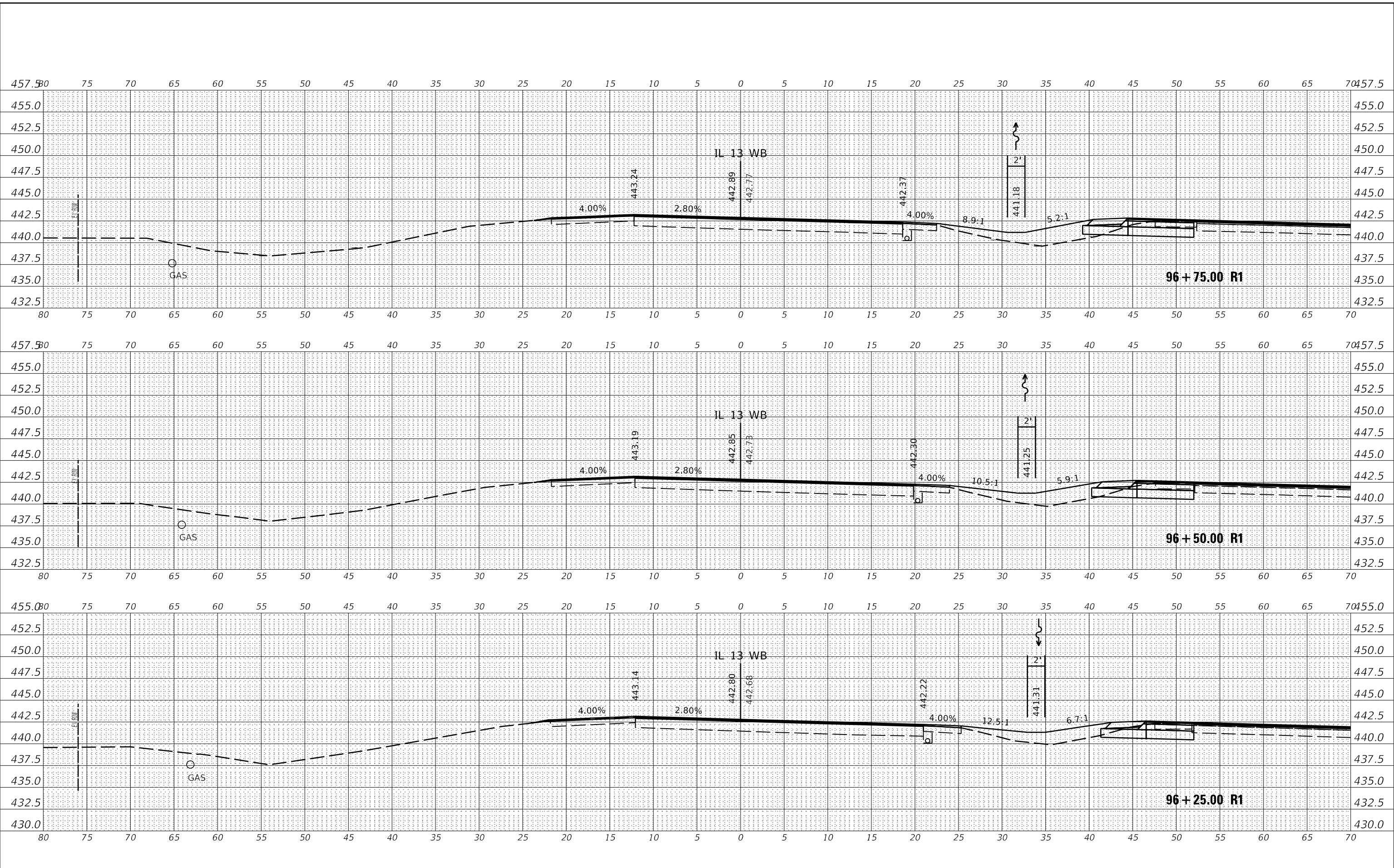
IL 13 WB - CROSS SECTIONS			
SCALE:	SHEET	OF	SHEETS
			STA. 95+50.00 R1 TO STA. 96+00.00 R1

F.A.P. RTE.	SECTION	COUNTY	TOTAL SHEETS	SHEET NO.
331	(6-1)N-2,R5-3	WILLIAMSON	150	122
				CONTRACT NO. 78715
		ILLINOIS	FED. AID PROJECT	

DATE	
BY	
FINAL SURVEY	SURVEYED
NOTE BOOK	PLOTTED
NO.	TEMPLATE
	AREAS
	CHECKED

DATE	
BY	
ORIGINAL SURVEY	SURVEYED
NOTE BOOK	PLOTTED
NO.	TEMPLATE
	AREAS
	CHECKED

MODEL: IL13_WB_A_4
 FILE NAME: p:\projects\113\WB_A_4.dwg
 PROJECT: 7815 CAD Data Design 09/18/15 IL 13 WB Corridor 3d.dwg
 OFFICE: District 9
 USER: whitode



USER NAME = whitode	DESIGNED -	REVISED -
	DRAWN -	REVISED -
PLOT SCALE = 10.0000 "/td> <td>CHECKED -</td> <td>REVISED -</td>	CHECKED -	REVISED -
PLOT DATE = 12/11/2019	DATE -	REVISED -

**STATE OF ILLINOIS
DEPARTMENT OF TRANSPORTATION**


IL 13 WB - CROSS SECTIONS			
SCALE:	SHEET	OF	SHEETS
			STA. 96+25.00 R1 TO STA. 96+75.00 R1

F.A.P. RTE.	SECTION	COUNTY	TOTAL SHEETS	SHEET NO.
331	(6-1)N-2,RS-3	WILLIAMSON	150	123
CONTRACT NO. 78715			ILLINOIS FED. AID PROJECT	

DATE	
BY	
FINAL SURVEY	SURVEYED
NOTE BOOK	PLOTTED
NO.	TEMPLATE
	AREAS
	CHECKED
	AREAS
	CHECKED

DATE	
BY	
ORIGINAL SURVEY	SURVEYED
NOTE BOOK	PLOTTED
NO.	TEMPLATE
	AREAS
	CHECKED
	AREAS
	CHECKED

MODEL: IL13_WB_A_4
 FILE NAME: p:\williamson\dat\illinois\p\WIDOT\Documents\DOT - Offices\District 9\Projects\78715\CAD\Drawings\97+00-50.00\97+00.00 R1.dwg



USER NAME = whitee	DESIGNED -	REVISED -
	DRAWN -	REVISED -
PLOT SCALE = 10.0000' / in.	CHECKED -	REVISED -
PLOT DATE = 12/11/2019	DATE -	REVISED -

**STATE OF ILLINOIS
 DEPARTMENT OF TRANSPORTATION**

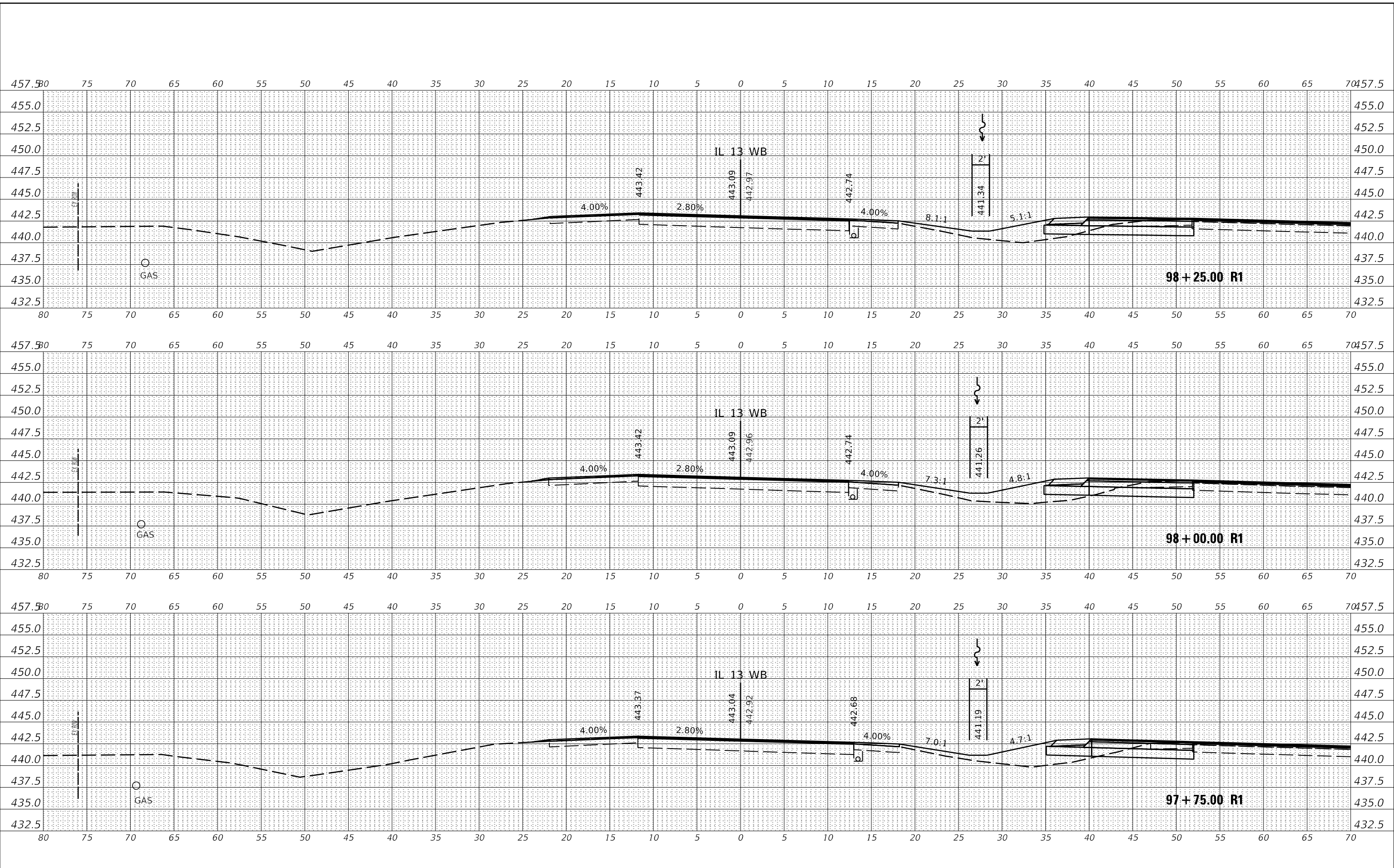
IL 13 WB - CROSS SECTIONS			
SCALE:	SHEET	OF	SHEETS
		STA. 97+00.00 R1 TO STA. 97+50.00 R1	

F.A.P. RTE.	SECTION	COUNTY	TOTAL SHEETS	SHEET NO.
331	(6-1)N-2,R5-3	WILLIAMSON	150	124
				CONTRACT NO. 78715
		ILLINOIS	FED. AID PROJECT	

DATE	
BY	
SURVEYED	
PLOTTED	
TEMPLATE	
NOTE BOOK	
AREAS CHECKED	
NO.	

DATE	
BY	
SURVEYED	
PLOTTED	
TEMPLATE	
NOTE BOOK	
AREAS CHECKED	
NO.	

MODEL: IL13_WB_A_4
 FILE NAME: p:\williamson.dat\illinois.pw\DOT\Documents\DOT - Offices\District 9\Projects\78715\CAD\Drawings\978715-S-WB-Conn'dwg_3.dwg



USER NAME = whitee	DESIGNED -	REVISED -
PLOT SCALE = 10.0000' / in.	DRAWN -	REVISIED -
PLOT DATE = 12/11/2019	CHECKED -	REVISIED -
	DATE -	REVISIED -

**STATE OF ILLINOIS
DEPARTMENT OF TRANSPORTATION**

IL 13 WB - CROSS SECTIONS

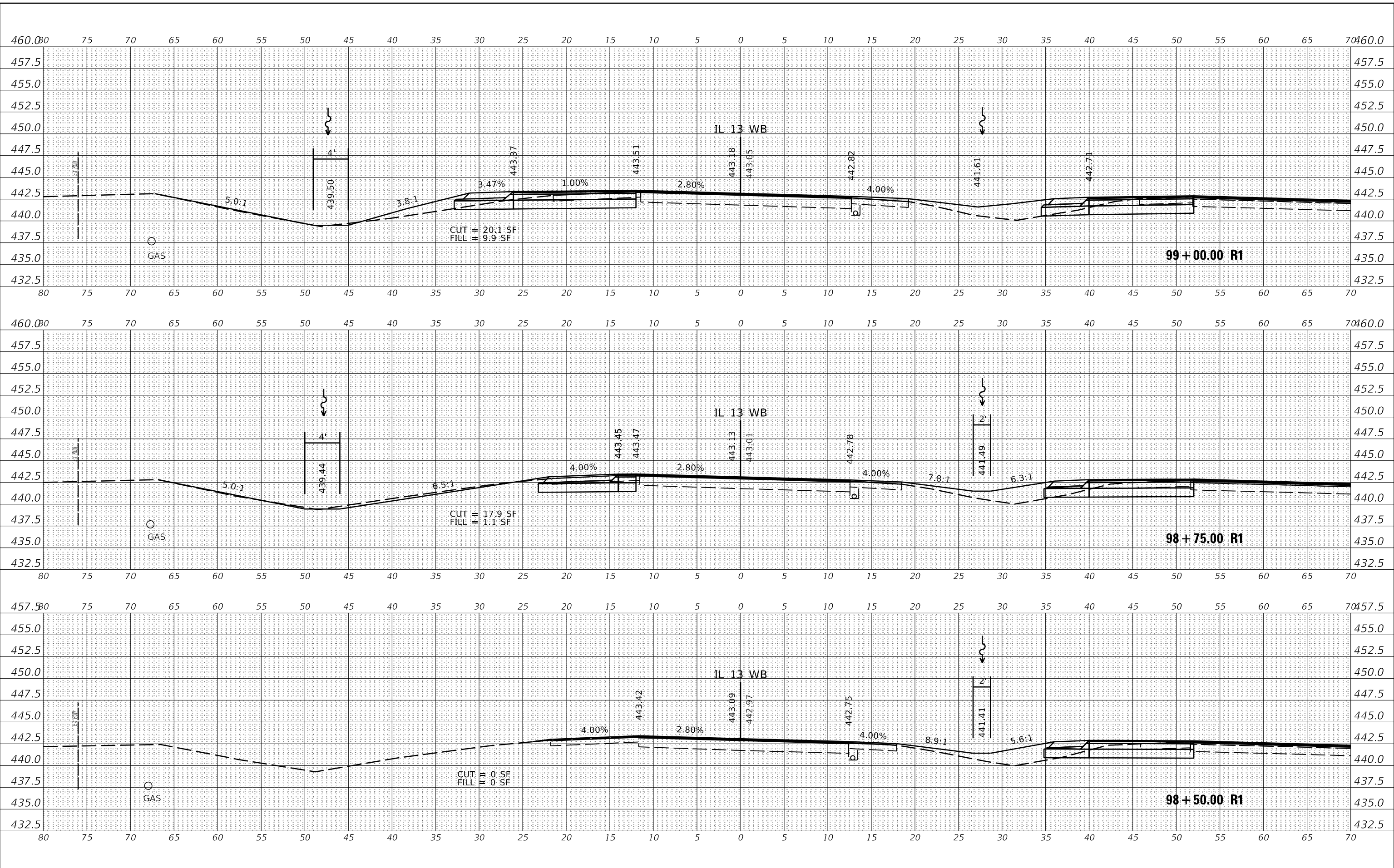
SCALE: SHEET OF SHEETS STA. 97+75.00 R1 TO STA. 98+25.00 R1

F.A.P. RTE.	SECTION	COUNTY	TOTAL SHEETS	SHEET NO.
331	(6-1)N-2,R5-3	WILLIAMSON	150	125
				CONTRACT NO. 78715
		ILLINOIS	FED. AID PROJECT	

DATE	
BY	
SURVEYED	
PLOTTED	
TEMPLATE	
AREAS	
AREAS CHECKED	
NO.	
FINISH	
NOTE BOOK	
NO.	

DATE	
BY	
SURVEYED	
PLOTTED	
TEMPLATE	
AREAS	
AREAS CHECKED	
NO.	
ORIGINAL	
NOTE BOOK	
NO.	

MODEL: IL13_WB_A_4
 FILE NAME: p:\williamson\dat\illinois\proj\7815\CAD\Drawings\98+75+00\98+75+00-3.dwg



USER NAME = whitode	DESIGNED -	REVISED -
	DRAWN -	REVISED -
PLOT SCALE = 10.0000' / in.	CHECKED -	REVISED -
PLOT DATE = 12/11/2019	DATE -	REVISED -

**STATE OF ILLINOIS
DEPARTMENT OF TRANSPORTATION**

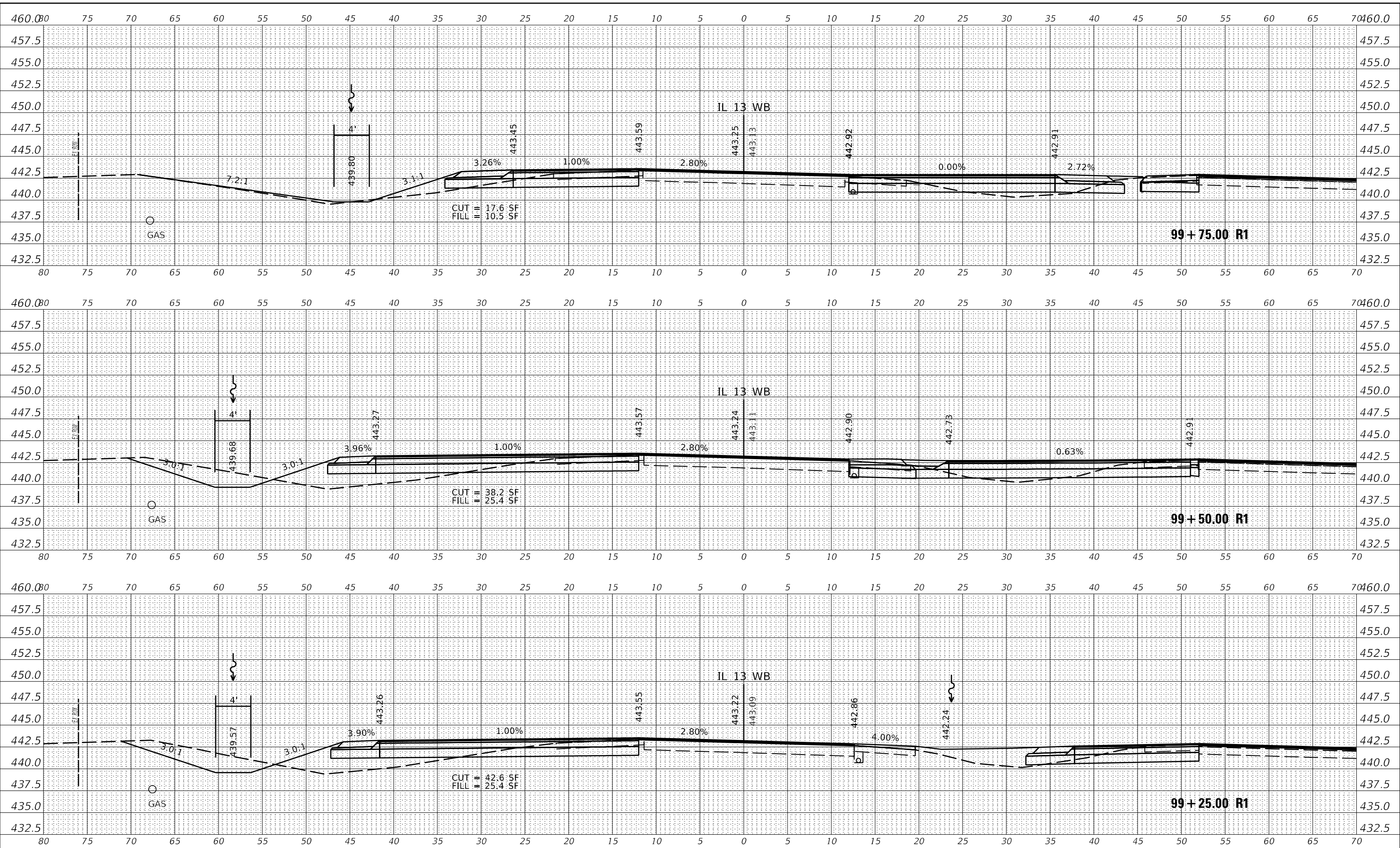
IL 13 WB - CROSS SECTIONS			
SCALE:	SHEET	OF	SHEETS
			STA. 98+50.00 R1 TO STA. 99+00.00 R1

F.A.P. RTE.	SECTION	COUNTY	TOTAL SHEETS	SHEET NO.
331	(6-1)N-2,RS-3	WILLIAMSON	150	126
				CONTRACT NO. 78715
		ILLINOIS	FED. AID PROJECT	

DATE	
BY	
SURVEYED	
PLOTTED	
TEMPLATE	
AREAS CHECKED	
NO.	
FINAL SURVEY	
NOTE BOOK	
NO.	

DATE	
BY	
SURVEYED	
PLOTTED	
TEMPLATE	
AREAS CHECKED	
NO.	
ORIGINAL SURVEY	
NOTE BOOK	
NO.	

MODEL: IL13_WB_A_4
 FILE NAME: p:\williamson.dat\illinois\p\WIDOT\Documents\DOT - Offices\District 9\Projects\8715\CAD\Drawings\99+25.00 R1\13-WB-Complan_3.dwg



USER NAME = whitee	DESIGNED -	REVISED -
	DRAWN -	REVISED -
PLOT SCALE = 10.0000 "/td> <td>CHECKED -</td> <td>REVISED -</td>	CHECKED -	REVISED -
PLOT DATE = 12/11/2019	DATE -	REVISED -

**STATE OF ILLINOIS
DEPARTMENT OF TRANSPORTATION**

IL 13 WB - CROSS SECTIONS

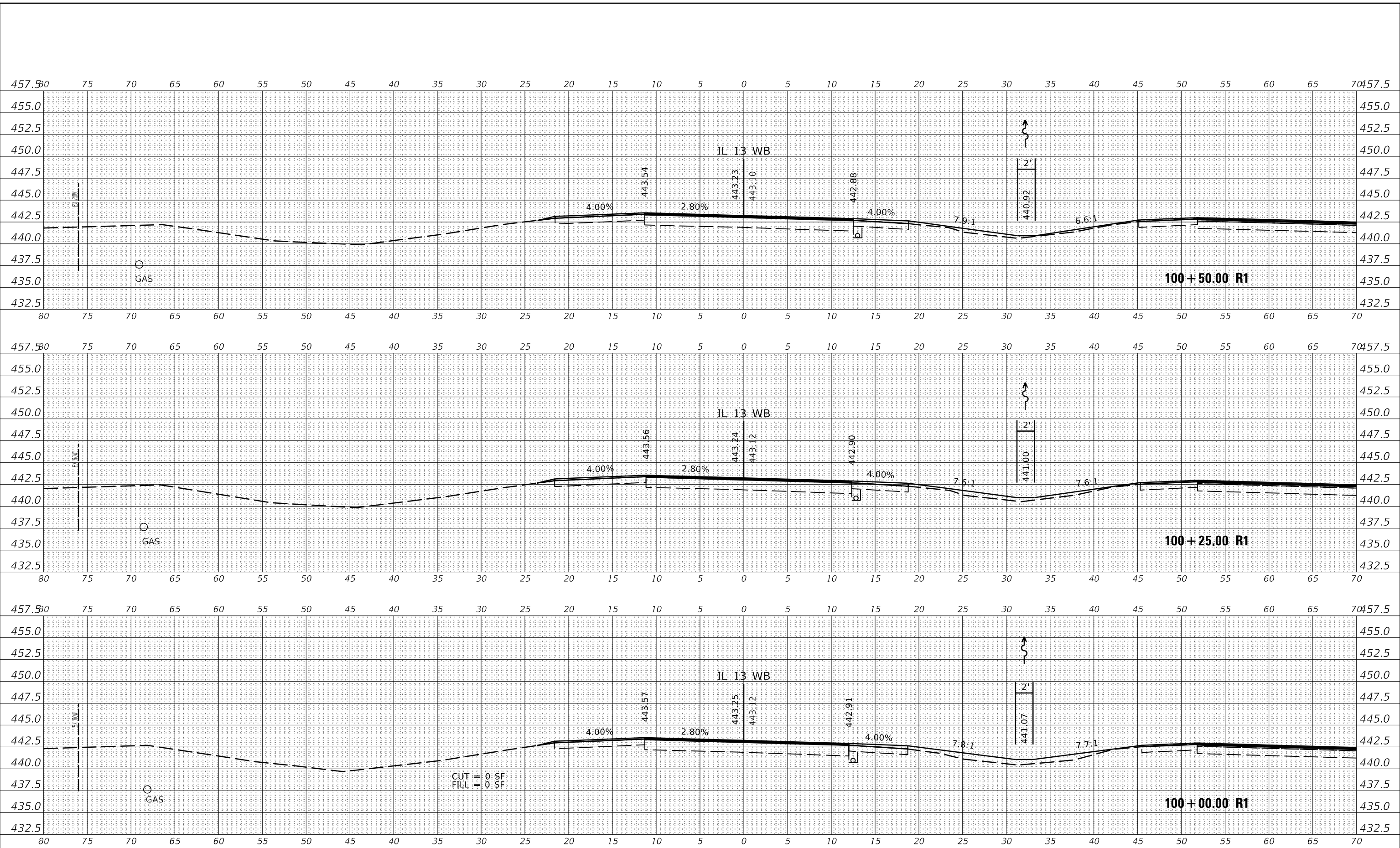
SCALE: SHEET OF SHEETS STA. 99+25.00 R1 TO STA. 99+75.00 R1

F.A.P. RTE.	SECTION	COUNTY	TOTAL SHEETS	SHEET NO.
331	(6-1)N-2,R5-3	WILLIAMSON	150	127
				CONTRACT NO. 78715
		ILLINOIS	FED. AID PROJECT	

DATE	
BY	
FINAL SURVEY	SURVEYED
NOTE BOOK	PLOTTED
NO.	TEMPLATE
	AREAS CHECKED
	AREAS CHECKED

DATE	
BY	
ORIGINAL SURVEY	SURVEYED
NOTE BOOK	PLOTTED
NO.	TEMPLATE
	AREAS CHECKED
	AREAS CHECKED

MODEL: IL13_WB_A_4
FILE NAME: p:\williamson\dat\illinois\p\WIDOT\Documents\DOT - Offices\District 9\Projects\78715\CAD\Drawings\978715-XS-WB-CrossSec_3.dwg



CUT = 0 SF
FILL = 0 SF

USER NAME = whitee	DESIGNED -	REVISED -
	DRAWN -	REVISED -
PLOT SCALE = 10.0000 "/td> <td>CHECKED -</td> <td>REVISED -</td>	CHECKED -	REVISED -
PLOT DATE = 12/11/2019	DATE -	REVISED -

**STATE OF ILLINOIS
DEPARTMENT OF TRANSPORTATION**

IL 13 WB - CROSS SECTIONS

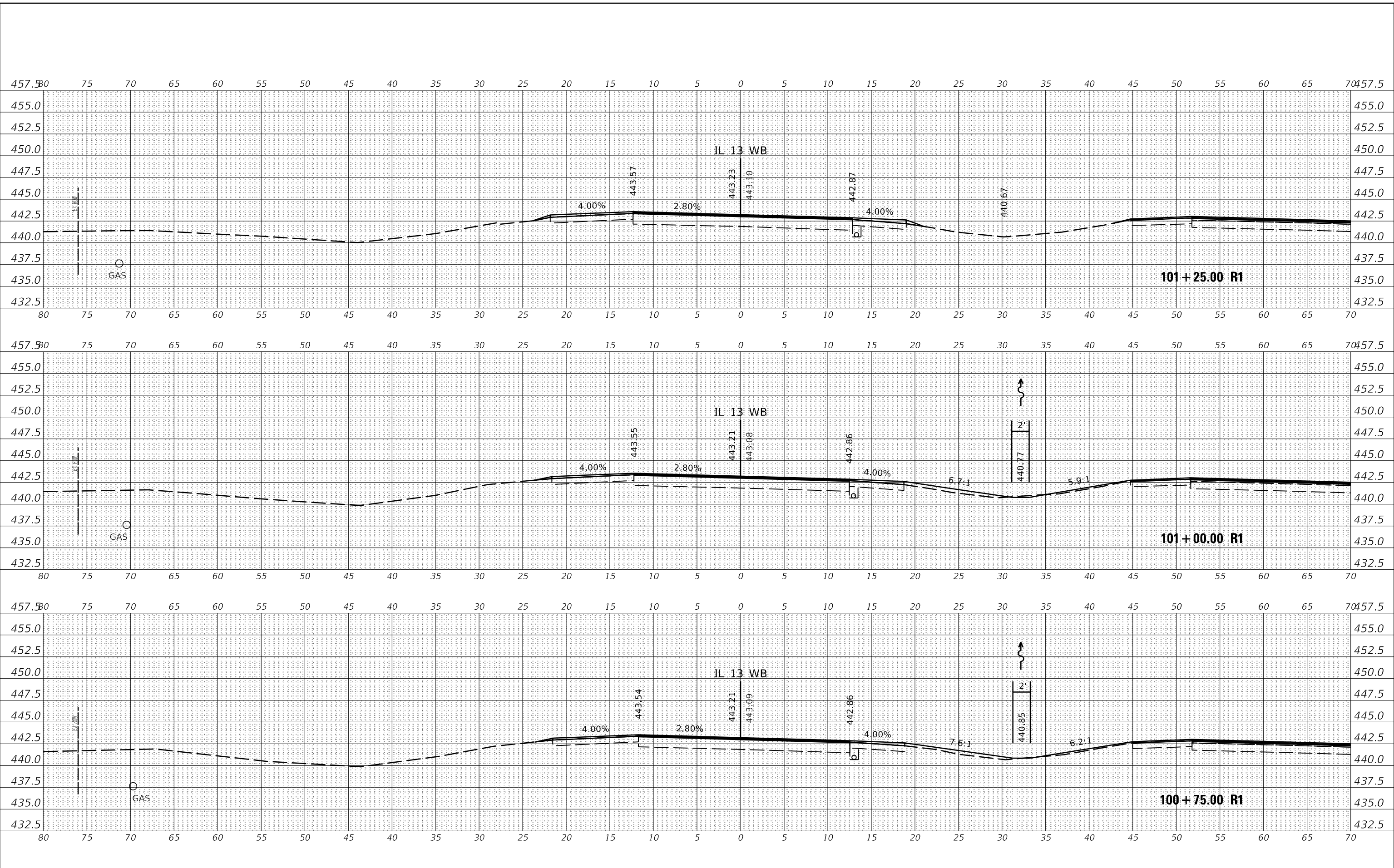
SCALE: SHEET OF SHEETS STA. 100+00.00 R1 TO STA. 100+50.00 R1

F.A.P. RTE.	SECTION	COUNTY	TOTAL SHEETS	SHEET NO.
331	(6-1)N-2,R5-3	WILLIAMSON	150	128
				CONTRACT NO. 78715
		ILLINOIS	FED. AID PROJECT	

DATE	
BY	
SURVEYED	
PLOTTED	
TEMPLATE	
NOTE BOOK	
AREAS	
AREAS CHECKED	
NO.	

DATE	
BY	
SURVEYED	
PLOTTED	
TEMPLATE	
NOTE BOOK	
AREAS	
AREAS CHECKED	
NO.	

MODEL: IL13_WB_A_4
FILE NAME: p:\williamson\dat\illinois\p\WIDOT\Documents\DOT - Offices\District 9\Projects\78715\CAD\Drawings\978715-XS-WB-Compass_3d.dwg



USER NAME = whitee	DESIGNED -	REVISED -
	DRAWN -	REVISED -
PLOT SCALE = 10.0000' / in.	CHECKED -	REVISED -
PLOT DATE = 12/11/2019	DATE -	REVISED -

**STATE OF ILLINOIS
DEPARTMENT OF TRANSPORTATION**

IL 13 WB - CROSS SECTIONS


SCALE: SHEET OF SHEETS STA. 100+75.00 R1 TO STA. 101+25.00 R1

F.A.P. RTE.	SECTION	COUNTY	TOTAL SHEETS	SHEET NO.
331	(6-1)N-2,R5-3	WILLIAMSON	150	129
				CONTRACT NO. 78715
		ILLINOIS	FED. AID PROJECT	

DATE	
BY	
SURVEYED	
PLOTTED	
TEMPLATE	
AREAS	
AREAS CHECKED	
FINAL SURVEY	
NOTE BOOK	
NO.	

DATE	
BY	
SURVEYED	
PLOTTED	
TEMPLATE	
AREAS	
AREAS CHECKED	
ORIGINAL SURVEY	
NOTE BOOK	
NO.	

MODEL: SOUTH_AURELIA
 FILE NAME: pavlatamson.dwg
 PROJECT: 8+60.00 R1 TO 9+20.00 R1
 PROJECT: 8+60.00 R1 TO 9+20.00 R1
 PROJECT: 8+60.00 R1 TO 9+20.00 R1
 PROJECT: 8+60.00 R1 TO 9+20.00 R1



USER NAME = whitee	DESIGNED -	REVISED -
	DRAWN -	REVISED -
PLOT SCALE = 10.0000' / in.	CHECKED -	REVISED -
PLOT DATE = 12/11/2019	DATE -	REVISED -

**STATE OF ILLINOIS
DEPARTMENT OF TRANSPORTATION**

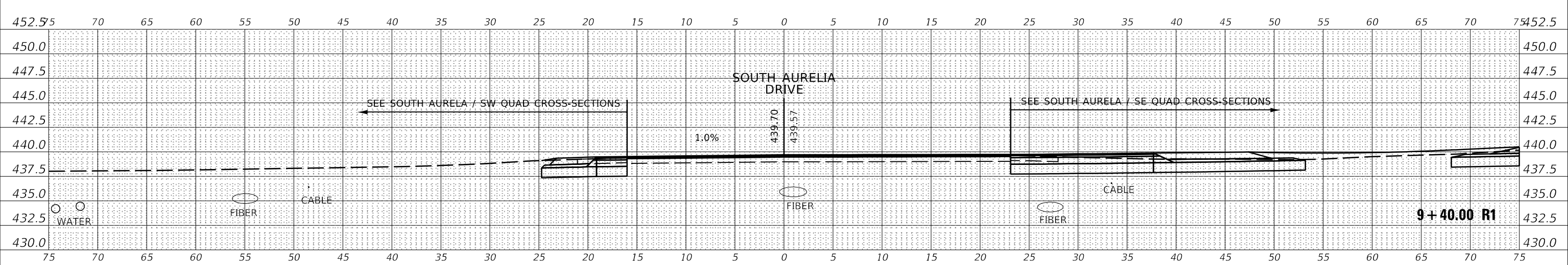
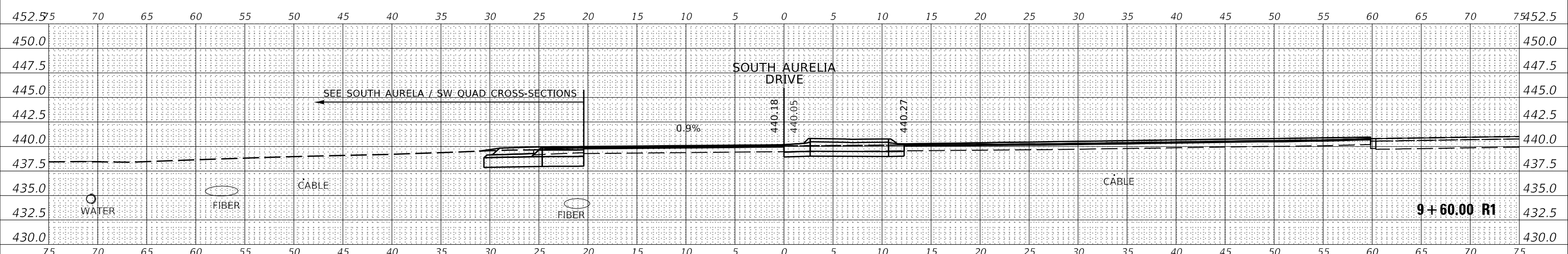
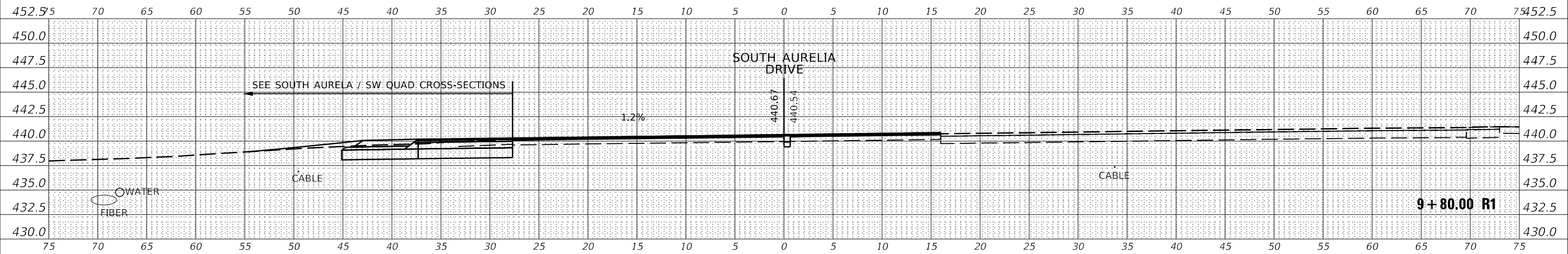
SOUTH AURELIA DRIVE - CROSS SECTIONS			
SCALE:	SHEET	OF	SHEETS
STA. 8+60.00 R1 TO STA. 9+20.00 R1			

F.A.P. RTE.	SECTION	COUNTY	TOTAL SHEETS	SHEET NO.
331	(6-1)N-2,R5-3	WILLIAMSON	150	130
CONTRACT NO. 78715				
ILLINOIS FED. AID PROJECT				

DATE	
BY	
FINISH SURVEY	SURVEYED
NOTE BOOK	PLOTTED
NO.	TEMPLATE
	AREAS
	CHECKED
	AREAS
	CHECKED

DATE	
BY	
ORIGINAL SURVEY	SURVEYED
NOTE BOOK	PLOTTED
NO.	TEMPLATE
	AREAS
	CHECKED
	AREAS
	CHECKED

MODEL: SOUTH AURELIA
 FILE NAME: p:\a\lambson\at\illinois\p\w\DOT\Documents\DOT - District\District - Project\8715\CAD\Drawings\978715-AS-Subroad-Cross-31



USER NAME = whitode	DESIGNED -	REVISED -
	DRAWN -	REVISED -
PLOT SCALE = 10.0000' / in.	CHECKED -	REVISED -
PLOT DATE = 12/11/2019	DATE -	REVISED -

**STATE OF ILLINOIS
 DEPARTMENT OF TRANSPORTATION**

SOUTH AURELIA DRIVE - CROSS SECTIONS

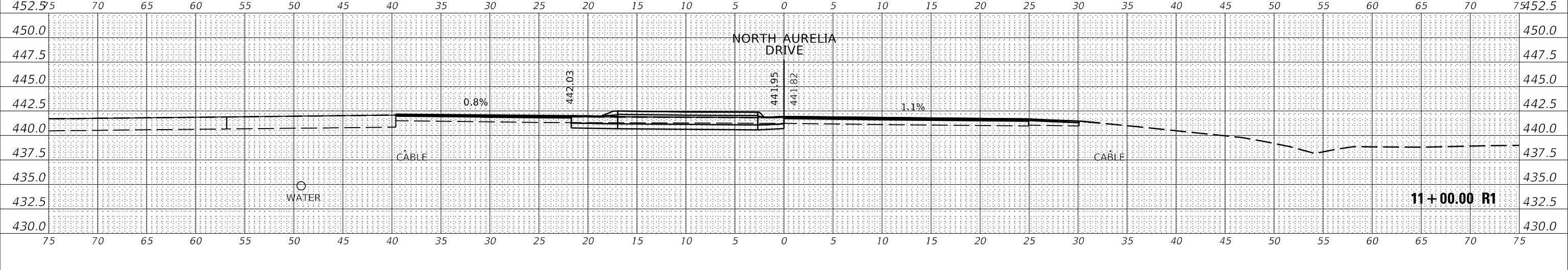
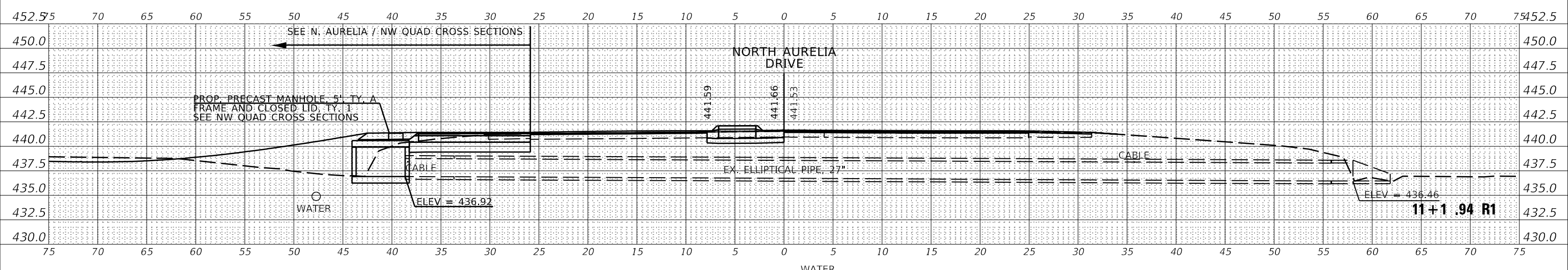
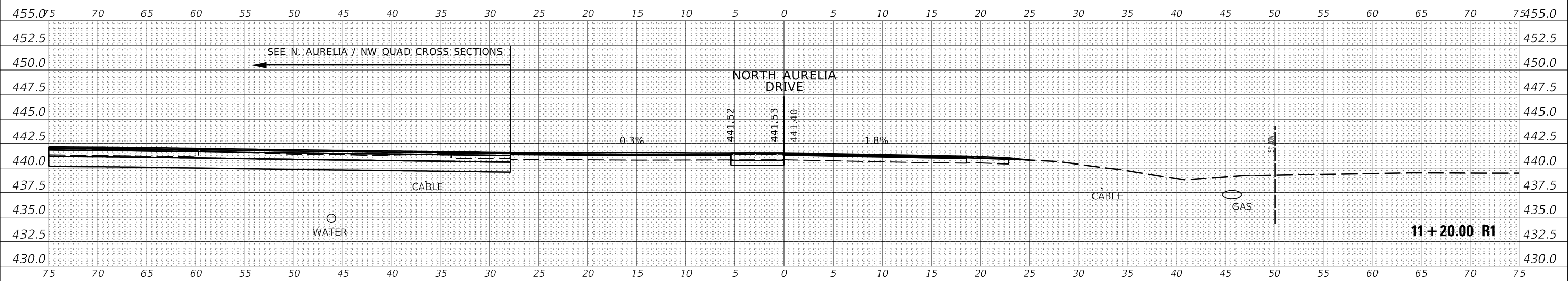
SCALE: SHEET OF SHEETS STA. 9+40.00 R1 TO STA. 9+80.00 R1

F.A.P. RTE.	SECTION	COUNTY	TOTAL SHEETS	SHEET NO.
331	(6-1)N-2,R5-3	WILLIAMSON	150	131
				CONTRACT NO. 78715
		ILLINOIS	FED. AID PROJECT	

DATE	
BY	
FINAL SURVEY	SURVEYED
NOTE BOOK	PLOTTED
NO.	TEMPLATE
	AREAS CHECKED
	LAGAS CHECKED

DATE	
BY	
ORIGINAL SURVEY	SURVEYED
NOTE BOOK	PLOTTED
NO.	TEMPLATE
	AREAS CHECKED
	LAGAS CHECKED

MODEL: NORTH AURELIA
 FILE NAME: pavlatamson.dwg
 PROJECT: 7815CADData\Design\978715-AS-Subroad-Contract-3d



USER NAME = whitee	DESIGNED -	REVISED -
	DRAWN -	REVISED -
PLOT SCALE = 10.0000' / in.	CHECKED -	REVISED -
PLOT DATE = 12/11/2019	DATE -	REVISED -

**STATE OF ILLINOIS
 DEPARTMENT OF TRANSPORTATION**

NORTH AURELIA DRIVE - CROSS SECTIONS


SCALE: SHEET OF SHEETS STA. 11+00.00 R1 TO STA. 11+20.00 R1

F.A.P. RTE.	SECTION	COUNTY	TOTAL SHEETS	SHEET NO.
331	(6-1)N-2,R5-3	WILLIAMSON	150	132
				CONTRACT NO. 78715
		ILLINOIS	FED. AID PROJECT	

DATE	
BY	
FINAL SURVEY	SURVEYED
NOTE BOOK	PLOTTED
NO.	TEMPLATE
	AREAS
	CHECKED

DATE	
BY	
ORIGINAL SURVEY	SURVEYED
NOTE BOOK	PLOTTED
NO.	TEMPLATE
	AREAS
	CHECKED

MODEL: NORTH AURELIA
 FILE NAME: p:\williamson\dat\illinois\p\WIDOT\Documents\DOT Offices\District 9\Projects\78715\CAD\Drawings\978715-AS-Subroad-CrossSec-3d



USER NAME = whitee	DESIGNED -	REVISED -
	DRAWN -	REVISED -
PLOT SCALE = 10.0000 "/td> <td>CHECKED -</td> <td>REVISED -</td>	CHECKED -	REVISED -
PLOT DATE = 12/11/2019	DATE -	REVISED -

**STATE OF ILLINOIS
 DEPARTMENT OF TRANSPORTATION**

NORTH AURELIA DRIVE - CROSS SECTIONS

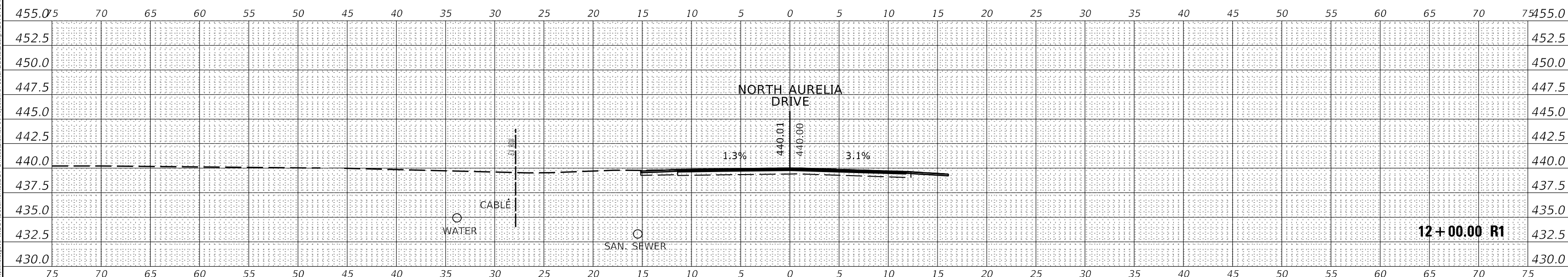
SCALE: SHEET OF SHEETS STA. 11+40.00 R1 TO STA. 11+80.00 R1

F.A.P. RTE.	SECTION	COUNTY	TOTAL SHEETS	SHEET NO.
331	(6-1)N-2,R5-3	WILLIAMSON	150	133
		78715		
	ILLINOIS	FED. AID PROJECT		

FINAL SURVEY NO.	SURVEYED AREAS	BY	DATE

ORIGINAL SURVEY NO.	SURVEYED AREAS	BY	DATE

MODEL: NORTH AURELIA
FILE NAME: p:\williamson\as\illinois\p\WIDOT\Documents\I1001\Projects\78715\CAD\Drawings\978715-X5-Subroad_Corridor_3d



USER NAME = whitee	DESIGNED -	REVISED -
PLOT SCALE = 10.0000 ' / in.	DRAWN -	REVISED -
PLOT DATE = 12/11/2019	CHECKED -	REVISED -
	DATE -	REVISED -

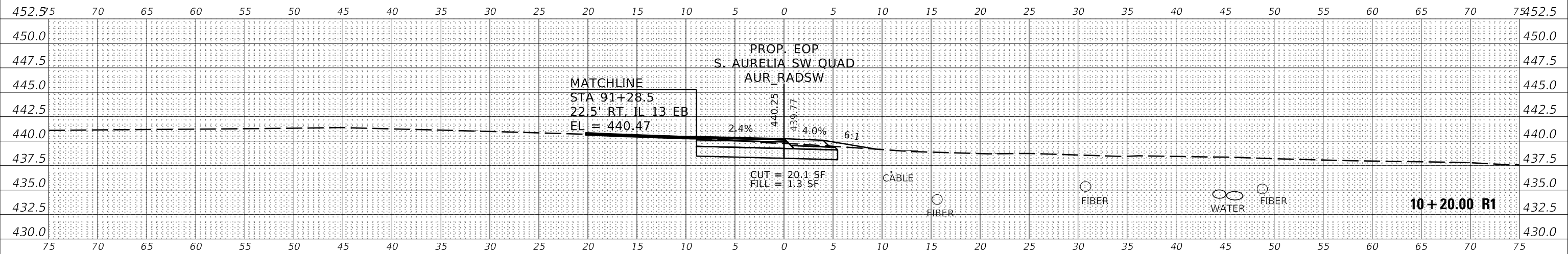
**STATE OF ILLINOIS
DEPARTMENT OF TRANSPORTATION**

NORTH AURELIA DRIVE - CROSS SECTIONS

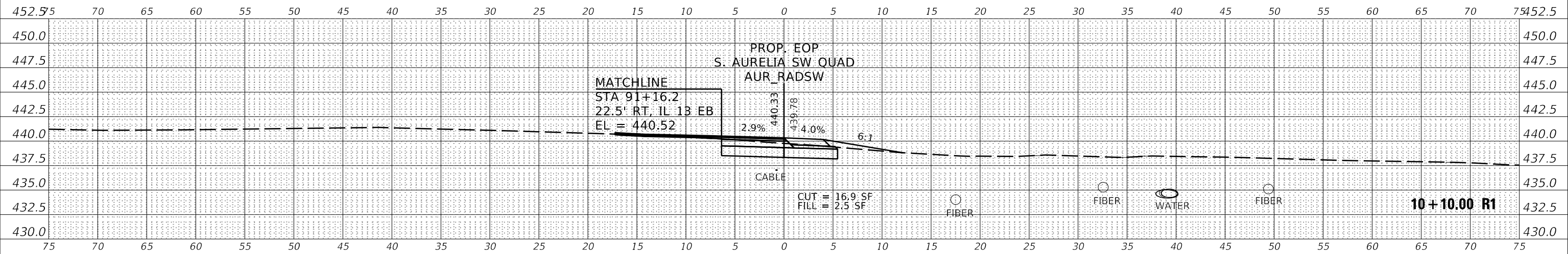
SCALE: SHEET OF SHEETS STA. 12+00.00 R1 TO STA. 12+00.00 R1

F.A.P. RTE.	SECTION	COUNTY	TOTAL SHEETS	SHEET NO.
331	(6-1)N-2,R5-3	WILLIAMSON	150	134
CONTRACT NO. 78715				
		ILLINOIS	FED. AID PROJECT	

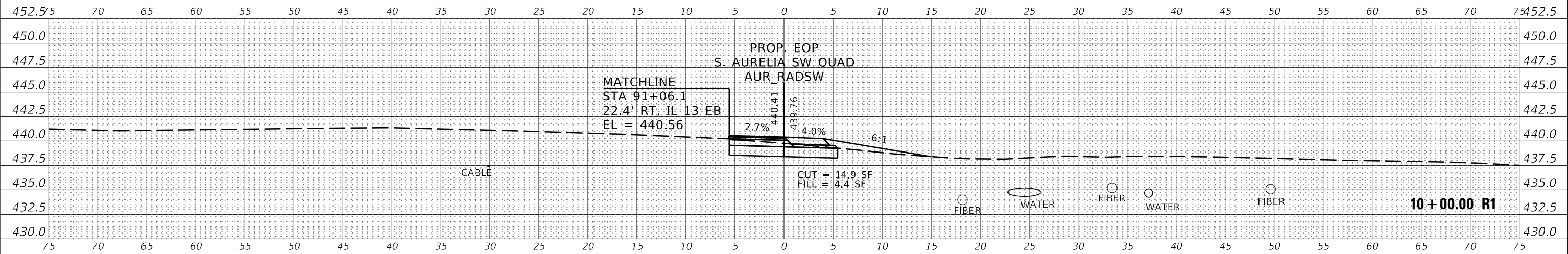
DATE	
BY	
FINAL SURVEY	SURVEYED
NOTE BOOK	PLOTTED
NO.	TEMPLATE
	AREAS
	CHECKED



DATE	
BY	
ORIGINAL SURVEY	SURVEYED
NOTE BOOK	PLOTTED
NO.	TEMPLATE
	AREAS
	CHECKED



DATE	
BY	
ORIGINAL SURVEY	SURVEYED
NOTE BOOK	PLOTTED
NO.	TEMPLATE
	AREAS
	CHECKED



USER NAME = whitee	DESIGNED -	REVISED -
	DRAWN -	REVISED -
PLOT SCALE = 10.0000' / in.	CHECKED -	REVISED -
PLOT DATE = 12/11/2019	DATE -	REVISED -

**STATE OF ILLINOIS
DEPARTMENT OF TRANSPORTATION**

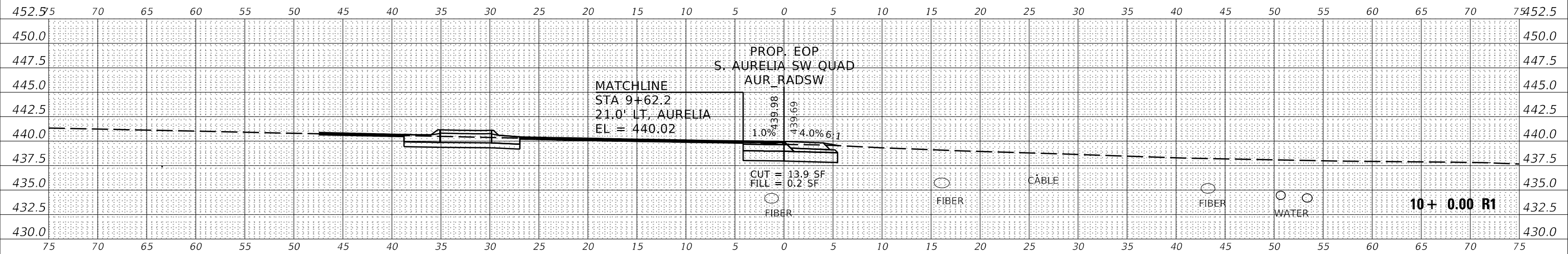
SOUTH AURELIA S UAD - CROSS SECTIONS

SCALE: SHEET OF SHEETS STA. 10+00.00 R1 TO STA. 10+20.00 R1

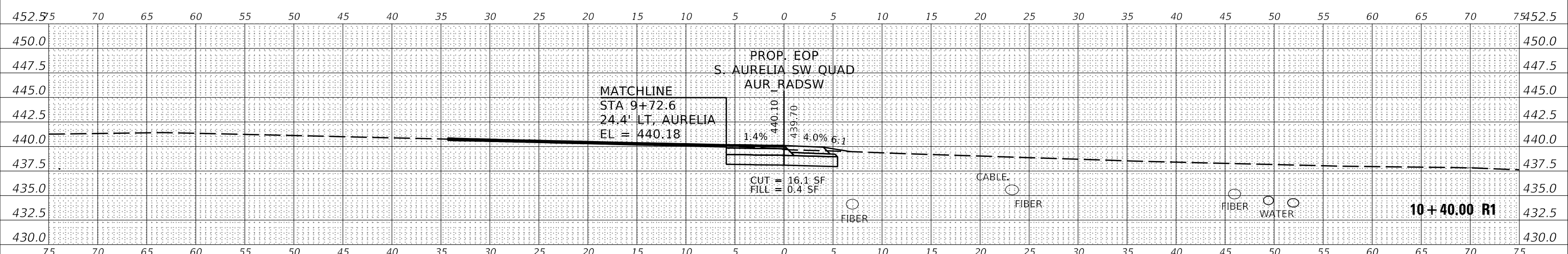
F.A.P. RTE.	SECTION	COUNTY	TOTAL SHEETS	SHEET NO.
331	(6-1)N-2,R5-3	WILLIAMSON	150	135
CONTRACT NO. 78715				
ILLINOIS FED. AID PROJECT				

MODEL: AUR_RADSW_4
FILE NAME: pavlabrancom.dwg
PROJECT: 78715 CAD Data Design 09/28/15 - S. Aurelia Corridor 3d

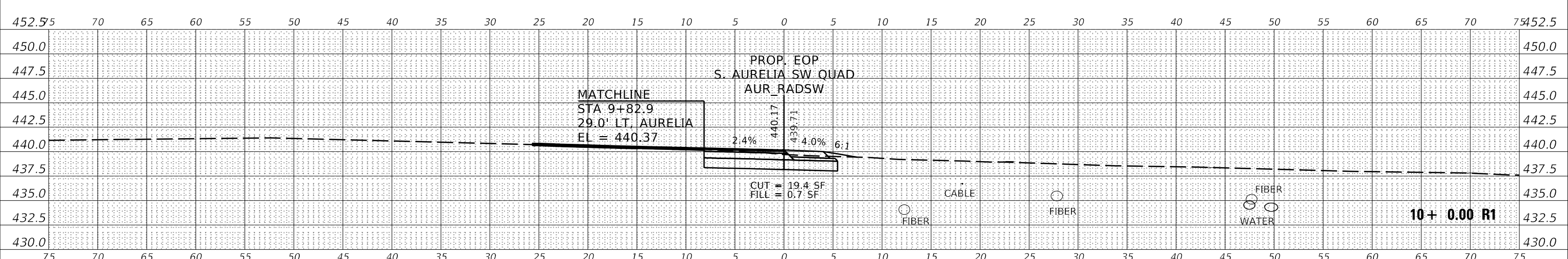
DATE	
BY	
FINAL SURVEY	SURVEYED
NOTE BOOK	PLOTTED
NO.	TEMPLATE
	AREAS CHECKED
	LAGAS CHECKED



DATE	
BY	
ORIGINAL SURVEY	SURVEYED
NOTE BOOK	PLOTTED
NO.	TEMPLATE
	AREAS CHECKED
	LAGAS CHECKED



DATE	
BY	
ORIGINAL SURVEY	SURVEYED
NOTE BOOK	PLOTTED
NO.	TEMPLATE
	AREAS CHECKED
	LAGAS CHECKED



MODEL: AUR_RADSW_4
 FILE NAME: pavlabtransm.dwg
 PROJECT: 7815CADData\Design\978715-AS-Subroad-CrossSec-3d

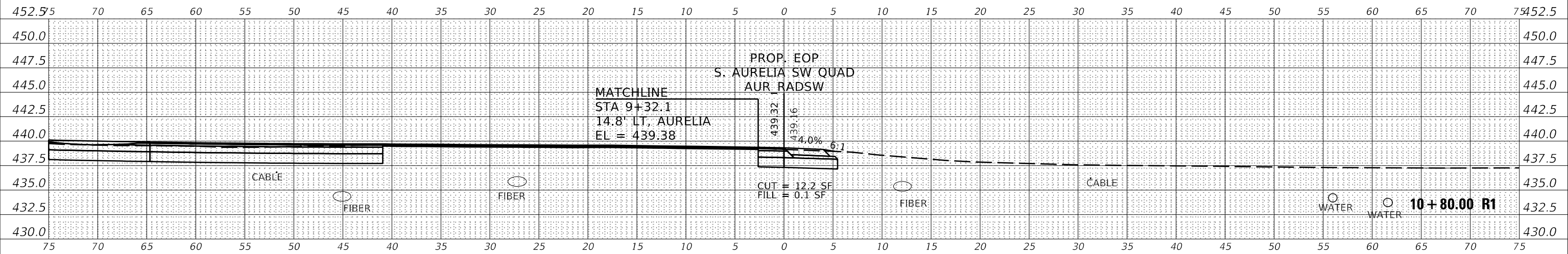
USER NAME = whitee	DESIGNED -	REVISED -
	DRAWN -	REVISED -
PLOT SCALE = 10.0000' / in.	CHECKED -	REVISED -
PLOT DATE = 12/11/2019	DATE -	REVISED -

STATE OF ILLINOIS
DEPARTMENT OF TRANSPORTATION

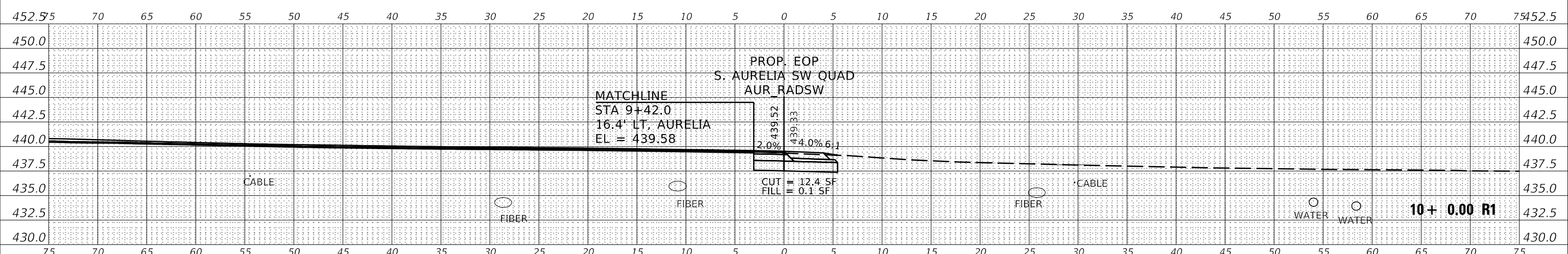
SCALE:		SHEET OF SHEETS		STA. 10+30.00 R1 TO STA. 10+50.00 R1	
				ILLINOIS FED. AID PROJECT	

F.A.P. RTE. 331	SECTION (6-1)N-2,R5-3	COUNTY WILLIAMSON	TOTAL SHEETS 150	SHEET NO. 136
CONTRACT NO. 78715				

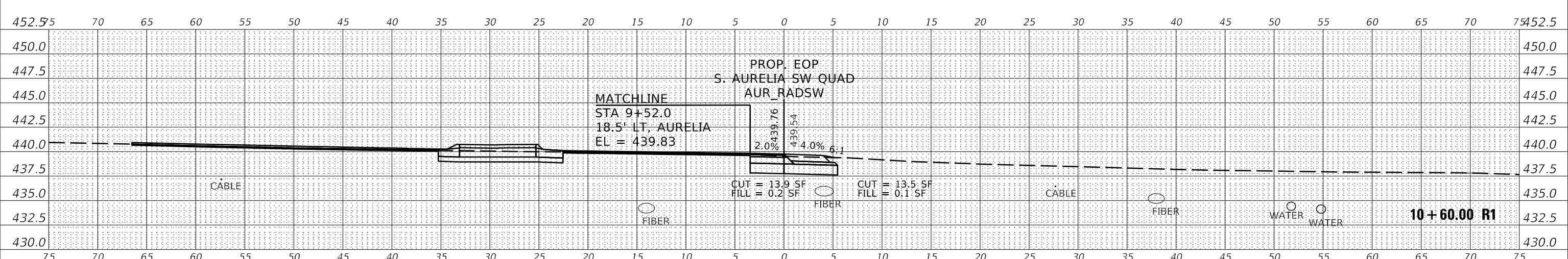
DATE	
BY	
FINAL SURVEY	
SURVEYED	
PLOTTED	
TEMPLATE	
NOTE BOOK	
AREAS	
AREAS CHECKED	
NO.	



DATE	
BY	
ORIGINAL SURVEY	
SURVEYED	
PLOTTED	
TEMPLATE	
NOTE BOOK	
AREAS	
AREAS CHECKED	
NO.	



DATE	
BY	
ORIGINAL SURVEY	
SURVEYED	
PLOTTED	
TEMPLATE	
NOTE BOOK	
AREAS	
AREAS CHECKED	
NO.	



MODEL: AUR_RADSW_4
FILE NAME: pavilamson.dwg
PROJECT: 7815CADData\Design\978715-AS-Subroad-Contr-3d

USER NAME = whitee	DESIGNED -	REVISED -
	DRAWN -	REVISED -
PLOT SCALE = 10.0000' / in.	CHECKED -	REVISED -
PLOT DATE = 12/11/2019	DATE -	REVISED -

**STATE OF ILLINOIS
DEPARTMENT OF TRANSPORTATION**


SOUTH AURELIA S UAD - CROSS SECTIONS
SCALE: SHEET OF SHEETS STA. 10+60.00 R1 TO STA. 10+80.00 R1

F.A.P. RTE. 331	SECTION (6-1)N-2,R5-3	COUNTY WILLIAMSON	TOTAL SHEETS 150	SHEET NO. 137
ILLINOIS FED. AID PROJECT			CONTRACT NO. 78715	

DATE	
BY	
FINAL SURVEY	
NOTED BOOK	
NO.	
SURVEYED	
PLOTTED	
TEMPLATE	
AREAS	
CHECKED	

DATE	
BY	
ORIGINAL SURVEY	
NOTED BOOK	
NO.	
SURVEYED	
PLOTTED	
TEMPLATE	
AREAS	
CHECKED	

MODEL: AUR_RAD5W_4
 FILE NAME: pavlatomson.dwg
 PROJECTS: 7815-CAD>Data\Design\917815-S-Subroad_Corridor_3d
 OFFICE: District 9
 USER: D:\Users\whitee



USER NAME = whitee	DESIGNED -	REVISED -
PLOT SCALE = 10.0000 "/td> <td>DRAWN -</td> <td>REVISED -</td>	DRAWN -	REVISED -
PLOT DATE = 12/11/2019	CHECKED -	REVISED -
	DATE -	REVISED -

**STATE OF ILLINOIS
DEPARTMENT OF TRANSPORTATION**

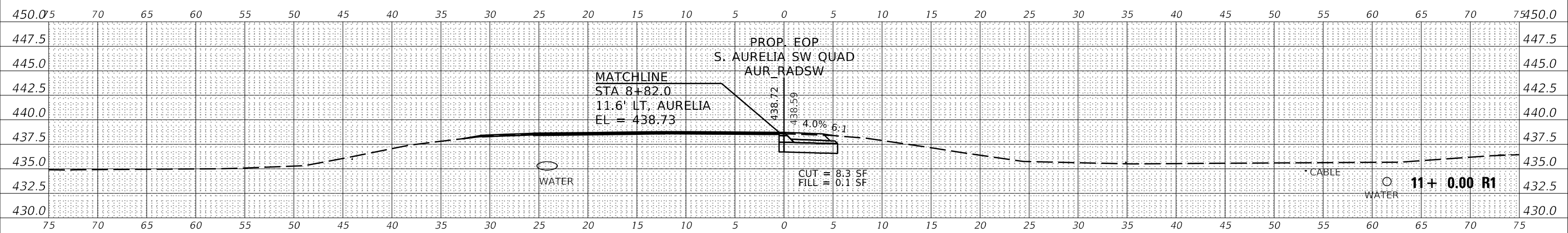
SOUTH AURELIA S UAD - CROSS SECTIONS	
SCALE:	SHEET OF SHEETS STA. 10+90.00 R1 TO STA. 11+20.00 R1

F.A.P. RTE. 331	SECTION (6-1)N-2,R5-3	COUNTY WILLIAMSON	TOTAL SHEETS 150	SHEET NO. 138
ILLINOIS FED. AID PROJECT			CONTRACT NO. 78715	

FINAL SURVEY NO.	SURVEYED AREAS	BY	DATE

ORIGINAL SURVEY NO.	SURVEYED AREAS	BY	DATE

MODEL: AUR_RADSW_4
 FILE NAME: p:\williamson\data\illinois\p\WIDOT\Documents\DOT Offices\District 9\Projects\78715\CAD\Drawings\978715\AS-Subroad_CrossSec_3d



USER NAME = whitee	DESIGNED -	REVISED -
	DRAWN -	REVISED -
PLOT SCALE = 10.0000 ' / in.	CHECKED -	REVISED -
PLOT DATE = 12/11/2019	DATE -	REVISED -

STATE OF ILLINOIS
DEPARTMENT OF TRANSPORTATION

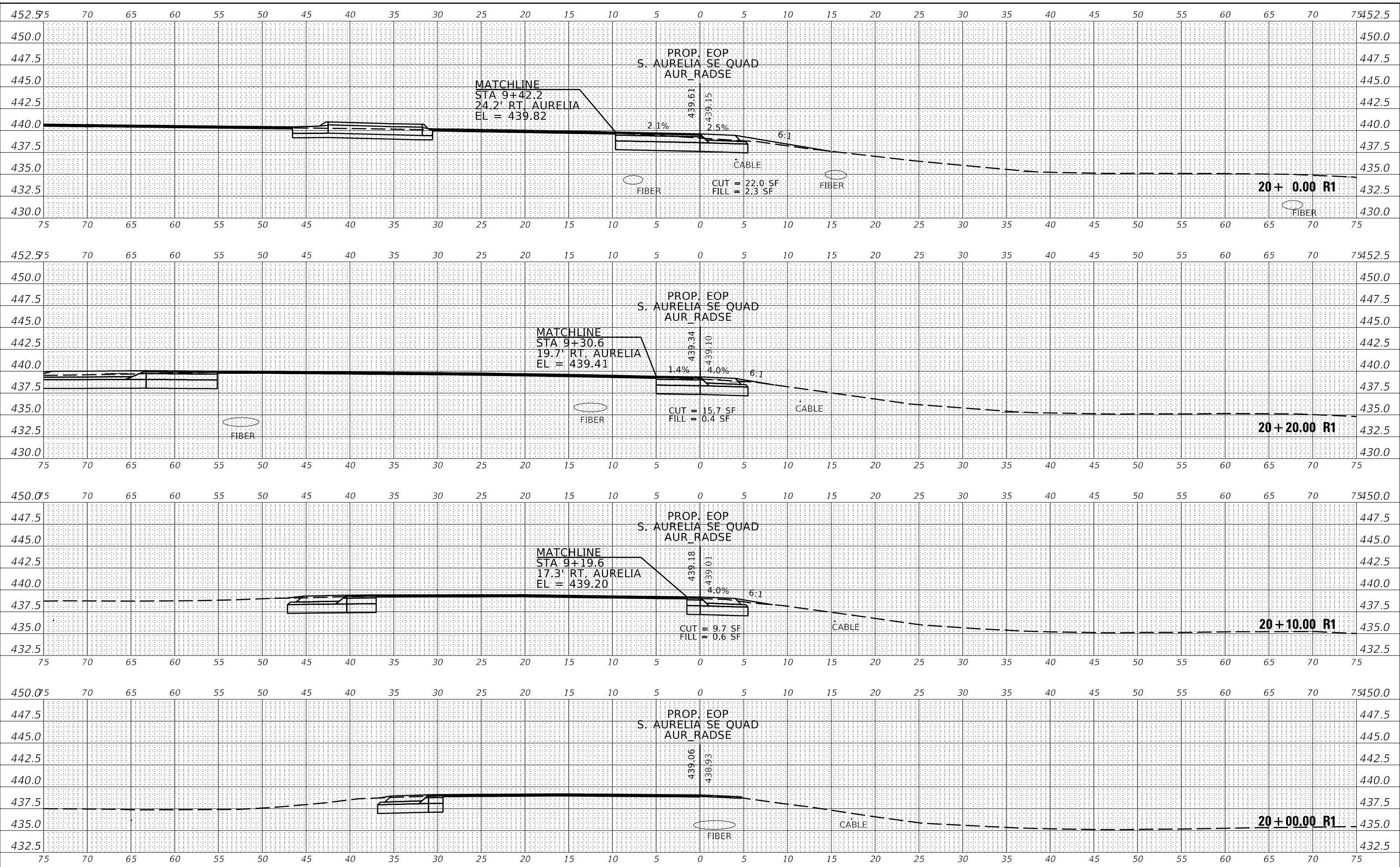
SOUTH AURELIA S UAD - CROSS SECTIONS
 SCALE: SHEET OF SHEETS STA. 11+30.00 R1 TO STA. 11+30.00 R1

F.A.P. RTE. 331	SECTION (6-1)N-2,R5-3	COUNTY WILLIAMSON	TOTAL SHEETS 150	SHEET NO. 139
CONTRACT NO. 78715				
ILLINOIS		FED. AID PROJECT		

DATE	
BY	
FINAL SURVEY	
NOTED BOOK	
NO.	
SURVEYED	
PLOTTED	
TEMPLATE	
AREAS	
CHECKED	

DATE	
BY	
ORIGINAL SURVEY	
NOTED BOOK	
NO.	
SURVEYED	
PLOTTED	
TEMPLATE	
AREAS	
CHECKED	

MODEL: AUR_RADSE_1
 FILE NAME: pavilantamson.ctb; Illinois; pav; PWIDOT; Documents\DOT - Office\District 9\Projects\7815\CAD\Drawings\9178715-AS_Subroad_Corridor_3d



USER NAME = whitee	DESIGNED -	REVISED -
	DRAWN -	REVISED -
PLOT SCALE = 10.0000 ' / in.	CHECKED -	REVISED -
PLOT DATE = 12/11/2019	DATE -	REVISED -

**STATE OF ILLINOIS
DEPARTMENT OF TRANSPORTATION**

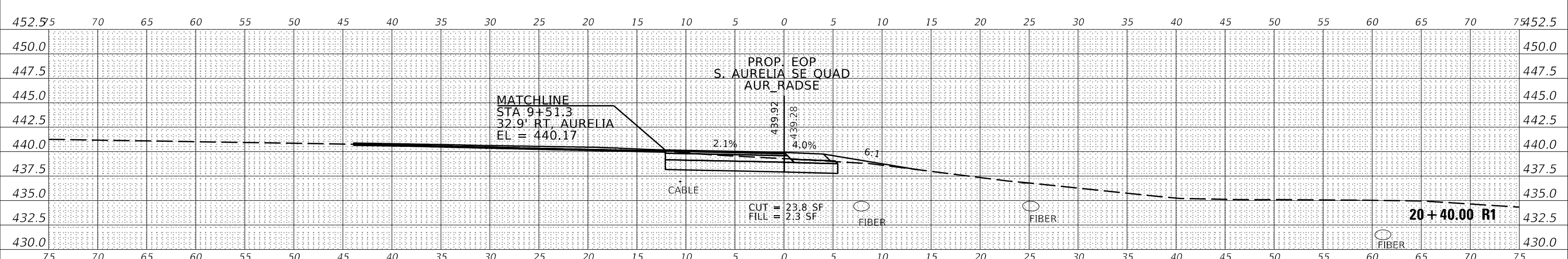
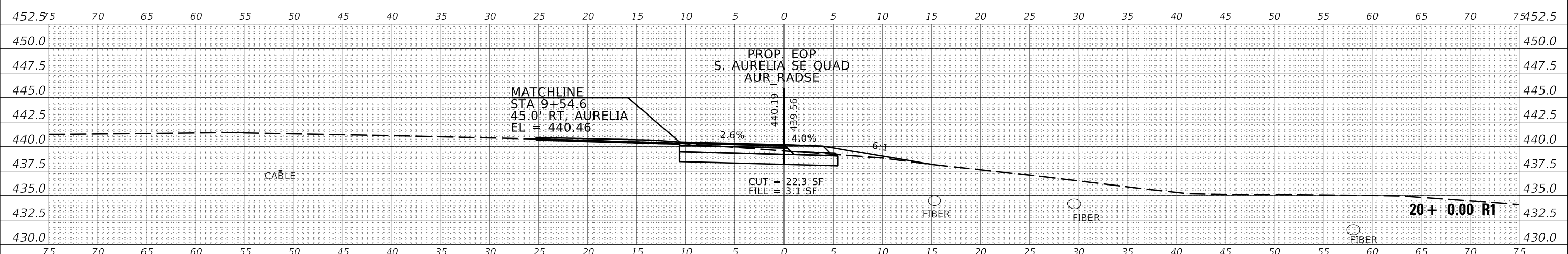
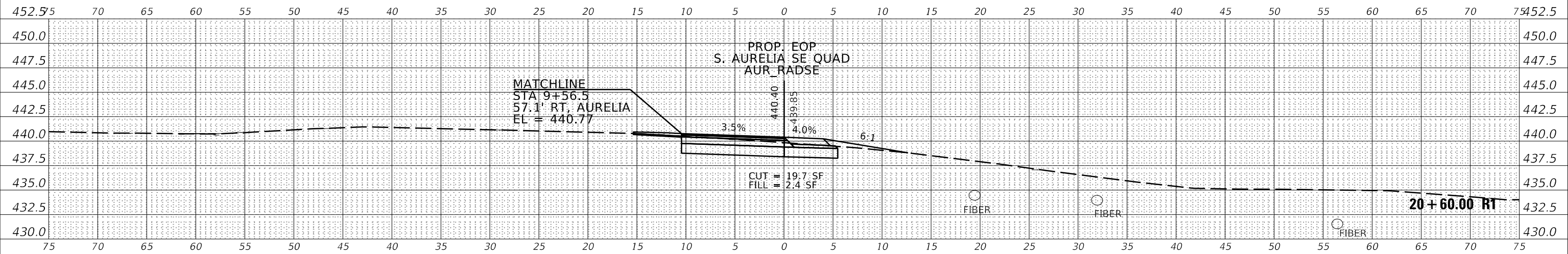
SOUTH AURELIA SE UAD - CROSS SECTIONS
 SCALE: SHEET OF SHEETS STA. 20+00.00 R1 TO STA. 20+30.00 R1

F.A.P. RTE.	SECTION	COUNTY	TOTAL SHEETS	SHEET NO.
331	(6-1)N-2,R5-3	WILLIAMSON	150	140
				CONTRACT NO. 78715
		ILLINOIS	FED. AID PROJECT	

DATE	
BY	
FINAL SURVEY	SURVEYED
NOTE BOOK	PLOTTED
NO.	TEMPLATE
	AREAS CHECKED
	AREAS CHECKED

DATE	
BY	
ORIGINAL SURVEY	SURVEYED
NOTE BOOK	PLOTTED
NO.	TEMPLATE
	AREAS CHECKED
	AREAS CHECKED

MODEL: AUR_RADSE_1
 FILE NAME: pavlatamson.dwg
 I:\projects\781715\CAD\Drawings\9781715-15-Subroad_CrossSec_3d



USER NAME = whitee	DESIGNED -	REVISED -
	DRAWN -	REVISED -
PLOT SCALE = 10.0000' / in.	CHECKED -	REVISED -
PLOT DATE = 12/11/2019	DATE -	REVISED -

**STATE OF ILLINOIS
 DEPARTMENT OF TRANSPORTATION**

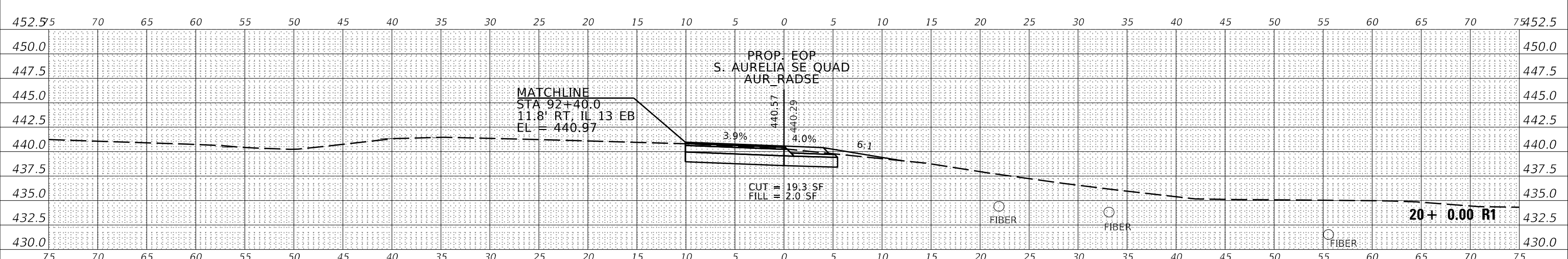
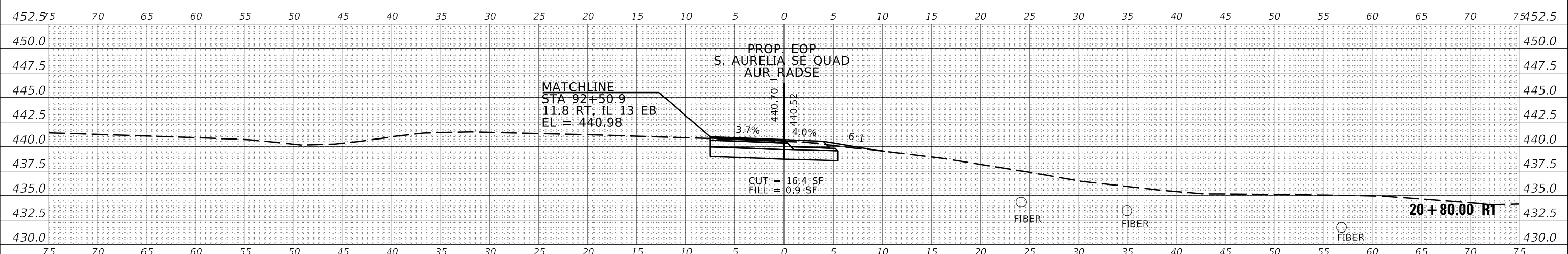
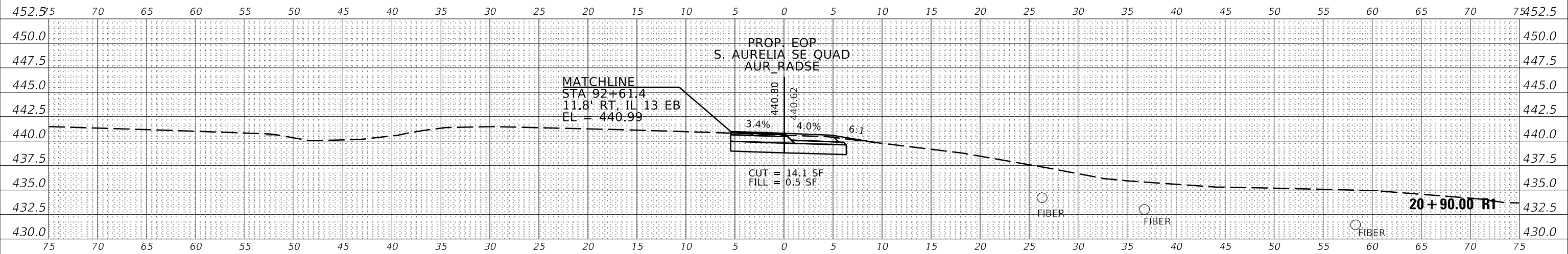
SOUTH AURELIA SE UAD - CROSS SECTIONS			
SCALE:	SHEET	OF	SHEETS
			STA. 20+40.00 R1 TO STA. 20+60.00 R1

F.A.P. RTE.	SECTION	COUNTY	TOTAL SHEETS	SHEET NO.
331	(6-1)N-2,R5-3	WILLIAMSON	150	141
				CONTRACT NO. 78715
				ILLINOIS FED. AID PROJECT

DATE	
BY	
FINAL SURVEY	SURVEYED
NOTE BOOK	PLOTTED
NO.	AREAS CHECKED

DATE	
BY	
ORIGINAL SURVEY	SURVEYED
NOTE BOOK	PLOTTED
NO.	AREAS CHECKED

MODEL: AUR_RADSE_1
FILE NAME: pavlatransom.dwg
I:\Illinois\pav\PROJECTS\ROAD\DATA\Design\978715-AS-Subroad-CrossSec_3d



USER NAME = whitee	DESIGNED -	REVISED -
	DRAWN -	REVISED -
PLOT SCALE = 10.0000' / in.	CHECKED -	REVISED -
PLOT DATE = 12/11/2019	DATE -	REVISED -

**STATE OF ILLINOIS
DEPARTMENT OF TRANSPORTATION**

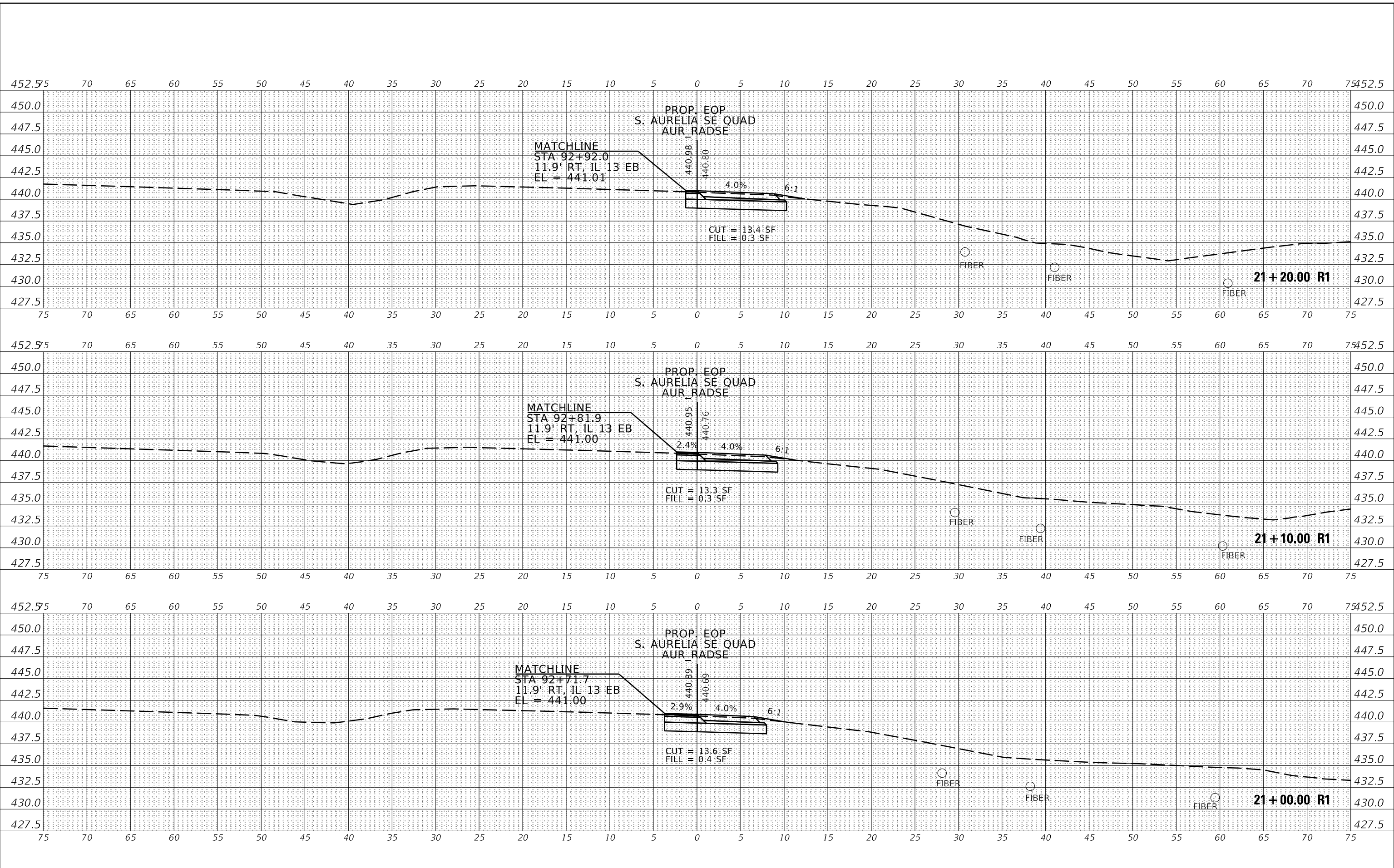
SOUTH AURELIA SE UAD - CROSS SECTIONS
SCALE: SHEET OF SHEETS STA. 20+70.00 R1 TO STA. 20+90.00 R1

F.A.P. RTE.	SECTION	COUNTY	TOTAL SHEETS	SHEET NO.
331	(6-1)N-2,R5-3	WILLIAMSON	150	142
CONTRACT NO. 78715				
ILLINOIS FED. AID PROJECT				

DATE	
BY	
FINAL SURVEY	SURVEYED
NOTE BOOK	PLOTTED
NO.	TEMPLATE
	AREAS
	CHECKED
	AREAS
	CHECKED

DATE	
BY	
ORIGINAL SURVEY	SURVEYED
NOTE BOOK	PLOTTED
NO.	TEMPLATE
	AREAS
	CHECKED
	AREAS
	CHECKED

MODEL: AUR_RADSE_1
 FILE NAME: pavlatamson.dwg
 PROJECT: 7815 CAD Data Design 09/28/15 - S. Aurelia SE Quad - 3d



USER NAME = whitee	DESIGNED -	REVISED -
	DRAWN -	REVISED -
PLOT SCALE = 10.0000' / in.	CHECKED -	REVISED -
PLOT DATE = 12/11/2019	DATE -	REVISED -

**STATE OF ILLINOIS
 DEPARTMENT OF TRANSPORTATION**

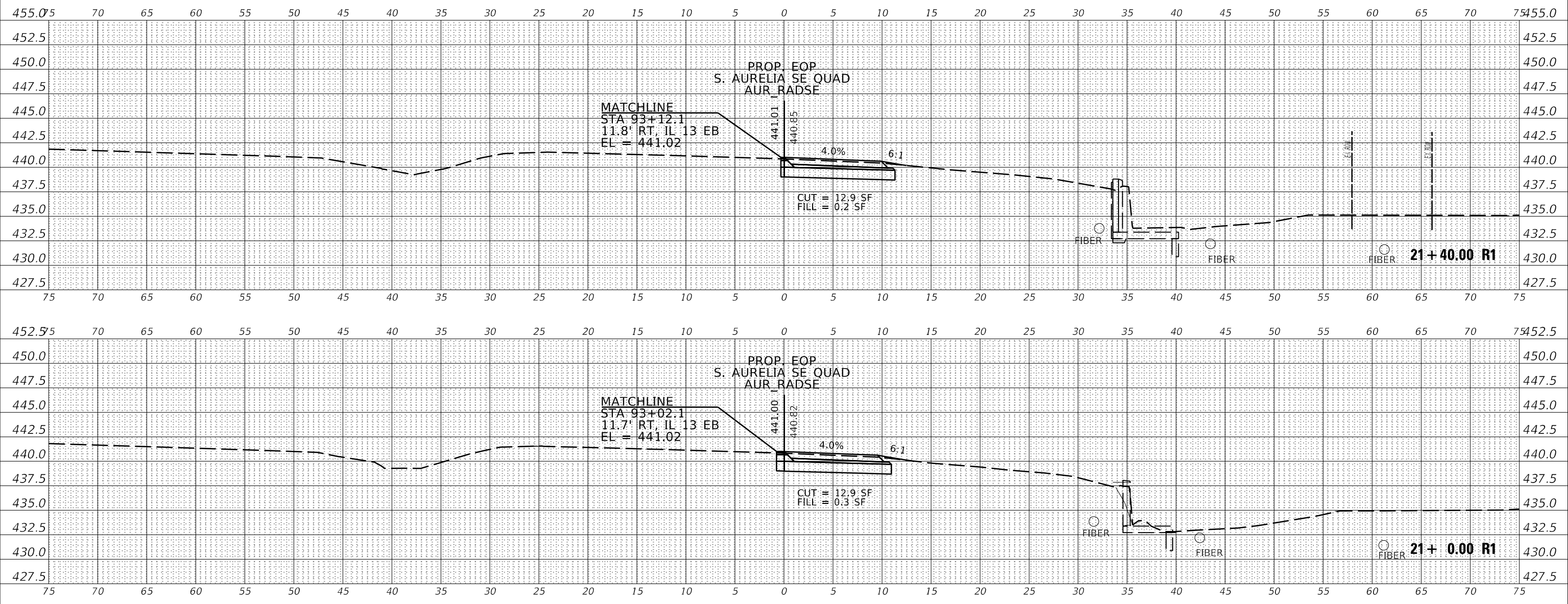
SOUTH AURELIA SE UAD - CROSS SECTIONS			
SCALE:	SHEET	OF	SHEETS
			STA. 21+00.00 R1 TO STA. 21+20.00 R1

F.A.P. RTE.	SECTION	COUNTY	TOTAL SHEETS	SHEET NO.
331	(6-1)N-2,R5-3	WILLIAMSON	150	143
				CONTRACT NO. 78715
		ILLINOIS	FED. AID PROJECT	

DATE	
BY	
FINAL SURVEY	SURVEYED
NOTE BOOK	PLOTTED
NO.	TEMPLATE
	AREAS
	CHECKED

DATE	
BY	
ORIGINAL SURVEY	SURVEYED
NOTE BOOK	PLOTTED
NO.	TEMPLATE
	AREAS
	CHECKED

MODEL: AUR_RADSE_1
 FILE NAME: pavlatransom.dwg
 PROJECT: 7815-AS-Subroad-Contract-3d
 OFFICE: District 9
 DATE: 12/11/2019



USER NAME = whitee	DESIGNED -	REVISED -
	DRAWN -	REVISED -
PLOT SCALE = 10.0000 ' / in.	CHECKED -	REVISED -
PLOT DATE = 12/11/2019	DATE -	REVISED -

**STATE OF ILLINOIS
 DEPARTMENT OF TRANSPORTATION**

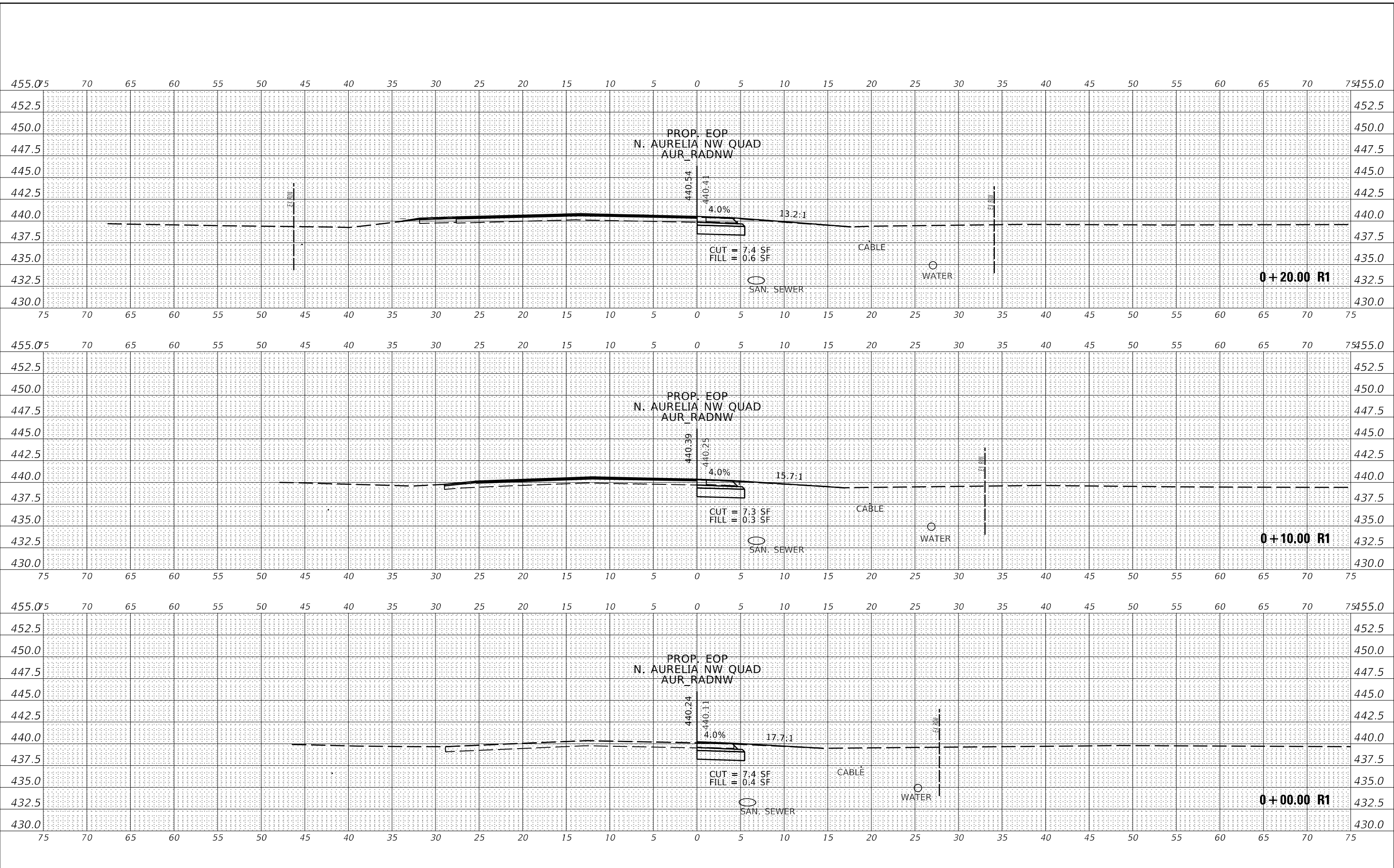
SOUTH AURELIA SE UAD - CROSS SECTIONS			
SCALE:	SHEET	OF	SHEETS
			STA. 21+30.00 R1 TO STA. 21+40.00 R1

F.A.P. RTE.	SECTION	COUNTY	TOTAL SHEETS	SHEET NO.
331	(6-1)N-2,R5-3	WILLIAMSON	150	144
CONTRACT NO. 7815				
ILLINOIS FED. AID PROJECT				

DATE	
BY	
FINAL SURVEY	SURVEYED
NOTE BOOK	PLOTTED
NO.	TEMPLATE
	AREAS
	CHECKED

DATE	
BY	
ORIGINAL SURVEY	SURVEYED
NOTE BOOK	PLOTTED
NO.	TEMPLATE
	AREAS
	CHECKED

MODEL: AUR_RADNW
 FILE NAME: pavlabramson.dwg
 PROJECT: 7815 CAD Data Design 09/28/15 AS Subroad Corridor 3d
 OFFICE: District 3
 PROJECT: 7815 CAD Data Design 09/28/15 AS Subroad Corridor 3d



USER NAME = whitee	DESIGNED -	REVISED -
	DRAWN -	REVISED -
PLOT SCALE = 10.0000' / in.	CHECKED -	REVISED -
PLOT DATE = 12/11/2019	DATE -	REVISED -

**STATE OF ILLINOIS
DEPARTMENT OF TRANSPORTATION**

NORTH AURELIA N UAD - CROSS SECTIONS

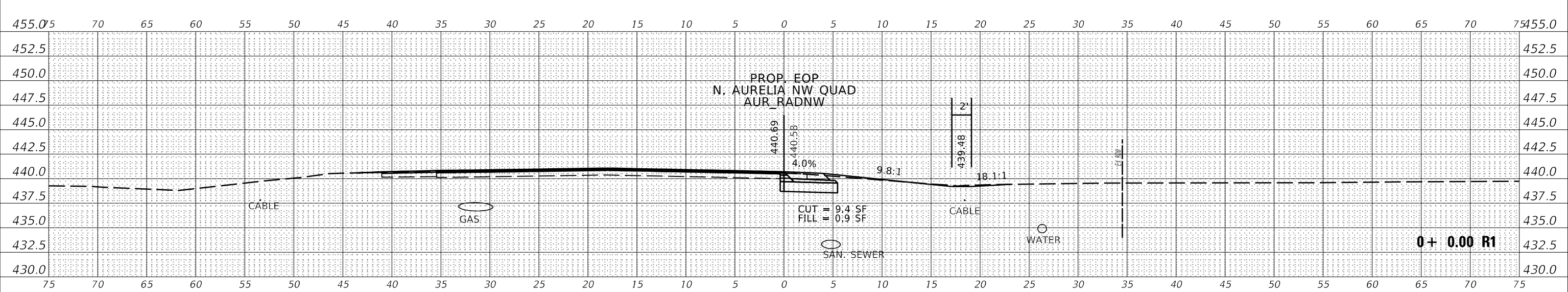
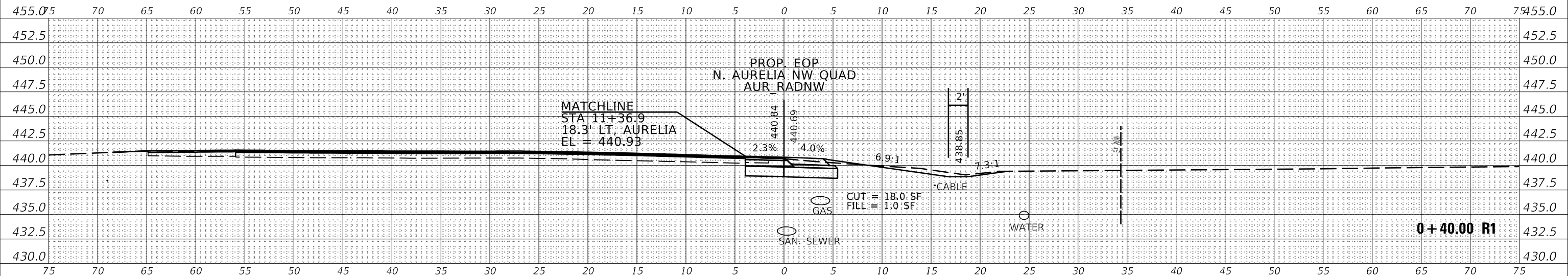
SCALE: SHEET OF SHEETS STA. 30+00.00 R1 TO STA. 30+20.00 R1

F.A.P. RTE.	SECTION	COUNTY	TOTAL SHEETS	SHEET NO.
331	(6-1)N-2,R5-3	WILLIAMSON	150	145
				CONTRACT NO. 78715
		ILLINOIS	FED. AID PROJECT	

DATE	
BY	
SURVEYED	
PLOTTED	
TEMPLATE	
NOTE BOOK	
AREAS CHECKED	
NO.	

DATE	
BY	
SURVEYED	
PLOTTED	
TEMPLATE	
NOTE BOOK	
AREAS CHECKED	
NO.	

MODEL: AUR_RADNW
FILE NAME: pavlatranson.dwg; Illinois.pwd; I:\Projects\7815\CAD\Drawings\97815\AS\Subroad\CrossSec_3d



USER NAME = whitee	DESIGNED -	REVISED -
	DRAWN -	REVISED -
PLOT SCALE = 10.0000 "/>		

STATE OF ILLINOIS
DEPARTMENT OF TRANSPORTATION

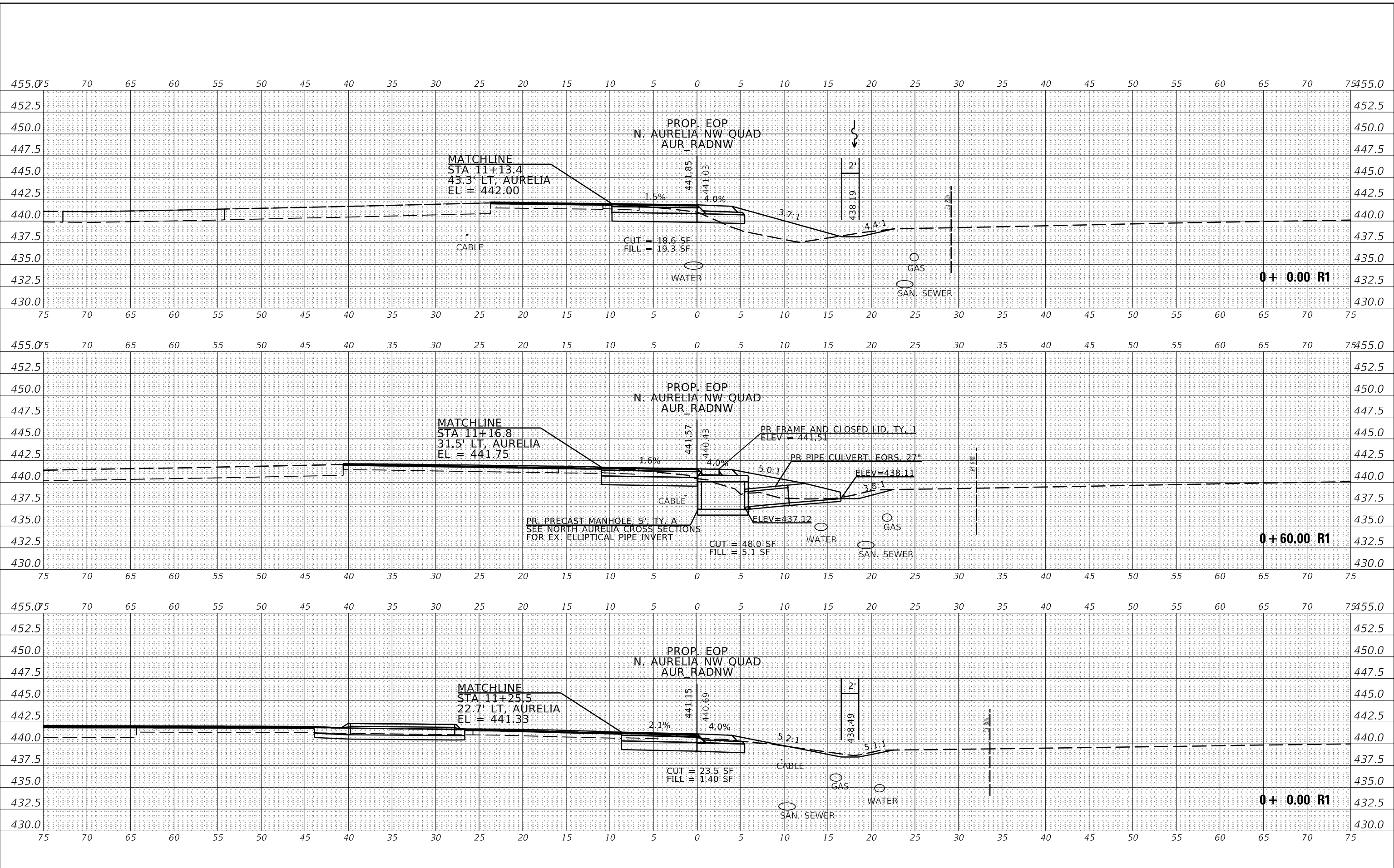
NORTH AURELIA N UAD - CROSS SECTIONS	
SCALE:	SHEET OF SHEETS
STA. 30+30.00 R1 TO STA. 30+43.34 R1	

F.A.P. RTE. 331	SECTION (6-1)N-2,RS-3	COUNTY WILLIAMSON	TOTAL SHEETS 150	SHEET NO. 146
CONTRACT NO. 78715				
ILLINOIS FED. AID PROJECT				

DATE	
BY	
SURVEYED	
PLOTTED	
TEMPLATE	
NOTE BOOK	
AREAS CHECKED	
NO.	

DATE	
BY	
SURVEYED	
PLOTTED	
TEMPLATE	
NOTE BOOK	
AREAS CHECKED	
NO.	

MODEL: AUR_RADNW
 FILE NAME: pavlatamson.dwg
 PROJECT: 7815 CAD Data Design 09/28/15 AS Subroad Corridor 3d



USER NAME = whitee	DESIGNED -	REVISED -
PLOT SCALE = 10.0000' / in.	DRAWN -	REVISED -
PLOT DATE = 12/11/2019	CHECKED -	REVISED -
	DATE -	REVISED -

**STATE OF ILLINOIS
 DEPARTMENT OF TRANSPORTATION**

NORTH AURELIA N UAD - CROSS SECTIONS

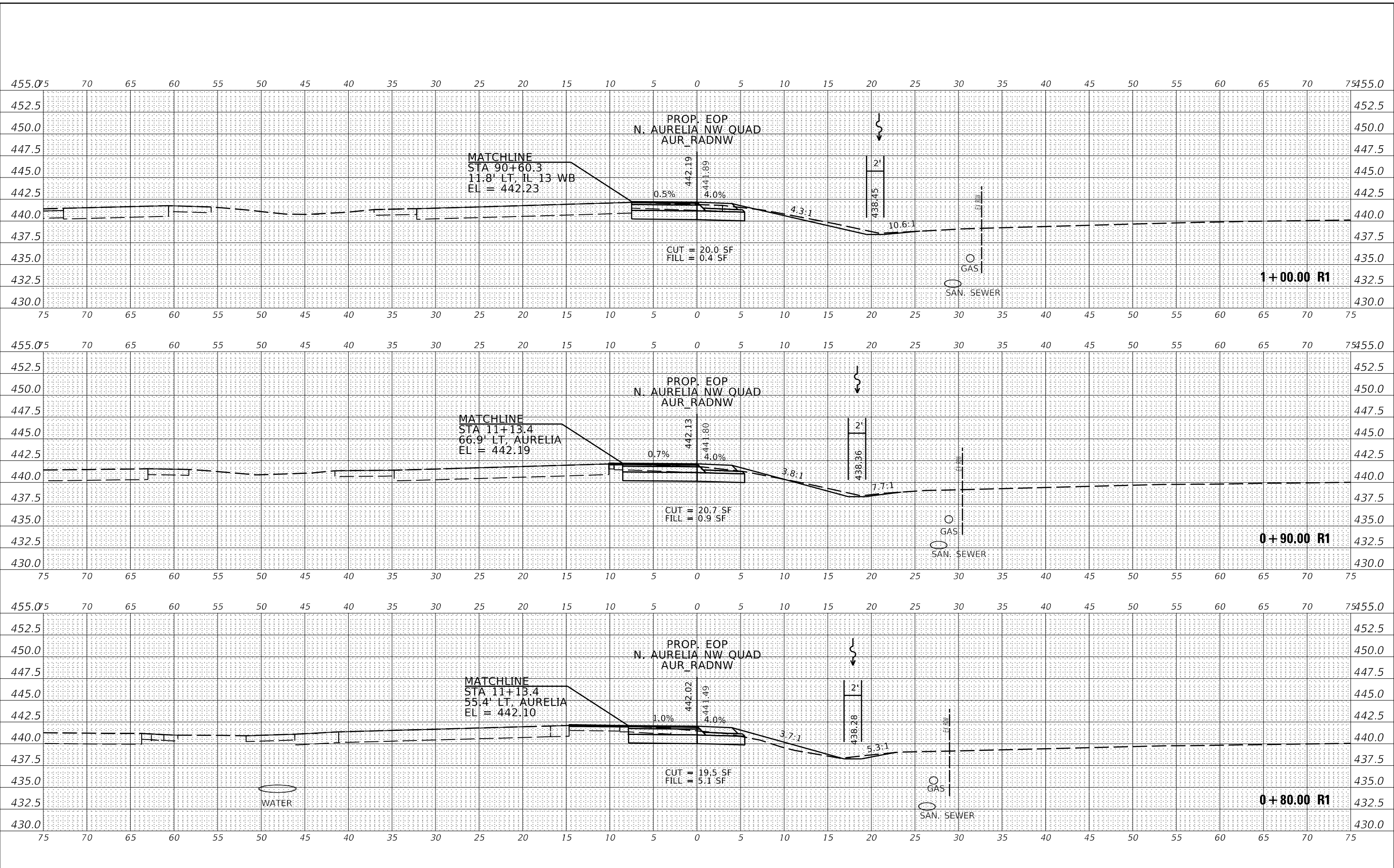
SCALE: SHEET OF SHEETS STA. 30+50.00 R1 TO STA. 30+70.00 R1

F.A.P. RTE.	SECTION	COUNTY	TOTAL SHEETS	SHEET NO.
331	(6-1)N-2,R5-3	WILLIAMSON	150	147
				CONTRACT NO. 78715
		ILLINOIS	FED. AID PROJECT	

DATE	
BY	
SURVEYED	
PLOTTED	
NOTE BOOK	
AREAS CHECKED	
NO.	

DATE	
BY	
SURVEYED	
PLOTTED	
NOTE BOOK	
AREAS CHECKED	
NO.	

MODEL: AUR_RADNW
FILE NAME: p:\williamson.dat; illinois.pwd; P:\DOT\Documents\DOT - Office\District 9\Projects\78715\CAD\Drawings\978715-AS-Subroad-Cross-3d



USER NAME = whitee	DESIGNED -	REVISED -
PLOT SCALE = 10.0000' / in.	DRAWN -	REVISED -
PLOT DATE = 12/11/2019	CHECKED -	REVISED -
	DATE -	REVISED -

**STATE OF ILLINOIS
DEPARTMENT OF TRANSPORTATION**

NORTH AURELIA N UAD - CROSS SECTIONS

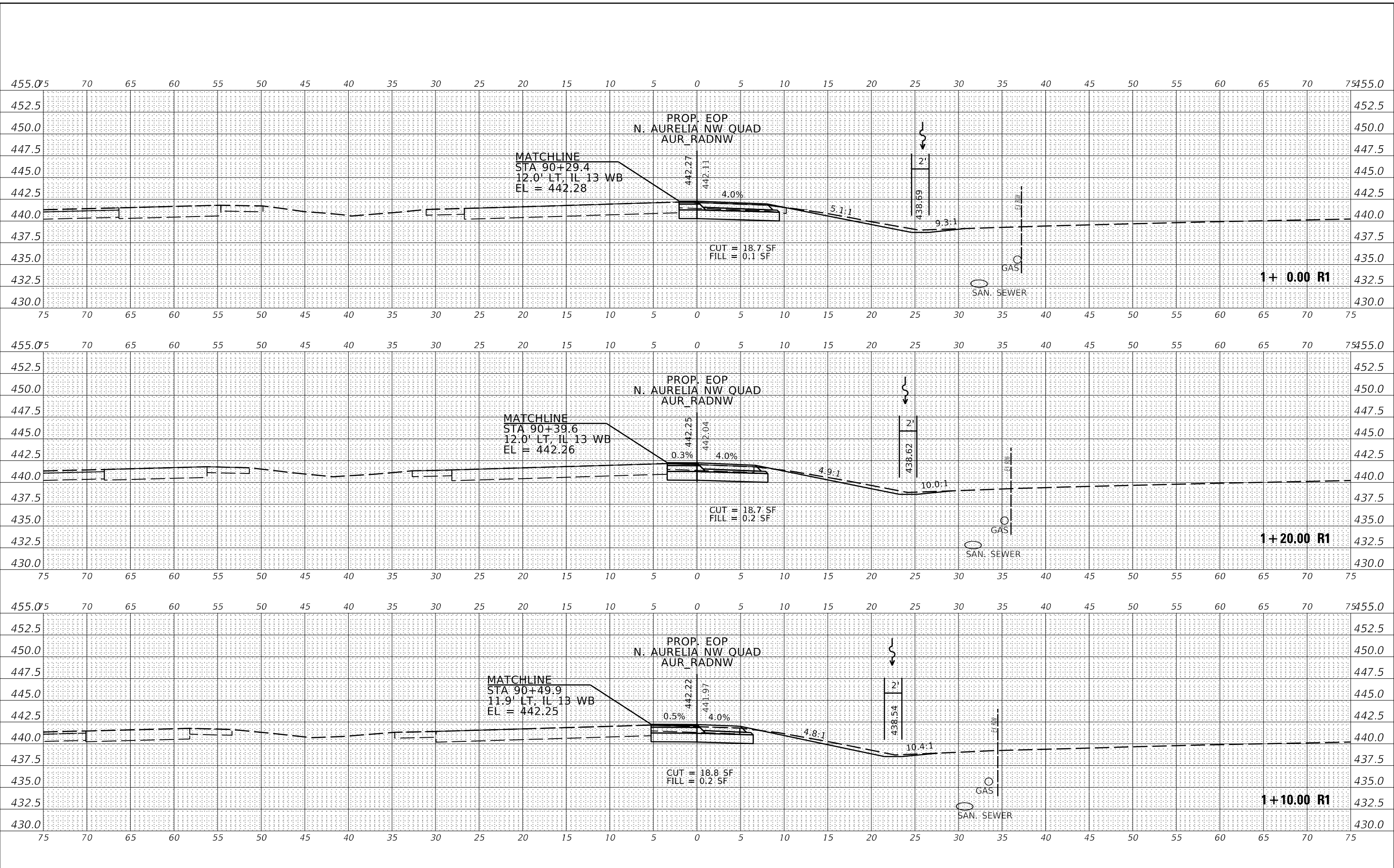
SCALE: SHEET OF SHEETS STA. 30+80.00 R1 TO STA. 31+00.00 R1

F.A.P. RTE. 331	SECTION (6-1)N-2,R5-3	COUNTY WILLIAMSON	TOTAL SHEETS 150	SHEET NO. 148
CONTRACT NO. 78715			ILLINOIS FED. AID PROJECT	

DATE	
BY	
FINAL SURVEY	SURVEYED
NOTE BOOK	PLOTTED
NO.	TEMPLATE
	AREAS
	CHECKED

DATE	
BY	
ORIGINAL SURVEY	SURVEYED
NOTE BOOK	PLOTTED
NO.	TEMPLATE
	AREAS
	CHECKED

MODEL: AUR_RADNW
 FILE NAME: p:\williamson\dat\illinois\p\WIDOT\Documents\1001 - Offices\District 9\Projects\78715\CAD\Drawings\978715-AS-Subroad-Cross-3d



USER NAME = whitee	DESIGNED -	REVISED -
PLOT SCALE = 10.0000 "/>		

**STATE OF ILLINOIS
 DEPARTMENT OF TRANSPORTATION**


NORTH AURELIA N UAD - CROSS SECTIONS	
SCALE:	SHEET OF SHEETS STA. 31+10.00 R1 TO STA. 31+30.00 R1

F.A.P. RTE. 331	SECTION (6-1)N-2,R5-3	COUNTY WILLIAMSON	TOTAL SHEETS 150	SHEET NO. 149
CONTRACT NO. 78715			ILLINOIS FED. AID PROJECT	

DATE	
BY	
FINAL SURVEY	SURVEYED
NOTE BOOK	PLOTTED
NO.	TEMPLATE
	AREAS
	CHECKED

DATE	
BY	
ORIGINAL SURVEY	SURVEYED
NOTE BOOK	PLOTTED
NO.	TEMPLATE
	AREAS
	CHECKED

MODEL: AUR_RADNW
 FILE NAME: p:\pub\lansom\dat\illinois\p\WIDOT\Documents\DOT - Offices\District 9\Projects\8715\CAD\Drawings\978715\AS-Subroad-Cross-3d



USER NAME = whitee	DESIGNED -	REVISED -
	DRAWN -	REVISED -
PLOT SCALE = 10.0000' / in.	CHECKED -	REVISED -
PLOT DATE = 12/11/2019	DATE -	REVISED -

**STATE OF ILLINOIS
 DEPARTMENT OF TRANSPORTATION**

NORTH AURELIA N UAD - CROSS SECTIONS
 SCALE: SHEET OF SHEETS STA. 31+40.00 R1 TO STA. 31+60.00 R1

F.A.P. RTE.	SECTION	COUNTY	TOTAL SHEETS	SHEET NO.
331	(6-1)N-2,R5-3	WILLIAMSON	150	150
CONTRACT NO. 78715				
ILLINOIS FED. AID PROJECT				